

# H.M. LAND REGISTRY

TITLE NUMBER

## SYK 71958

ORDNANCE SURVEY  
PLAN REFERENCE

SE 3101 SE 3102

Scale  
1/2500

COUNTY SOUTH YORKSHIRE

DISTRICT BARNSBLEY

© Crown copyright 1978

STAINBOROUGH PARISH

The boundaries shown by dotted lines have been plotted from the plans on the deeds. The title plan may be updated from later survey information.



SE 3102  
SP 301



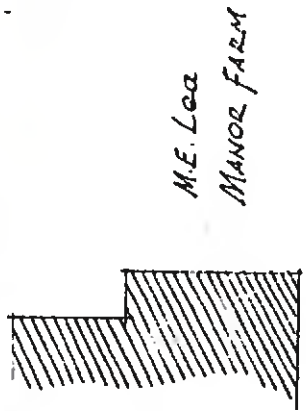
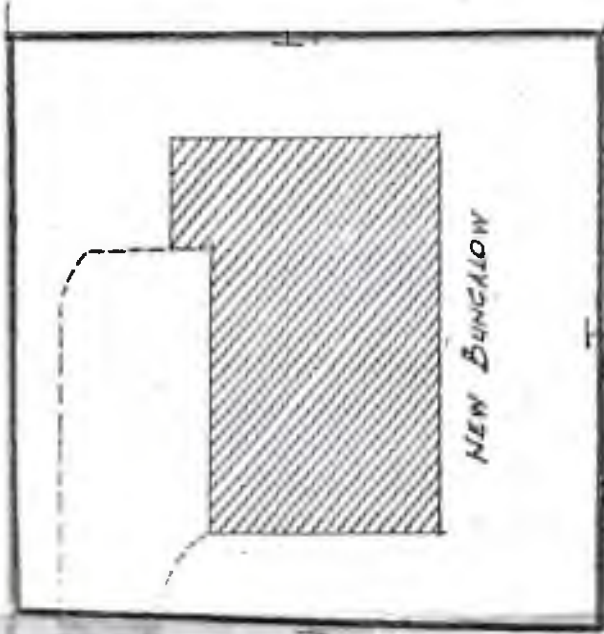
H 137

H.M. LAND REGISTRY

TITLE No. SYK71958  
PHOTOGRAPHIC COPY  
(liable to distortion in scale)  
of PLAN to Conveyance  
dated 31 May 1977

Lewis, Walsby  
Chartered  
21, King  
2, 3

3



Area edged red = 633 Sq. Yds.

Scale 1/250<sup>th</sup>  
Date Oct. 77.

PLAN REVERSED FOR

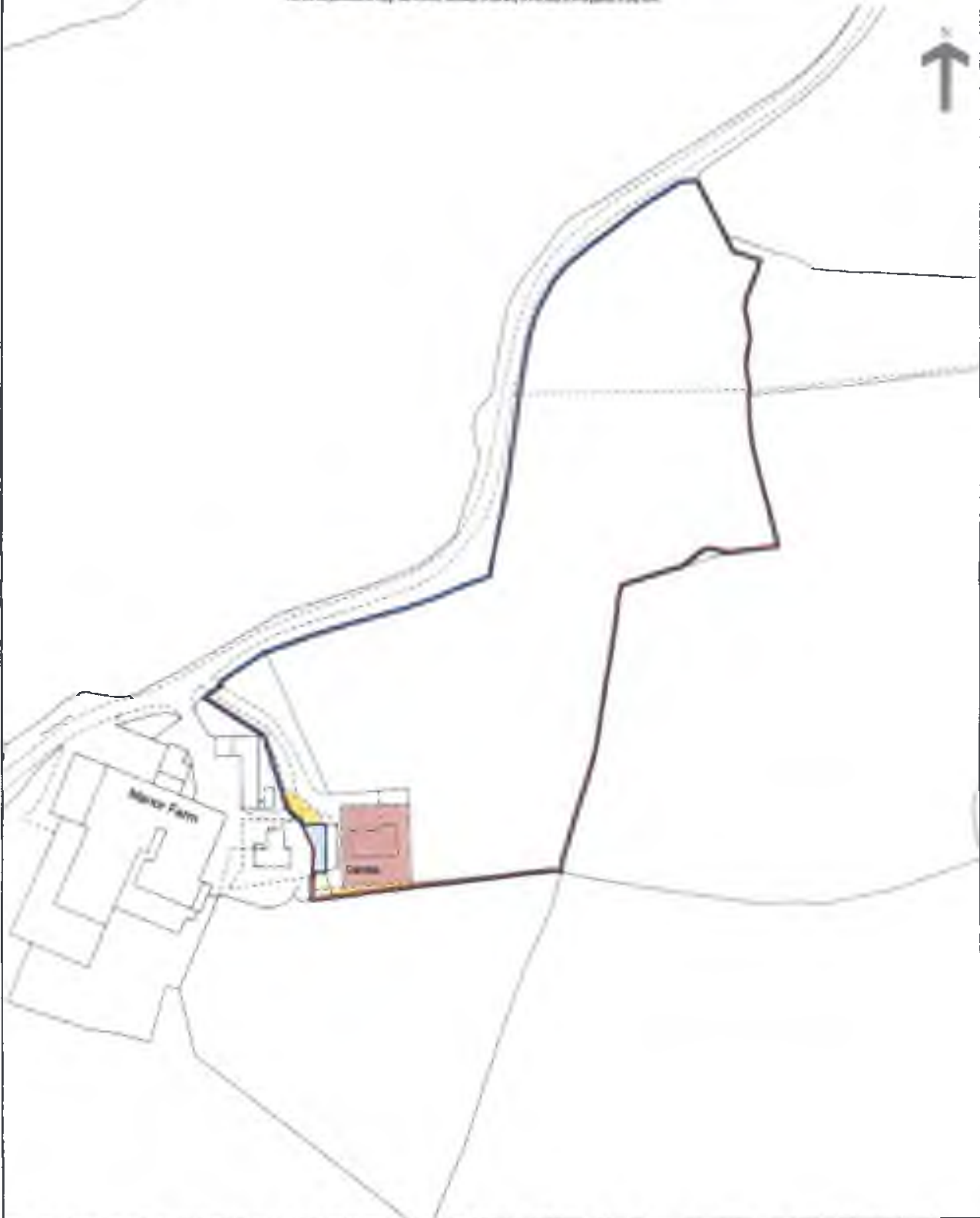
4

Land Registry  
Official copy of  
title plan

Title number SYK324915  
Ordnance Survey map reference SE21025W  
Scale 1:1250 enlarged from 1:2500  
Administrative area South Yorkshire: Barnsley



© Crown copyright and database right 2012 Ordnance Survey 100009184  
This is an unauthorised copy. Subscribers should be notified of this error in their printed copy form.



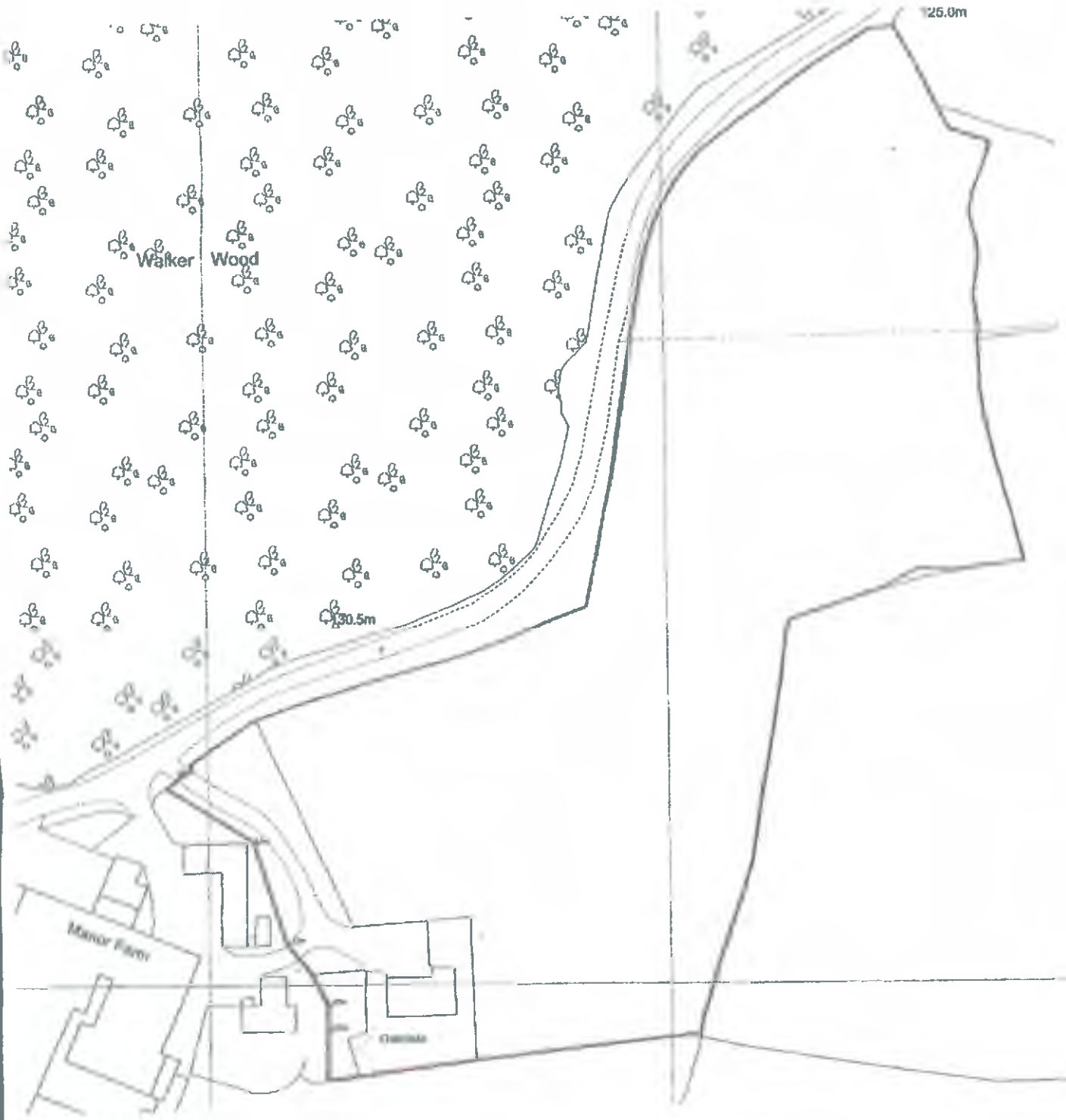
This official copy issued on 9 July 2012 shows the state of this title plan on 8 July 2012 at 11:17:29. It is admissible in evidence to the same extent as the original (s.07 Land Registration Act 2002).

This title plan shows the general position, not the exact line, of the boundaries. It may be subject to distortions in scale. Measurements scaled from this plan may not match measurements between the same points on the ground. See Land Registry Public Guide 19 - Title Plans and Boundaries.

This title is dealt with by Land Registry, Nottingham Office.

5

Scale 1:1250  
SE3102/3101



Sale of Oakdale Stainborough Lane Hood Green Barnsley