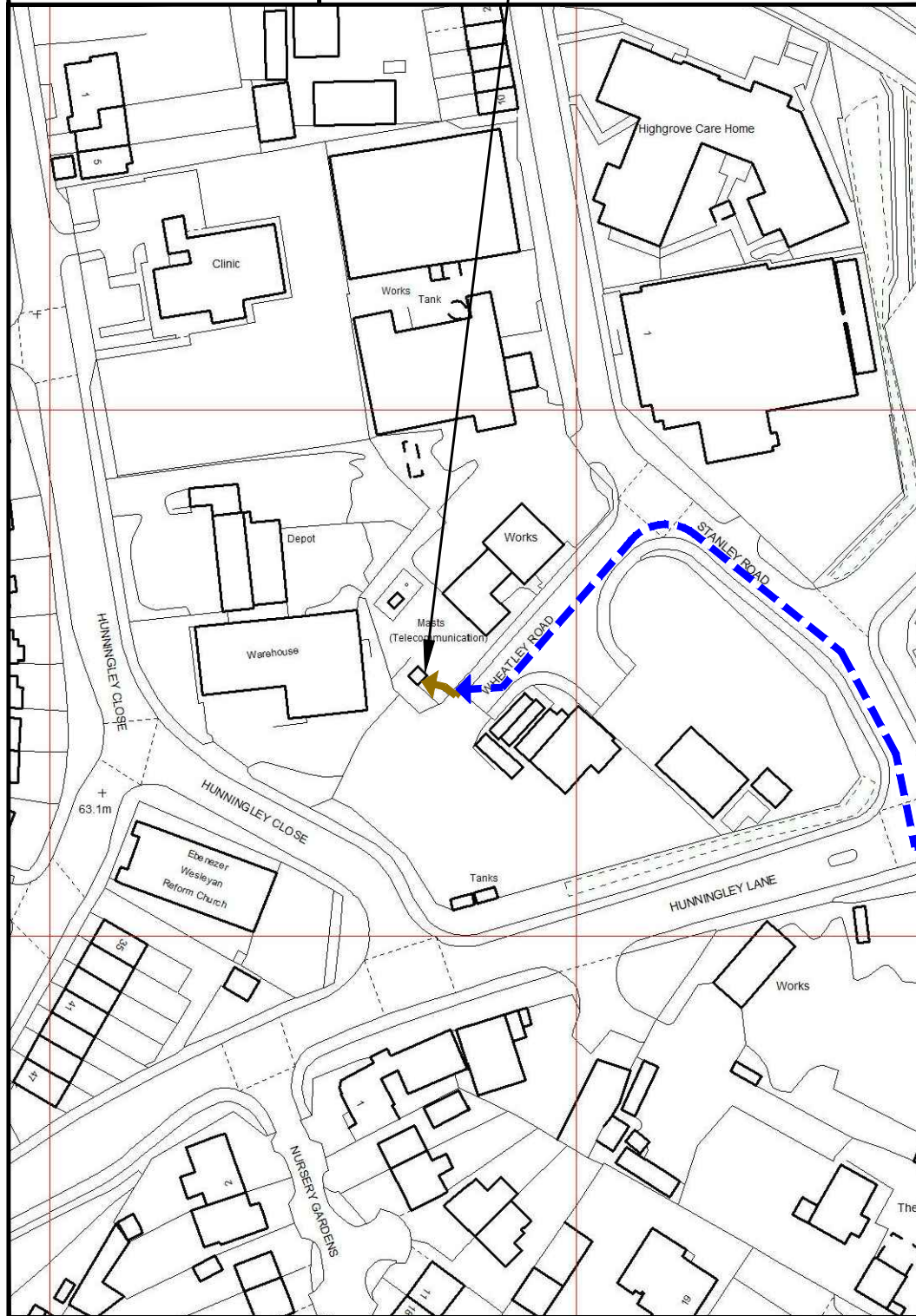
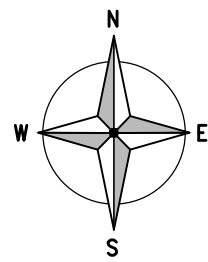


SITE LOCATION
(Scale 1:50000)

Ordnance Survey map extract based upon Landranger map series with the permission of the controller of Her Majesty's Stationery Office Licence No. 100022432 Crown copyright.

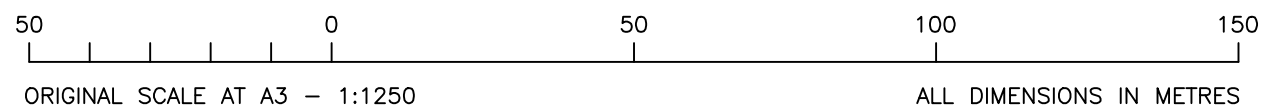


SITE PHOTOGRAPH



DETAILED SITE LOCATION
(Scale 1:1250)

Based upon Ordnance Survey map extract with the permission of the Controller of Her Majesty's Stationery Office. Crown copyright. Licence No. 100022432



ALL DIMENSIONS ARE IN mm UNLESS NOTED OTHERWISE

N.G.R | E: 437071 N: 405454

CONCESSION REQUIRED | NO

DIRECTIONS TO SITE:
TRAVELLING ON THE M1, EXIT AT JCT. 37 AND TAKE THE A628 HEADING FOR BARNLSLEY. CONTINUE FOR APPROX. 0.5km, THEN TURN RIGHT ONTO THE A6133 BROADWAY. ROAD BENDS TO LEFT AFTER APPROX. 1.0km AND BECOMES PARK ROAD, CONTINUE FOR A FURTHER 1.75km THEN AT THE JCT. WITH SHEFFIELD ROAD, CONTINUE STRAIGHT ON, ON THE A6133. CONTINUE FOR A FURTHER 1.0km THEN AT JUNCTION BEAR RIGHT ONTO THE A635 DONCASTER ROAD. CONTINUE ON THE A635 FOR APPROX 1.75km, THEN AT ROUNDABOUT TAKE THE FOURTH EXIT ONTO THE B6100 HUNNINGLEY LANE. TAKE THE FIRST RIGHT ONTO STANLEY LANE THEN FIRST LEFT ONTO WHEATLEY ROAD. SITE LOCATED WITHIN INDUSTRIAL YARD AT THE END OF WHEATLEY ROAD ON THE RIGHT HAND SIDE. PEDESTRIAN ACCESS GATE TO SITE IS ON THE RIGHT HAND SIDE OF DOUBLE GATES AT THE END OF WHEATLEY ROAD.

NOTES:

A	Issued for Approval	CCD	LB	10.06.18
REV	MODIFICATION	BY	CH	DATE



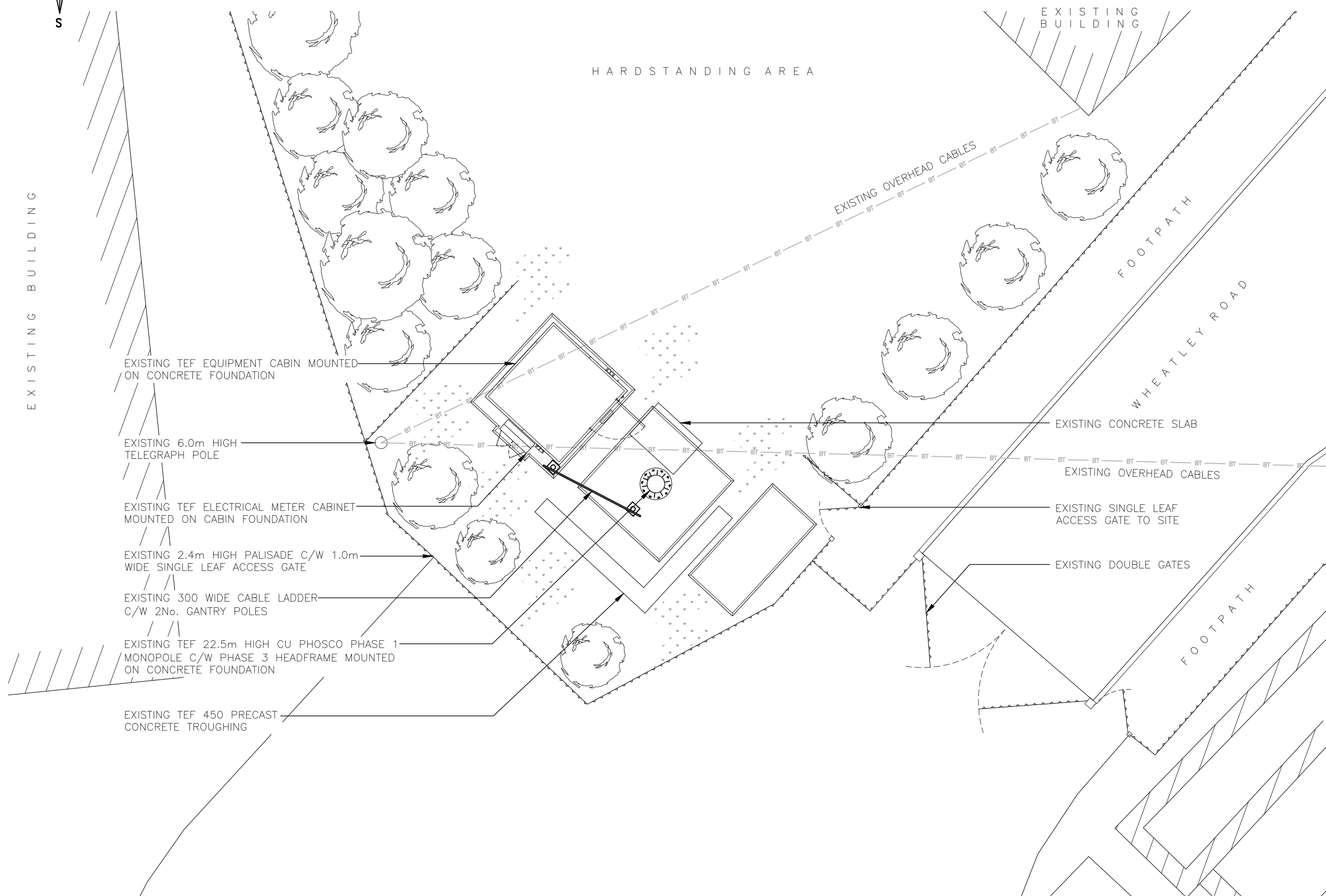
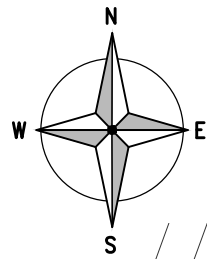
CTIL - BEACON 2

Cell Name		Opt.
BA HAXBY (BARNLSLEY) LTD.		-
Cell ID No		
CTIL	TEF	VF
206425	71714	N/A

Site Address / Contact Details
WHEATLEY ROAD OFF STANLEY ROAD
STAIRFOOT
BARNLSLEY
SOUTH YORKSHIRE
S70 3PG

Drawing Title: SITE LOCATION MAPS				
Purpose of issue: PLANNING				Dwg Rev:
Drawing Number: 100				A
Surveyed By: PW		Original Sheet Size: A3		Pack Issue:
Drawn: CCD	Date: 10.06.18	Checked: LB	Date: 10.06.18	C

The drawings comply with TEF & Vodafone Standard ICNIRP guidelines. Designed in accordance with CTIL document: SDN0008



EXISTING SITE PLAN

(1:100)



ORIGINAL SCALE AT A3 - 1:100

ALL DIMENSIONS IN MILLIMETRES

ALL DIMENSIONS ARE IN mm UNLESS NOTED OTHERWISE

N.G.R | E: 437071 N: 405454

CONCESSION REQUIRED | NO

NOTES:

A	Issued for Approval	CCD	LB	10.06.18
---	---------------------	-----	----	----------

REV	MODIFICATION	BY	CH	DATE
-----	--------------	----	----	------



Cell Name | Opt.

BA HAXBY (BARNSELY) LTD. | -

Cell ID No

CTIL	TEF	VF
206425	71714	N/A

Site Address / Contact Details

WHEATLEY ROAD OFF STANLEY ROAD
STAIRFOOT
BARNSELY
SOUTH YORKSHIRE
S70 3PG

Drawing Title: EXISTING SITE PLAN

Purpose of issue: PLANNING | Dwg Rev:

Drawing Number: 200 | A

Surveyed By: PW | Original Sheet Size: A3 | Pack Issue:

Drawn: CCD	Date: 10.06.18	Checked: LB	Date: 10.06.18	C
------------	----------------	-------------	----------------	---

ALL DIMENSIONS ARE IN mm UNLESS NOTED OTHERWISE

N.G.R | E: 437071 N: 405454
 CONCESSION REQUIRED | NO

NOTES:

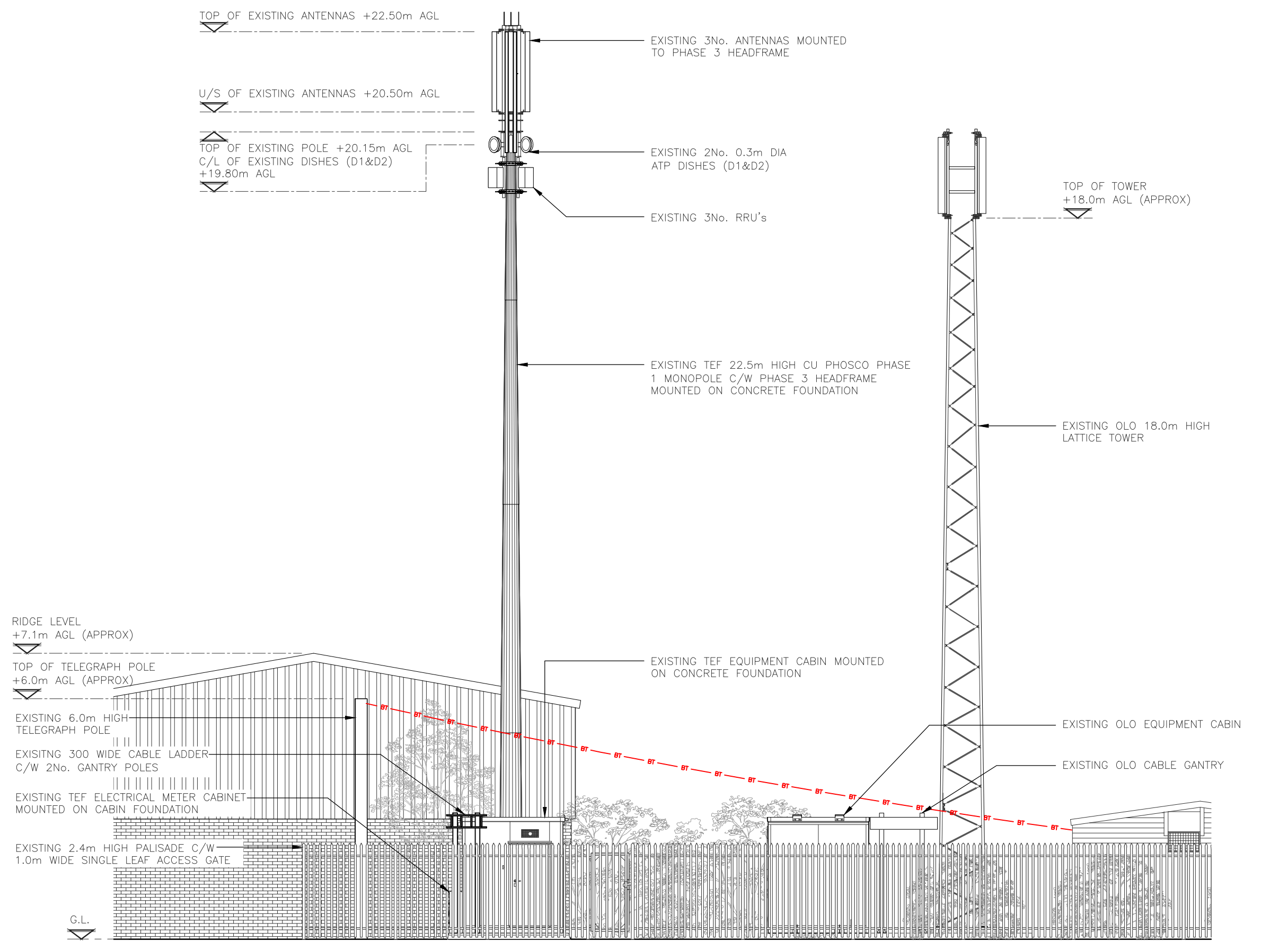
A	Issued for Approval	CCD	LB	10.06.18
REV	MODIFICATION	BY	CH	DATE



Cell Name		Opt.
BA HAXBY (BARNSELY) LTD.		-
Cell ID No		
CTIL	TEF	VF
206425	71714	N/A

Site Address / Contact Details
 WHEATLEY ROAD OFF STANLEY ROAD
 STAIRFOOT
 BARNSELY
 SOUTH YORKSHIRE
 S70 3PG

Drawing Title: EXISTING SITE ELEVATION				
Purpose of issue: PLANNING				Dwg Rev:
Drawing Number: 300				A
Surveyed By: PW		Original Sheet Size: A3		Pack Issue:
Drawn: CCD	Date: 10.06.18	Checked: LB	Date: 10.06.18	C



EXISTING SOUTH EAST ELEVATION



NOTE: TOWER BASE MAY REQUIRE EXTENSION.
SUBJECT TO CALCULATION BASED ON GDC RESULTS

NOTE: OVERGROWN SHRUBBERY WITHIN
COMPOUND TO BE CUT BACK PRIOR TO BUILD
REPORTED TO CTIL MAINTENANCE 12.06.18

ALL DIMENSIONS ARE IN mm UNLESS NOTED OTHERWISE

N.G.R E: 437071 N: 405454
CONCESSION REQUIRED NO

NOTES:

TOP OF PROPOSED ANTENNAS +22.50m AGL

U/S OF PROPOSED 3No. ANTENNAS
+21.00m AGL

U/S OF PROPOSED 3No. ANTENNAS
+20.50m AGL
C/L OF EXISTING DISHES (D1&D2)
+18.50m AGL

PROPOSED TEF GPS
MODULE MOUNTED ON
ANTENNA SUPPORT POLE

PROPOSED 6No. TEF ANTENNAS
TO BE MOUNTED ON PROPOSED
PHASE 4.5 HEADFRAME

PROPOSED 12No. RRU'S & EXISTING 3No. RRU'S
MOUNTED ONTO NEW PHASE 4.5 HEADFRAME

EXISTING 2No. 0.3m DIA DISHES
(D1&D2) TO BE RELOCATED ONTO
PROPOSED PHASE 4.5 MONOPOLE

TOP OF TOWER
+18.0m AGL (APPROX)

EXISTING OLO 18.0m HIGH
LATTICE TOWER

PROPOSED REMOVAL & REPLACEMENT OF EXISTING
TEF 22.5m HIGH CU PHOSCO PHASE 1 MONOPOLE
C/W PHASE 3 HEADFRAME MOUNTED ON
CONCRETE FOUNDATION WITH NEW 22.5m HIGH CU
PHOSCO PHASE 4.5 MONOPOLE C/W HEADFRAME
INSTALLED ON EXISTING BASE

EXISTING TEF EQUIPMENT CABIN MOUNTED
ON CONCRETE FOUNDATION

EXISTING OLO EQUIPMENT CABIN

EXISTING OLO CABLE GANTRY

RIDGE LEVEL
+7.1m AGL (APPROX)

TOP OF TELEGRAPH POLE
+6.0m AGL (APPROX)

EXISTING 6.0m HIGH
TELEGRAPH POLE

EXISTING 300 WIDE CABLE LADDER
C/W 2No. GANTRY POLES

EXISTING TEF ELECTRICAL METER CABINET
MOUNTED ON CABIN FOUNDATION TO
ACCOMMODATE DNO ISOLATOR & SPD

EXISTING 2.4m HIGH PALISADE C/W
1.0m WIDE SINGLE LEAF ACCESS GATE

G.L.

PROPOSED SOUTH EAST ELEVATION

(1:100)

5000 0 5000 10000

ORIGINAL SCALE AT A3 - 1:100

ALL DIMENSIONS IN MILLIMETRES

The drawings comply with TEF & Vodafone Standard ICNIRP guidelines.
Designed in accordance with CTIL document: SDN0008

B	RRU Amount Amended	CCD	LB	29.08.18
A	Issued for Approval	CCD	LB	10.06.18
REV	MODIFICATION	BY	CH	DATE



CTIL - BEACON 2

Cell Name		Opt.
BA HAXBY (BARNSELY) LTD.		-
Cell ID No		
CTIL	TEF	VF
206425	71714	N/A

Site Address / Contact Details

WHEATLEY ROAD OFF STANLEY ROAD
STAIRFOOT
BARNSELY
SOUTH YORKSHIRE
S70 3PG

Drawing Title: PROPOSED SITE ELEVATION				
Purpose of issue: PLANNING				Dwg Rev:
Drawing Number: 301				B
Surveyed By: PW		Original Sheet Size: A3		Pack Issue:
Drawn: CCD	Date: 10.06.18	Checked: LB	Date: 10.06.18	C