



Map ID	Details	Quadrant Reference (Compass Direction)	Estimated Distance From Site	Contact	NGR
5	<p><b>Local Authority Pollution Prevention and Controls</b></p> <p>Name: William Freeman Limited            Location: Suba Seal Works, Wakefield Road, Mapplewell, Barnsley, South Yorkshire, S75 6DH            Authority: Barnsley Metropolitan Borough Council, Environmental Health and Trading Standards            Permit Reference: Epa101            Dated: 29th November 1999            Process Type: Local Authority Air Pollution Control            Description: PG6/28 Rubber processes  <b>Status: Site Closed</b>            Positional Accuracy: Automatically positioned to the address</p>	A11SE (SE)	153	2	434025 409913
6	<p><b>Local Authority Pollution Prevention and Controls</b></p> <p>Name: A Tyler Ltd            Location: Wentworth Road, Mapplewell, Barnsley            Authority: Barnsley Metropolitan Borough Council, Environmental Health and Trading Standards            Permit Reference: PPC/B/109            Dated: Not Supplied            Process Type: Local Authority Pollution Prevention and Control            Description: PG1/1Waste oil burners, less than 0.4MW net rated thermal input  <b>Status: Permitted</b>            Positional Accuracy: Manually positioned to the road within the address or location</p>	A6NE (SW)	282	2	433449 409673
7	<p><b>Local Authority Pollution Prevention and Controls</b></p> <p>Name: Turn Pike Garage            Location: Wakefield Road, Mapplewell, BARNSLEY, South Yorkshire, S75 6JX            Authority: Barnsley Metropolitan Borough Council, Environmental Health and Trading Standards            Permit Reference: PPC/B/60            Dated: 24th March 1999            Process Type: Local Authority Pollution Prevention and Control            Description: PG1/14 Petrol filling station  <b>Status: Permitted</b>            Positional Accuracy: Automatically positioned to the address</p>	A14SE (N)	296	2	433447 410588
8	<p><b>Local Authority Pollution Prevention and Controls</b></p> <p>Name: Walter Franks &amp; Son Ltd            Location: Wakefield Road, BARNSLEY, South Yorkshire, S71 3LU            Authority: Barnsley Metropolitan Borough Council, Environmental Health and Trading Standards            Permit Reference: EPA/36/26            Dated: 19th March 1993            Process Type: Local Authority Air Pollution Control            Description: PG2/6 Aluminium and aluminium alloy processes  <b>Status: Authorised</b>            Positional Accuracy: Automatically positioned to the address</p>	A7NE (SE)	370	2	434135 409698
9	<p><b>Local Authority Pollution Prevention and Controls</b></p> <p>Name: Wakefield Dry Cleaners            Location: 315 Wakefield Road, Barnsley, S71 3lr            Authority: Barnsley Metropolitan Borough Council, Environmental Health and Trading Standards            Permit Reference: ppc/b/84            Dated: 22nd August 2007            Process Type: Local Authority Pollution Prevention and Control            Description: PG6/46 Dry cleaning  <b>Status: Permitted</b>            Positional Accuracy: Manually positioned to the address or location</p>	A8SW (SE)	841	2	434491 409390
	<b>Nearest Surface Water Feature</b>	A10SE (S)	0	-	433602 409929
10	<p><b>Pollution Incidents to Controlled Waters</b></p> <p>Property Type: Industrial Premises            Location: Mouth/Todmorden Calder Afl            Authority: Environment Agency, North East Region            Pollutant: Oils - Diesel (Including Agricultural)            Note: Not Supplied            Incident Date: 12th March 1991            Incident Reference: 120419            Catchment Area: Not Given            Receiving Water: Freshwater Stream/River            Cause of Incident: Not Given            Incident Severity: Category 3 - Minor Incident            Positional Accuracy: Located by supplier to within 100m</p>	A11SW (S)	55	1	433700 409800



Map ID	Details	Quadrant Reference (Compass Direction)	Estimated Distance From Site	Contact	NGR
11	<b>Pollution Incidents to Controlled Waters</b> Property Type: Fire Water Location: Blacker Road, Hepplewell, BARNSELY Authority: Environment Agency, North East Region Pollutant: Unknown Sewage Note: Watercourse :River Dearne; From New Lodge To Old Mill Incident Date: 19th February 1998 Incident Reference: SH980080 Catchment Area: Dearne Receiving Water: Freshwater Stream/River Cause of Incident: Unknown Incident Severity: Category 3 - Minor Incident Positional Accuracy: Located by supplier to within 100m	A10SW (SW)	259	1	433300 409800
12	<b>Pollution Incidents to Controlled Waters</b> Property Type: Water Company Sewage: Foul Sewer Location: Footbridge/Footbridge Dearne 18 Authority: Environment Agency, North East Region Pollutant: Unknown Note: Not Supplied Incident Date: 14th September 1992 Incident Reference: 136720 Catchment Area: Not Given Receiving Water: Freshwater Stream/River Cause of Incident: Not Given Incident Severity: Category 3 - Minor Incident Positional Accuracy: Located by supplier to within 100m	A9SE (W)	554	1	432900 409900
13	<b>Pollution Incidents to Controlled Waters</b> Property Type: Industrial Premises Location: Footbridge/Footbridge Dearne 18 Authority: Environment Agency, North East Region Pollutant: Chemicals - Detergents/Surfactant Note: Not Supplied Incident Date: 12th September 1994 Incident Reference: 153128 Catchment Area: Not Given Receiving Water: Freshwater Stream/River Cause of Incident: Not Given Incident Severity: Category 3 - Minor Incident Positional Accuracy: Located by supplier to within 100m	A6NW (SW)	640	1	433200 409400
14	<b>Pollution Incidents to Controlled Waters</b> Property Type: Miscellaneous Premises: Unknown Location: Footbridge/Footbridge Dearne 18 Authority: Environment Agency, North East Region Pollutant: Chemicals - Detergents/Surfactant Note: Not Supplied Incident Date: 12th September 1994 Incident Reference: 153431 Catchment Area: Not Given Receiving Water: Freshwater Stream/River Cause of Incident: Not Given Incident Severity: Category 3 - Minor Incident Positional Accuracy: Located by supplier to within 100m	A6SW (SW)	776	1	433100 409300
15	<b>Substantiated Pollution Incident Register</b> Authority: Environment Agency - North East Region, Yorkshire Area Incident Date: 14th June 2001 Incident Reference: 9372 Water Impact: Category 4 - No Impact Air Impact: Category 2 - Significant Incident Land Impact: Category 3 - Minor Incident Positional Accuracy: Located by supplier to within 10m Pollutant: Atmospheric Pollutants And Effects: Smoke Pollutant: Contaminated Water: Firefighting Run-Off	A10SW (SW)	421	1	433094 409822
	<b>Groundwater Vulnerability</b> Soil Classification: Soils of High Leaching Potential (U) - Soil information for restored mineral workings and urban areas is based on fewer observations than elsewhere. A worst case vulnerability classification (H) assumed, until proved otherwise Map Sheet: Sheet 11 South Pennines Scale: 1:100,000	A10NE (SE)	0	1	433635 410085
	<b>Drift Deposits</b> None				
	<b>Bedrock Aquifer Designations</b> Aquifer Desination: Secondary Aquifer - A	A10SE (S)	0	3	433635 410001
	<b>Bedrock Aquifer Designations</b> Aquifer Desination: Secondary Aquifer - A	A10NE (SE)	0	3	433635 410085



## Agency & Hydrological

Map ID	Details	Quadrant Reference (Compass Direction)	Estimated Distance From Site	Contact	NGR
	<b>Superficial Aquifer Designations</b> No Data Available				
	<b>Extreme Flooding from Rivers or Sea without Defences</b> None				
	<b>Flooding from Rivers or Sea without Defences</b> None				
	<b>Areas Benefiting from Flood Defences</b> None				
	<b>Flood Water Storage Areas</b> None				
	<b>Flood Defences</b> None				

Map ID	Details	Quadrant Reference (Compass Direction)	Estimated Distance From Site	Contact	NGR
16	<b>Historical Landfill Sites</b> Licence Holder: W Freeman and Company Location: Subseal Works, Wakefield Road, Staincross Name: On waste land to the rear of Subseal Works Operator Location: Subseal Works, Staincross, Barnsley, South Yorkshire Boundary Accuracy: As Supplied Provider Reference: EAHL04350 First Input Date: 31st December 1962 Last Input Date: 31st December 1994 Specified Waste Type: Deposited Waste included Inert, Industrial, Commercial and Household Waste EA Waste Ref: Not Supplied Regis Ref: Not Supplied WRC Ref: 4400/0484 BGS Ref: Not Supplied Other Ref: WD20 B364, 4400/B364, 20B364(82)	A11SE (E)	133	1	434003 410039
17	<b>Historical Landfill Sites</b> Licence Holder: Blacker Hill Quarry Limited Location: Wentworth Road, Mapplewell, Barnsley Name: Blacker Hill Quarry Operator Location: Not Supplied Boundary Accuracy: As Supplied Provider Reference: EAHL04349 First Input Date: 1st April 1980 Last Input Date: 31st December 1984 Specified Waste Type: Deposited Waste included Inert, Industrial and Commercial Waste EA Waste Ref: Not Supplied Regis Ref: Not Supplied WRC Ref: 4400/0422 BGS Ref: Not Supplied Other Ref: WD20 B278	A6NE (S)	370	1	433501 409547
18	<b>Licensed Waste Management Facilities (Locations)</b> Licence Number: 65486 Location: Mapplewell Industrial Park, Mapplewell Drive, Mapplewell, Barnsley, South Yorkshire, S75 6BS Operator Name: Qualter-Smith Paul Anthony Operator Location: Not Supplied Authority: Environment Agency - North East Region, Yorkshire Area Site Category: Vehicle Depollution Facility <5000 tps <b>Licence Status: Modified</b> Issued: 10th September 2007 Last Modified: 14th December 2011 Expires: Not Supplied Suspended: Not Supplied Revoked: Not Supplied Surrendered: Not Supplied IPPC Reference: Not Supplied Positional Accuracy: Located by supplier to within 10m	A10SW (SW)	329	1	433228 409781
19	<b>Licensed Waste Management Facilities (Locations)</b> Licence Number: 60555 Location: Land/premises At, Wentworth Road, Mapplewell, Barnsley, South Yorkshire, S75 6BS Operator Name: Mapplewell Auto Salvage Operator Location: Not Supplied Authority: Environment Agency - North East Region, Yorkshire Area Site Category: Metal Recycling Sites (Vehicle Dismantlers) <b>Licence Status: Issued</b> Issued: 22nd November 1996 Last Modified: Not Supplied Expires: Not Supplied Suspended: Not Supplied Revoked: Not Supplied Surrendered: Not Supplied IPPC Reference: Not Supplied Positional Accuracy: Located by supplier to within 100m	A6NE (S)	459	1	433400 409500
	<b>Local Authority Landfill Coverage</b> Name: Barnsley Metropolitan Borough Council - Has supplied landfill data		0	2	433635 410085
	<b>Local Authority Landfill Coverage</b> Name: Wakefield Metropolitan Borough Council - Has not been able to supply Landfill data		917	10	433887 411193

Map ID	Details	Quadrant Reference (Compass Direction)	Estimated Distance From Site	Contact	NGR
20	<p><b>Local Authority Recorded Landfill Sites</b></p> <p>Location: Not Supplied            Reference: 82            Authority: Barnsley Metropolitan Borough Council, Environmental Health and Trading Standards</p> <p><b>Last Reported Status:</b> Unknown            Types of Waste: Not Supplied            Date of Closure: Not Supplied            Positional Accuracy: Positioned by the supplier            Boundary Quality: Moderate</p>	A11SE (E)	133	2	434000 410047
21	<p><b>Local Authority Recorded Landfill Sites</b></p> <p>Location: Not Supplied            Reference: 19            Authority: Barnsley Metropolitan Borough Council, Environmental Health and Trading Standards</p> <p><b>Last Reported Status:</b> Unknown            Types of Waste: Not Supplied            Date of Closure: Not Supplied            Positional Accuracy: Positioned by the supplier            Boundary Quality: Moderate</p>	A6NE (S)	371	2	433506 409544
22	<p><b>Registered Landfill Sites</b></p> <p>Licence Holder: William Freeman &amp; Co.            Licence Reference: WD20 B 364 MOD 1            Site Location: Suba Seal Works, Staincross, Darton, Barnsley, South Yorkshire            Licence Easting: 434100            Licence Northing: 409900            Operator Location: As Site Address            Authority: Environment Agency - North East Region, Ridings Area            Site Category: Landfill            Max Input Rate: Very Small (Less than 10,000 tonnes per year)            Waste Source: No known restriction on source of waste            Restrictions:            Status: Licence lapsed/cancelled/defunct/not applicable/surrenderedCancelled            Dated: 1st April 1983            Preceded By: Not Given            Licence:            Superseded By: Not Given            Licence:            Positional Accuracy: Manually positioned to the address or location            Boundary Accuracy: Not Applicable            Authorised Waste: Com. + Ind. Waste            Soil, Subsoil            Prohibited Waste: All Forms Of Asbestos Waste</p>	A11SE (E)	228	1	434100 409900
23	<p><b>Registered Landfill Sites</b></p> <p>Licence Holder: Blacker Hill Quarries Ltd            Licence Reference: WD20 B 278            Site Location: Blacker Hill Quarry, Mapplewell, Darton, Barnsley, South Yorkshire            Licence Easting: 433500            Licence Northing: 409450            Operator Location: As Site Address            Authority: Environment Agency - North East Region, Ridings Area            Site Category: Landfill            Max Input Rate: Medium (Equal to or greater than 25,000 and less than 75,000 tonnes per year)            Waste Source: No known restriction on source of waste            Restrictions:            Status: Licence lapsed/cancelled/defunct/not applicable/surrenderedCancelled            Dated: 1st April 1980            Preceded By: Not Given            Licence:            Superseded By: Not Given            Licence:            Positional Accuracy: Manually positioned to the address or location            Boundary Accuracy: Not Applicable            Authorised Waste: Construction And Demolition Wastes            Ind. Non-Haz. Waste</p>	A6NE (S)	458	1	433500 409450



Map ID	Details	Quadrant Reference (Compass Direction)	Estimated Distance From Site	Contact	NGR
24	<p><b>Registered Waste Transfer Sites</b></p> <p>Licence Holder: B Eaton            Licence Reference: WD20 B 439 MOD 1            Site Location: 114 Wentworth Road, Mapplewell, Darton, BARNSLEY, South Yorkshire, S75 6DU</p> <p>Operator Location: As Site Address            Authority: Environment Agency - North East Region, Ridings Area            Site Category: Transfer            Max Input Rate: Medium (Equal to or greater than 25,000 and less than 75,000 tonnes per year)</p> <p>Waste Source: No known restriction on source of waste            Restrictions:            Licence Status: Licence lapsed/cancelled/defunct/not applicable/surrenderedCancelled            Dated: 1st October 1984            Preceded By: Not Given            Licence:            Superseded By: Not Given            Licence:            Positional Accuracy: Manually positioned to the road within the address or location            Boundary Quality: Not Supplied            Authorised Waste: Com. + Ind. Non-Haz. Waste                                              Ind. Non-Haz. Potentially Combustible            Prohibited Waste: Asbestos                                              Liquids In Containers Over 4l Cap.                                              Slurry In Containers Over 4l Cap.</p>	A6NE (S)	414	1	433420 409540
25	<p><b>Registered Waste Treatment or Disposal Sites</b></p> <p>Licence Holder: Mapplewell Auto Salvage            Licence Reference: WD20 B1126 MOD 2            Site Location: Wentworth Road, Mapplewell, Staincross, BARNSLEY, South Yorkshire, S75 6BS</p> <p>Operator Location: As Site Address            Authority: Environment Agency - North East Region, Ridings Area            Site Category: Scrapyard            Max Input Rate: Very Small (Less than 10,000 tonnes per year)</p> <p>Waste Source: No known restriction on source of waste            Restrictions:            Licence Status: Operational as far as is knownOperational            Dated: 22nd November 1996            Preceded By: Not Given            Licence:            Superseded By: Not Given            Licence:            Positional Accuracy: Manually positioned to the address or location            Boundary Quality: Not Supplied            Authorised Waste: Max.Waste Permitted By Licence                                              Scrap Motor Vehicles      Max.Stor                                              Tyres                                    Max.Stor            Prohibited Waste: Liquid Wastes                                              Waste N.O.S.</p>	A6NE (SW)	241	1	433454 409718

Map ID	Details	Quadrant Reference (Compass Direction)	Estimated Distance From Site	Contact	NGR
	<b>BGS 1:625,000 Solid Geology</b> Description: Lower Westphalian (mainly Productive Coal Measures)	A10NE (SE)	0	3	433635 410085
	<b>BGS Estimated Soil Chemistry</b> Source: British Geological Survey, National Geoscience Information Service Soil Sample Type: Rural Soil Arsenic Concentration: 15 - 25 mg/kg Cadmium Concentration: <1.8 mg/kg Chromium Concentration: 60 - 90 mg/kg Lead Concentration: <150 mg/kg Nickel Concentration: 15 - 30 mg/kg	A11SW (SE)	0	4	433784 409846
	<b>BGS Estimated Soil Chemistry</b> Source: British Geological Survey, National Geoscience Information Service Soil Sample Type: Rural Soil Arsenic Concentration: 15 - 25 mg/kg Cadmium Concentration: <1.8 mg/kg Chromium Concentration: 60 - 90 mg/kg Lead Concentration: <150 mg/kg Nickel Concentration: 15 - 30 mg/kg	A11SW (SE)	0	4	433753 409903
	<b>BGS Estimated Soil Chemistry</b> Source: British Geological Survey, National Geoscience Information Service Soil Sample Type: Rural Soil Arsenic Concentration: 15 - 25 mg/kg Cadmium Concentration: <1.8 mg/kg Chromium Concentration: 60 - 90 mg/kg Lead Concentration: <150 mg/kg Nickel Concentration: 15 - 30 mg/kg	A11NW (NE)	0	4	433701 410189
	<b>BGS Estimated Soil Chemistry</b> Source: British Geological Survey, National Geoscience Information Service Soil Sample Type: Rural Soil Arsenic Concentration: 15 - 25 mg/kg Cadmium Concentration: <1.8 mg/kg Chromium Concentration: 60 - 90 mg/kg Lead Concentration: <150 mg/kg Nickel Concentration: 15 - 30 mg/kg	A11NW (NE)	0	4	433744 410166
	<b>BGS Estimated Soil Chemistry</b> Source: British Geological Survey, National Geoscience Information Service Soil Sample Type: Rural Soil Arsenic Concentration: 15 - 25 mg/kg Cadmium Concentration: <1.8 mg/kg Chromium Concentration: 90 - 120 mg/kg Lead Concentration: <150 mg/kg Nickel Concentration: 15 - 30 mg/kg	A10NE (SE)	0	4	433635 410085
	<b>BGS Estimated Soil Chemistry</b> Source: British Geological Survey, National Geoscience Information Service Soil Sample Type: Rural Soil Arsenic Concentration: 15 - 25 mg/kg Cadmium Concentration: <1.8 mg/kg Chromium Concentration: 120 - 180 mg/kg Lead Concentration: <150 mg/kg Nickel Concentration: 30 - 45 mg/kg	A10SE (S)	0	4	433635 410000

Map ID	Details	Quadrant Reference (Compass Direction)	Estimated Distance From Site	Contact	NGR
	<b>BGS Estimated Soil Chemistry</b> Source: British Geological Survey, National Geoscience Information Service Soil Sample Type: Rural Soil Arsenic 15 - 25 mg/kg Concentration: Cadmium <1.8 mg/kg Concentration: Chromium 120 - 180 mg/kg Concentration: Lead Concentration: <150 mg/kg Nickel 30 - 45 mg/kg Concentration:	A11SW (SE)	0	4	433795 409954
	<b>BGS Estimated Soil Chemistry</b> Source: British Geological Survey, National Geoscience Information Service Soil Sample Type: Rural Soil Arsenic 15 - 25 mg/kg Concentration: Cadmium <1.8 mg/kg Concentration: Chromium 90 - 120 mg/kg Concentration: Lead Concentration: <150 mg/kg Nickel 15 - 30 mg/kg Concentration:	A11SW (SE)	0	4	433835 410000
	<b>BGS Estimated Soil Chemistry</b> Source: British Geological Survey, National Geoscience Information Service Soil Sample Type: Rural Soil Arsenic 15 - 25 mg/kg Concentration: Cadmium <1.8 mg/kg Concentration: Chromium 60 - 90 mg/kg Concentration: Lead Concentration: <150 mg/kg Nickel 15 - 30 mg/kg Concentration:	A11SW (SE)	33	4	433829 409857
	<b>BGS Estimated Soil Chemistry</b> Source: British Geological Survey, National Geoscience Information Service Soil Sample Type: Rural Soil Arsenic 15 - 25 mg/kg Concentration: Cadmium <1.8 mg/kg Concentration: Chromium 120 - 180 mg/kg Concentration: Lead Concentration: <150 mg/kg Nickel 30 - 45 mg/kg Concentration:	A11SE (E)	115	4	434000 410000
	<b>BGS Estimated Soil Chemistry</b> Source: British Geological Survey, National Geoscience Information Service Soil Sample Type: Rural Soil Arsenic 15 - 25 mg/kg Concentration: Cadmium <1.8 mg/kg Concentration: Chromium 90 - 120 mg/kg Concentration: Lead Concentration: <150 mg/kg Nickel 15 - 30 mg/kg Concentration:	A11NE (E)	117	4	434000 410085
	<b>BGS Estimated Soil Chemistry</b> Source: British Geological Survey, National Geoscience Information Service Soil Sample Type: Rural Soil Arsenic 15 - 25 mg/kg Concentration: Cadmium <1.8 mg/kg Concentration: Chromium 60 - 90 mg/kg Concentration: Lead Concentration: <150 mg/kg Nickel 15 - 30 mg/kg Concentration:	A11SE (SE)	150	4	434000 409880

Map ID	Details	Quadrant Reference (Compass Direction)	Estimated Distance From Site	Contact	NGR
	<b>BGS Estimated Soil Chemistry</b> Source: British Geological Survey, National Geoscience Information Service Soil Sample Type: Rural Soil Arsenic 15 - 25 mg/kg Concentration: Cadmium <1.8 mg/kg Concentration: Chromium 60 - 90 mg/kg Concentration: Lead Concentration: <150 mg/kg Nickel 15 - 30 mg/kg Concentration:	A11NW (E)	155	4	433971 410146
	<b>BGS Estimated Soil Chemistry</b> Source: British Geological Survey, National Geoscience Information Service Soil Sample Type: Rural Soil Arsenic 15 - 25 mg/kg Concentration: Cadmium <1.8 mg/kg Concentration: Chromium 60 - 90 mg/kg Concentration: Lead Concentration: <150 mg/kg Nickel 15 - 30 mg/kg Concentration:	A11NE (E)	171	4	434000 410124
	<b>BGS Estimated Soil Chemistry</b> Source: British Geological Survey, National Geoscience Information Service Soil Sample Type: Rural Soil Arsenic 15 - 25 mg/kg Concentration: Cadmium <1.8 mg/kg Concentration: Chromium 60 - 90 mg/kg Concentration: Lead Concentration: <150 mg/kg Nickel 15 - 30 mg/kg Concentration:	A11NE (E)	193	4	434000 410174
	<b>BGS Estimated Soil Chemistry</b> Source: British Geological Survey, National Geoscience Information Service Soil Sample Type: Rural Soil Arsenic 15 - 25 mg/kg Concentration: Cadmium <1.8 mg/kg Concentration: Chromium 60 - 90 mg/kg Concentration: Lead Concentration: <150 mg/kg Nickel 15 - 30 mg/kg Concentration:	A11SE (SE)	209	4	434000 409788
	<b>BGS Estimated Soil Chemistry</b> Source: British Geological Survey, National Geoscience Information Service Soil Sample Type: Rural Soil Arsenic 15 - 25 mg/kg Concentration: Cadmium <1.8 mg/kg Concentration: Chromium 90 - 120 mg/kg Concentration: Lead Concentration: <150 mg/kg Nickel 15 - 30 mg/kg Concentration:	A10NW (W)	390	4	433000 410085
	<b>BGS Estimated Soil Chemistry</b> Source: British Geological Survey, National Geoscience Information Service Soil Sample Type: Rural Soil Arsenic 15 - 25 mg/kg Concentration: Cadmium <1.8 mg/kg Concentration: Chromium 90 - 120 mg/kg Concentration: Lead Concentration: <150 mg/kg Nickel 15 - 30 mg/kg Concentration:	A15SE (NE)	408	4	434000 410565

Map ID	Details	Quadrant Reference (Compass Direction)	Estimated Distance From Site	Contact	NGR
	<b>BGS Estimated Soil Chemistry</b> Source: British Geological Survey, National Geoscience Information Service Soil Sample Type: Rural Soil Arsenic 15 - 25 mg/kg Concentration: Cadmium <1.8 mg/kg Concentration: Chromium 90 - 120 mg/kg Concentration: Lead Concentration: <150 mg/kg Nickel 15 - 30 mg/kg Concentration:	A15SE (NE)	408	4	434021 410541
	<b>BGS Estimated Soil Chemistry</b> Source: British Geological Survey, National Geoscience Information Service Soil Sample Type: Rural Soil Arsenic 15 - 25 mg/kg Concentration: Cadmium <1.8 mg/kg Concentration: Chromium 90 - 120 mg/kg Concentration: Lead Concentration: <150 mg/kg Nickel 15 - 30 mg/kg Concentration:	A10SW (W)	430	4	433000 410000
	<b>BGS Estimated Soil Chemistry</b> Source: British Geological Survey, National Geoscience Information Service Soil Sample Type: Rural Soil Arsenic 15 - 25 mg/kg Concentration: Cadmium <1.8 mg/kg Concentration: Chromium 60 - 90 mg/kg Concentration: Lead Concentration: <150 mg/kg Nickel 15 - 30 mg/kg Concentration:	A7NE (SE)	436	4	434000 409463
	<b>BGS Estimated Soil Chemistry</b> Source: British Geological Survey, National Geoscience Information Service Soil Sample Type: Rural Soil Arsenic 15 - 25 mg/kg Concentration: Cadmium <1.8 mg/kg Concentration: Chromium 120 - 180 mg/kg Concentration: Lead Concentration: <150 mg/kg Nickel 30 - 45 mg/kg Concentration:	A6NE (S)	472	4	433371 409447
	<b>BGS Estimated Soil Chemistry</b> Source: British Geological Survey, National Geoscience Information Service Soil Sample Type: Rural Soil Arsenic 15 - 25 mg/kg Concentration: Cadmium <1.8 mg/kg Concentration: Chromium 60 - 90 mg/kg Concentration: Lead Concentration: <150 mg/kg Nickel 15 - 30 mg/kg Concentration:	A14SW (NW)	481	4	433000 410528
	<b>BGS Estimated Soil Chemistry</b> Source: British Geological Survey, National Geoscience Information Service Soil Sample Type: Rural Soil Arsenic 15 - 25 mg/kg Concentration: Cadmium <1.8 mg/kg Concentration: Chromium 60 - 90 mg/kg Concentration: Lead Concentration: <150 mg/kg Nickel 15 - 30 mg/kg Concentration:	A15SE (NE)	513	4	434098 410615

Map ID	Details	Quadrant Reference (Compass Direction)	Estimated Distance From Site	Contact	NGR
	<b>BGS Estimated Soil Chemistry</b> Source: British Geological Survey, National Geoscience Information Service Soil Sample Type: Rural Soil Arsenic 15 - 25 mg/kg Concentration: Cadmium <1.8 mg/kg Concentration: Chromium 120 - 180 mg/kg Concentration: Lead Concentration: <150 mg/kg Nickel 30 - 45 mg/kg Concentration:	A7SE (SE)	532	4	434041 409375
	<b>BGS Estimated Soil Chemistry</b> Source: British Geological Survey, National Geoscience Information Service Soil Sample Type: Rural Soil Arsenic 15 - 25 mg/kg Concentration: Cadmium <1.8 mg/kg Concentration: Chromium 60 - 90 mg/kg Concentration: Lead Concentration: <150 mg/kg Nickel 15 - 30 mg/kg Concentration:	A15NE (NE)	567	4	434000 410772
	<b>BGS Estimated Soil Chemistry</b> Source: British Geological Survey, National Geoscience Information Service Soil Sample Type: Rural Soil Arsenic 15 - 25 mg/kg Concentration: Cadmium <1.8 mg/kg Concentration: Chromium 60 - 90 mg/kg Concentration: Lead Concentration: <150 mg/kg Nickel 15 - 30 mg/kg Concentration:	A12SW (E)	580	4	434465 410000
	<b>BGS Estimated Soil Chemistry</b> Source: British Geological Survey, National Geoscience Information Service Soil Sample Type: Rural Soil Arsenic 15 - 25 mg/kg Concentration: Cadmium <1.8 mg/kg Concentration: Chromium 60 - 90 mg/kg Concentration: Lead Concentration: <150 mg/kg Nickel 15 - 30 mg/kg Concentration:	A14NW (NW)	584	4	433229 410831
	<b>BGS Estimated Soil Chemistry</b> Source: British Geological Survey, National Geoscience Information Service Soil Sample Type: Rural Soil Arsenic 15 - 25 mg/kg Concentration: Cadmium <1.8 mg/kg Concentration: Chromium 90 - 120 mg/kg Concentration: Lead Concentration: <150 mg/kg Nickel 15 - 30 mg/kg Concentration:	A15NE (NE)	609	4	434000 410822
	<b>BGS Estimated Soil Chemistry</b> Source: British Geological Survey, National Geoscience Information Service Soil Sample Type: Rural Soil Arsenic 15 - 25 mg/kg Concentration: Cadmium <1.8 mg/kg Concentration: Chromium 60 - 90 mg/kg Concentration: Lead Concentration: <150 mg/kg Nickel 15 - 30 mg/kg Concentration:	A16SW (NE)	610	4	434414 410433

Map ID	Details	Quadrant Reference (Compass Direction)	Estimated Distance From Site	Contact	NGR
	<b>BGS Estimated Soil Chemistry</b> Source: British Geological Survey, National Geoscience Information Service Soil Sample Type: Rural Soil Arsenic 15 - 25 mg/kg Concentration: Cadmium <1.8 mg/kg Concentration: Chromium 60 - 90 mg/kg Concentration: Lead Concentration: <150 mg/kg Nickel 15 - 30 mg/kg Concentration:	A9SE (W)	610	4	432816 410012
	<b>BGS Estimated Soil Chemistry</b> Source: British Geological Survey, National Geoscience Information Service Soil Sample Type: Rural Soil Arsenic 15 - 25 mg/kg Concentration: Cadmium <1.8 mg/kg Concentration: Chromium 60 - 90 mg/kg Concentration: Lead Concentration: <150 mg/kg Nickel 15 - 30 mg/kg Concentration:	A6NW (SW)	642	4	432997 409567
	<b>BGS Estimated Soil Chemistry</b> Source: British Geological Survey, National Geoscience Information Service Soil Sample Type: Rural Soil Arsenic 15 - 25 mg/kg Concentration: Cadmium <1.8 mg/kg Concentration: Chromium 90 - 120 mg/kg Concentration: Lead Concentration: <150 mg/kg Nickel 15 - 30 mg/kg Concentration:	A15SE (NE)	650	4	434295 410574
	<b>BGS Estimated Soil Chemistry</b> Source: British Geological Survey, National Geoscience Information Service Soil Sample Type: Rural Soil Arsenic 15 - 25 mg/kg Concentration: Cadmium <1.8 mg/kg Concentration: Chromium 90 - 120 mg/kg Concentration: Lead Concentration: <150 mg/kg Nickel 15 - 30 mg/kg Concentration:	A16SW (NE)	667	4	434370 410488
	<b>BGS Estimated Soil Chemistry</b> Source: British Geological Survey, National Geoscience Information Service Soil Sample Type: Rural Soil Arsenic 15 - 25 mg/kg Concentration: Cadmium <1.8 mg/kg Concentration: Chromium 60 - 90 mg/kg Concentration: Lead Concentration: <150 mg/kg Nickel 15 - 30 mg/kg Concentration:	A15NW (N)	671	4	433885 410939
	<b>BGS Estimated Soil Chemistry</b> Source: British Geological Survey, National Geoscience Information Service Soil Sample Type: Rural Soil Arsenic 15 - 25 mg/kg Concentration: Cadmium <1.8 mg/kg Concentration: Chromium 120 - 180 mg/kg Concentration: Lead Concentration: <150 mg/kg Nickel 30 - 45 mg/kg Concentration:	A6SW (SW)	672	4	433233 409345

Map ID	Details	Quadrant Reference (Compass Direction)	Estimated Distance From Site	Contact	NGR
	<b>BGS Estimated Soil Chemistry</b> Source: British Geological Survey, National Geoscience Information Service Soil Sample Type: Rural Soil Arsenic 15 - 25 mg/kg Concentration: Cadmium <1.8 mg/kg Concentration: Chromium 60 - 90 mg/kg Concentration: Lead Concentration: <150 mg/kg Nickel 15 - 30 mg/kg Concentration:	A16SW (NE)	688	4	434396 410485
	<b>BGS Estimated Soil Chemistry</b> Source: British Geological Survey, National Geoscience Information Service Soil Sample Type: Rural Soil Arsenic 15 - 25 mg/kg Concentration: Cadmium <1.8 mg/kg Concentration: Chromium 60 - 90 mg/kg Concentration: Lead Concentration: <150 mg/kg Nickel 15 - 30 mg/kg Concentration:	A16SW (NE)	692	4	434389 410503
	<b>BGS Estimated Soil Chemistry</b> Source: British Geological Survey, National Geoscience Information Service Soil Sample Type: Rural Soil Arsenic 15 - 25 mg/kg Concentration: Cadmium <1.8 mg/kg Concentration: Chromium 60 - 90 mg/kg Concentration: Lead Concentration: <150 mg/kg Nickel 15 - 30 mg/kg Concentration:	A14NE (N)	699	4	433618 411000
	<b>BGS Estimated Soil Chemistry</b> Source: British Geological Survey, National Geoscience Information Service Soil Sample Type: Rural Soil Arsenic 15 - 25 mg/kg Concentration: Cadmium <1.8 mg/kg Concentration: Chromium 120 - 180 mg/kg Concentration: Lead Concentration: <150 mg/kg Nickel 30 - 45 mg/kg Concentration:	A6SE (S)	701	4	433548 409162
	<b>BGS Estimated Soil Chemistry</b> Source: British Geological Survey, National Geoscience Information Service Soil Sample Type: Rural Soil Arsenic 15 - 25 mg/kg Concentration: Cadmium <1.8 mg/kg Concentration: Chromium 90 - 120 mg/kg Concentration: Lead Concentration: <150 mg/kg Nickel 15 - 30 mg/kg Concentration:	A14NE (N)	704	4	433635 411000
	<b>BGS Estimated Soil Chemistry</b> Source: British Geological Survey, National Geoscience Information Service Soil Sample Type: Rural Soil Arsenic 15 - 25 mg/kg Concentration: Cadmium <1.8 mg/kg Concentration: Chromium 90 - 120 mg/kg Concentration: Lead Concentration: <150 mg/kg Nickel 15 - 30 mg/kg Concentration:	A6NW (SW)	709	4	433000 409462

Map ID	Details	Quadrant Reference (Compass Direction)	Estimated Distance From Site	Contact	NGR
	<b>BGS Estimated Soil Chemistry</b> Source: British Geological Survey, National Geoscience Information Service Soil Sample Type: Rural Soil Arsenic 15 - 25 mg/kg Concentration: Cadmium <1.8 mg/kg Concentration: Chromium 60 - 90 mg/kg Concentration: Lead Concentration: <150 mg/kg Nickel 15 - 30 mg/kg Concentration:	A15NW (N)	715	4	433821 411000
	<b>BGS Estimated Soil Chemistry</b> Source: British Geological Survey, National Geoscience Information Service Soil Sample Type: Rural Soil Arsenic 15 - 25 mg/kg Concentration: Cadmium <1.8 mg/kg Concentration: Chromium 60 - 90 mg/kg Concentration: Lead Concentration: <150 mg/kg Nickel 15 - 30 mg/kg Concentration:	A14NE (N)	725	4	433324 411000
	<b>BGS Estimated Soil Chemistry</b> Source: British Geological Survey, National Geoscience Information Service Soil Sample Type: Rural Soil Arsenic 15 - 25 mg/kg Concentration: Cadmium <1.8 mg/kg Concentration: Chromium 60 - 90 mg/kg Concentration: Lead Concentration: <150 mg/kg Nickel 15 - 30 mg/kg Concentration:	A15NE (N)	768	4	434000 411000
	<b>BGS Estimated Soil Chemistry</b> Source: British Geological Survey, National Geoscience Information Service Soil Sample Type: Rural Soil Arsenic 15 - 25 mg/kg Concentration: Cadmium <1.8 mg/kg Concentration: Chromium 60 - 90 mg/kg Concentration: Lead Concentration: <150 mg/kg Nickel 15 - 30 mg/kg Concentration:	A14NW (NW)	789	4	433095 411000
	<b>BGS Estimated Soil Chemistry</b> Source: British Geological Survey, National Geoscience Information Service Soil Sample Type: Rural Soil Arsenic 15 - 25 mg/kg Concentration: Cadmium <1.8 mg/kg Concentration: Chromium 120 - 180 mg/kg Concentration: Lead Concentration: <150 mg/kg Nickel 30 - 45 mg/kg Concentration:	A3NW (S)	829	4	433737 409000
	<b>BGS Estimated Soil Chemistry</b> Source: British Geological Survey, National Geoscience Information Service Soil Sample Type: Rural Soil Arsenic 15 - 25 mg/kg Concentration: Cadmium <1.8 mg/kg Concentration: Chromium 120 - 180 mg/kg Concentration: Lead Concentration: <150 mg/kg Nickel 30 - 45 mg/kg Concentration:	A2NE (S)	830	4	433635 409000

Map ID	Details	Quadrant Reference (Compass Direction)	Estimated Distance From Site	Contact	NGR
	<b>BGS Estimated Soil Chemistry</b> Source: British Geological Survey, National Geoscience Information Service Soil Sample Type: Rural Soil Arsenic 15 - 25 mg/kg Concentration: Cadmium <1.8 mg/kg Concentration: Chromium 120 - 180 mg/kg Concentration: Lead Concentration: <150 mg/kg Nickel 30 - 45 mg/kg Concentration:	A3NW (S)	831	4	433820 409000
	<b>BGS Estimated Soil Chemistry</b> Source: British Geological Survey, National Geoscience Information Service Soil Sample Type: Rural Soil Arsenic 15 - 25 mg/kg Concentration: Cadmium <1.8 mg/kg Concentration: Chromium 60 - 90 mg/kg Concentration: Lead Concentration: <150 mg/kg Nickel 15 - 30 mg/kg Concentration:	A14NW (NW)	832	4	433000 411000
	<b>BGS Estimated Soil Chemistry</b> Source: British Geological Survey, National Geoscience Information Service Soil Sample Type: Rural Soil Arsenic 15 - 25 mg/kg Concentration: Cadmium <1.8 mg/kg Concentration: Chromium 120 - 180 mg/kg Concentration: Lead Concentration: <150 mg/kg Nickel 30 - 45 mg/kg Concentration:	A3NE (S)	862	4	434000 409000
	<b>BGS Estimated Soil Chemistry</b> Source: British Geological Survey, National Geoscience Information Service Soil Sample Type: Rural Soil Arsenic 15 - 25 mg/kg Concentration: Cadmium <1.8 mg/kg Concentration: Chromium 60 - 90 mg/kg Concentration: Lead Concentration: <150 mg/kg Nickel 15 - 30 mg/kg Concentration:	A16SW (NE)	862	4	434520 410615
	<b>BGS Estimated Soil Chemistry</b> Source: British Geological Survey, National Geoscience Information Service Soil Sample Type: Rural Soil Arsenic 15 - 25 mg/kg Concentration: Cadmium <1.8 mg/kg Concentration: Chromium 90 - 120 mg/kg Concentration: Lead Concentration: <150 mg/kg Nickel 15 - 30 mg/kg Concentration:	A19SW (N)	863	4	433675 411159
	<b>BGS Estimated Soil Chemistry</b> Source: British Geological Survey, National Geoscience Information Service Soil Sample Type: Rural Soil Arsenic 15 - 25 mg/kg Concentration: Cadmium <1.8 mg/kg Concentration: Chromium 120 - 180 mg/kg Concentration: Lead Concentration: <150 mg/kg Nickel 30 - 45 mg/kg Concentration:	A7SE (SE)	866	4	434190 409075

Map ID	Details	Quadrant Reference (Compass Direction)	Estimated Distance From Site	Contact	NGR
	<b>BGS Estimated Soil Chemistry</b> Source: British Geological Survey, National Geoscience Information Service Soil Sample Type: Rural Soil Arsenic 15 - 25 mg/kg Concentration: Cadmium <1.8 mg/kg Concentration: Chromium 90 - 120 mg/kg Concentration: Lead Concentration: <150 mg/kg Nickel 15 - 30 mg/kg Concentration:	A15NE (NE)	867	4	434198 411000
	<b>BGS Estimated Soil Chemistry</b> Source: British Geological Survey, National Geoscience Information Service Soil Sample Type: Rural Soil Arsenic 15 - 25 mg/kg Concentration: Cadmium <1.8 mg/kg Concentration: Chromium 120 - 180 mg/kg Concentration: Lead Concentration: <150 mg/kg Nickel 30 - 45 mg/kg Concentration:	A3NE (SE)	900	4	434112 409000
	<b>BGS Estimated Soil Chemistry</b> Source: British Geological Survey, National Geoscience Information Service Soil Sample Type: Rural Soil Arsenic 15 - 25 mg/kg Concentration: Cadmium <1.8 mg/kg Concentration: Chromium 60 - 90 mg/kg Concentration: Lead Concentration: <150 mg/kg Nickel 15 - 30 mg/kg Concentration:	A12SE (E)	922	4	434807 410000
	<b>BGS Estimated Soil Chemistry</b> Source: British Geological Survey, National Geoscience Information Service Soil Sample Type: Rural Soil Arsenic 15 - 25 mg/kg Concentration: Cadmium <1.8 mg/kg Concentration: Chromium 60 - 90 mg/kg Concentration: Lead Concentration: <150 mg/kg Nickel 15 - 30 mg/kg Concentration:	A18SW (NW)	933	4	433000 411114
	<b>BGS Estimated Soil Chemistry</b> Source: British Geological Survey, National Geoscience Information Service Soil Sample Type: Rural Soil Arsenic 15 - 25 mg/kg Concentration: Cadmium <1.8 mg/kg Concentration: Chromium 60 - 90 mg/kg Concentration: Lead Concentration: <150 mg/kg Nickel 15 - 30 mg/kg Concentration:	A9SW (W)	942	4	432477 410000
	<b>BGS Estimated Soil Chemistry</b> Source: British Geological Survey, National Geoscience Information Service Soil Sample Type: Rural Soil Arsenic 15 - 25 mg/kg Concentration: Cadmium <1.8 mg/kg Concentration: Chromium 90 - 120 mg/kg Concentration: Lead Concentration: <150 mg/kg Nickel 15 - 30 mg/kg Concentration:	A19SE (N)	944	4	434000 411189

Map ID	Details	Quadrant Reference (Compass Direction)	Estimated Distance From Site	Contact	NGR
	<b>BGS Estimated Soil Chemistry</b> Source: British Geological Survey, National Geoscience Information Service Soil Sample Type: Rural Soil Arsenic 15 - 25 mg/kg Concentration: Cadmium <1.8 mg/kg Concentration: Chromium 120 - 180 mg/kg Concentration: Lead Concentration: <150 mg/kg Nickel 30 - 45 mg/kg Concentration:	A3NE (S)	967	4	434000 408892
	<b>BGS Estimated Soil Chemistry</b> Source: British Geological Survey, National Geoscience Information Service Soil Sample Type: Rural Soil Arsenic 15 - 25 mg/kg Concentration: Cadmium <1.8 mg/kg Concentration: Chromium 90 - 120 mg/kg Concentration: Lead Concentration: <150 mg/kg Nickel 30 - 45 mg/kg Concentration:	A2NE (S)	969	4	433312 408957
	<b>BGS Estimated Soil Chemistry</b> Source: British Geological Survey, National Geoscience Information Service Soil Sample Type: Rural Soil Arsenic 15 - 25 mg/kg Concentration: Cadmium <1.8 mg/kg Concentration: Chromium 60 - 90 mg/kg Concentration: Lead Concentration: <150 mg/kg Nickel 15 - 30 mg/kg Concentration:	A3NE (SE)	975	4	434307 409020
	<b>BGS Estimated Soil Chemistry</b> Source: British Geological Survey, National Geoscience Information Service Soil Sample Type: Rural Soil Arsenic 15 - 25 mg/kg Concentration: Cadmium <1.8 mg/kg Concentration: Chromium 120 - 180 mg/kg Concentration: Lead Concentration: <150 mg/kg Nickel 30 - 45 mg/kg Concentration:	A3NE (S)	980	4	434000 408878
	<b>BGS Estimated Soil Chemistry</b> Source: British Geological Survey, National Geoscience Information Service Soil Sample Type: Rural Soil Arsenic 15 - 25 mg/kg Concentration: Cadmium <1.8 mg/kg Concentration: Chromium 60 - 90 mg/kg Concentration: Lead Concentration: <150 mg/kg Nickel 15 - 30 mg/kg Concentration:	A16SW (NE)	984	4	434610 410702
26	<b>BGS Recorded Mineral Sites</b> Site Name: Tipsey Lodge Location: , Darton, Barnsley, South Yorkshire Source: British Geological Survey, National Geoscience Information Service Reference: 109960 Type: Opencast <b>Status: Ceased</b> Operator: Unknown Operator Operator Location: Unknown Operator Periodic Type: Carboniferous Geology: Pennine Middle Coal Measures Formation Commodity: Sandstone Positional Accuracy: Located by supplier to within 10m	A11NW (NE)	210	3	433969 410267

Map ID	Details	Quadrant Reference (Compass Direction)	Estimated Distance From Site	Contact	NGR
27	<p><b>BGS Recorded Mineral Sites</b></p> <p>Site Name: Blacker Hill            Location: , Mappelowell, Barnsley, South Yorkshire            Source: British Geological Survey, National Geoscience Information Service            Reference: 26005            Type: Opencast  <b>Status: Ceased</b>            Operator: Unknown Operator            Operator Location: Unknown Operator            Periodic Type: Carboniferous            Geology: Woolley Edge Rock            Commodity: Sandstone            Positional Accuracy: Located by supplier to within 10m</p>	A6NE (S)	304	3	433607 409568
28	<p><b>BGS Recorded Mineral Sites</b></p> <p>Site Name: North Gawber Colliery            Location: , Darton, Barnsley, South Yorkshire            Source: British Geological Survey, National Geoscience Information Service            Reference: 16764            Type: Underground  <b>Status: Ceased</b>            Operator: Unknown Operator            Operator Location: Unknown Operator            Periodic Type: Carboniferous            Geology: Pennine Coal Measures Group            Commodity: Coal - Deep            Positional Accuracy: Located by supplier to within 10m</p>	A10SW (SW)	372	3	433200 409745
29	<p><b>BGS Recorded Mineral Sites</b></p> <p>Site Name: Blacker Hill            Location: , Mappelowell, Darton, Barnsley, South Yorkshire            Source: British Geological Survey, National Geoscience Information Service            Reference: 16763            Type: Opencast  <b>Status: Ceased</b>            Operator: Unknown Operator            Operator Location: Unknown Operator            Periodic Type: Carboniferous            Geology: Woolley Edge Rock            Commodity: Sandstone            Positional Accuracy: Located by supplier to within 10m</p>	A6NE (S)	442	3	433505 409465
30	<p><b>BGS Recorded Mineral Sites</b></p> <p>Site Name: Staincross            Location: , Royston, Barnsley, Yorkshire            Source: British Geological Survey, National Geoscience Information Service            Reference: 103074            Type: Opencast  <b>Status: Ceased</b>            Operator: Unknown Operator            Operator Location: Unknown Operator            Periodic Type: Carboniferous            Geology: Pennine Middle Coal Measures Formation            Commodity: Sand and Gravel            Positional Accuracy: Located by supplier to within 10m</p>	A15SW (NE)	458	3	433929 410688
31	<p><b>BGS Recorded Mineral Sites</b></p> <p>Site Name: Lane End            Location: , Mappelowell, Barnsley, South Yorkshire            Source: British Geological Survey, National Geoscience Information Service            Reference: 26000            Type: Opencast  <b>Status: Ceased</b>            Operator: Unknown Operator            Operator Location: Unknown Operator            Periodic Type: Carboniferous            Geology: Woolley Edge Rock            Commodity: Sandstone            Positional Accuracy: Located by supplier to within 10m</p>	A13SE (NW)	539	3	432949 410556
32	<p><b>BGS Recorded Mineral Sites</b></p> <p>Site Name: Staincross Plantation            Location: , Mappelowell, Barnsley, South Yorkshire            Source: British Geological Survey, National Geoscience Information Service            Reference: 26002            Type: Opencast  <b>Status: Ceased</b>            Operator: Unknown Operator            Operator Location: Unknown Operator            Periodic Type: Carboniferous            Geology: Woolley Edge Rock            Commodity: Sandstone            Positional Accuracy: Located by supplier to within 10m</p>	A13SE (NW)	682	3	432806 410593

Map ID	Details	Quadrant Reference (Compass Direction)	Estimated Distance From Site	Contact	NGR
33	<b>BGS Recorded Mineral Sites</b> Site Name: Muscle Hill Location: , Royston, Barnsley, Yorkshire Source: British Geological Survey, National Geoscience Information Service Reference: 103075 Type: Opencast <b>Status: Ceased</b> Operator: Unknown Operator Operator Location: Unknown Operator Periodic Type: Carboniferous Geology: Pennine Middle Coal Measures Formation Commodity: Sand and Gravel Positional Accuracy: Located by supplier to within 10m	A15NE (NE)	928	3	434309 410990
34	<b>BGS Recorded Mineral Sites</b> Site Name: Belle Vue Colliery Location: , Mapplewell, Barnsley, South Yorkshire Source: British Geological Survey, National Geoscience Information Service Reference: 25999 Type: Underground <b>Status: Ceased</b> Operator: Unknown Operator Operator Location: Unknown Operator Periodic Type: Carboniferous Geology: Barnsley Coal (South Yorkshire) Commodity: Coal - Deep Positional Accuracy: Located by supplier to within 10m	A5NW (W)	999	3	432499 409702
	<b>BGS Measured Urban Soil Chemistry</b> No data available				
	<b>BGS Urban Soil Chemistry Averages</b> No data available				
	<b>Coal Mining Affected Areas</b> Description: In an area which may be affected by coal mining activity. It is recommended that a coal mining report is obtained from the Coal Authority. Contact details are included in the Useful Contacts section of this report.	A10NE (SE)	0	5	433635 410085
	<b>Mining Instability</b> Mining Evidence: Inconclusive Coal Mining Source: Ove Arup & Partners Boundary Quality: As Supplied	A10NE (SE)	0	-	433635 410085
	<b>Non Coal Mining Areas of Great Britain</b> Risk: Highly Unlikely Source: British Geological Survey, National Geoscience Information Service	A11SW (SE)	0	3	433753 409904
	<b>Non Coal Mining Areas of Great Britain</b> Risk: Highly Unlikely Source: British Geological Survey, National Geoscience Information Service	A11NW (NE)	0	3	433701 410190
	<b>Non Coal Mining Areas of Great Britain</b> Risk: Highly Unlikely Source: British Geological Survey, National Geoscience Information Service	A10SE (S)	0	3	433635 410001
	<b>Non Coal Mining Areas of Great Britain</b> Risk: Highly Unlikely Source: British Geological Survey, National Geoscience Information Service	A10NE (SE)	0	3	433635 410085
	<b>Potential for Collapsible Ground Stability Hazards</b> Hazard Potential: Very Low Source: British Geological Survey, National Geoscience Information Service	A10SE (S)	0	3	433635 410001
	<b>Potential for Collapsible Ground Stability Hazards</b> Hazard Potential: Very Low Source: British Geological Survey, National Geoscience Information Service	A10NE (SE)	0	3	433635 410085
	<b>Potential for Compressible Ground Stability Hazards</b> Hazard Potential: No Hazard Source: British Geological Survey, National Geoscience Information Service	A10NE (SE)	0	3	433635 410085
	<b>Potential for Compressible Ground Stability Hazards</b> Hazard Potential: Moderate Source: British Geological Survey, National Geoscience Information Service	A10SE (SW)	0	3	433610 410046
	<b>Potential for Compressible Ground Stability Hazards</b> Hazard Potential: Moderate Source: British Geological Survey, National Geoscience Information Service	A10SE (S)	0	3	433635 410001
	<b>Potential for Compressible Ground Stability Hazards</b> Hazard Potential: Moderate Source: British Geological Survey, National Geoscience Information Service	A11NW (NE)	0	3	433644 410102

Map ID	Details	Quadrant Reference (Compass Direction)	Estimated Distance From Site	Contact	NGR
	<b>Potential for Compressible Ground Stability Hazards</b> Hazard Potential: No Hazard Source: British Geological Survey, National Geoscience Information Service	A11SW (SE)	0	3	433678 410001
	<b>Potential for Compressible Ground Stability Hazards</b> Hazard Potential: Very Low Source: British Geological Survey, National Geoscience Information Service	A11SE (E)	123	3	434002 409939
	<b>Potential for Compressible Ground Stability Hazards</b> Hazard Potential: Very Low Source: British Geological Survey, National Geoscience Information Service	A11SE (E)	149	3	434032 410001
	<b>Potential for Compressible Ground Stability Hazards</b> Hazard Potential: Very Low Source: British Geological Survey, National Geoscience Information Service	A10SE (SW)	179	3	433396 409819
	<b>Potential for Ground Dissolution Stability Hazards</b> No Hazard				
	<b>Potential for Landslide Ground Stability Hazards</b> Hazard Potential: Low Source: British Geological Survey, National Geoscience Information Service	A10NE (NW)	0	3	433559 410190
	<b>Potential for Landslide Ground Stability Hazards</b> Hazard Potential: Very Low Source: British Geological Survey, National Geoscience Information Service	A10NE (SE)	0	3	433635 410085
	<b>Potential for Landslide Ground Stability Hazards</b> Hazard Potential: Very Low Source: British Geological Survey, National Geoscience Information Service	A10SE (S)	0	3	433635 410001
	<b>Potential for Running Sand Ground Stability Hazards</b> Hazard Potential: Very Low Source: British Geological Survey, National Geoscience Information Service	A10SE (SW)	0	3	433610 410046
	<b>Potential for Running Sand Ground Stability Hazards</b> Hazard Potential: Very Low Source: British Geological Survey, National Geoscience Information Service	A10SE (S)	0	3	433635 410001
	<b>Potential for Running Sand Ground Stability Hazards</b> Hazard Potential: Very Low Source: British Geological Survey, National Geoscience Information Service	A11NW (NE)	0	3	433644 410102
	<b>Potential for Running Sand Ground Stability Hazards</b> Hazard Potential: No Hazard Source: British Geological Survey, National Geoscience Information Service	A10NE (SE)	0	3	433635 410085
	<b>Potential for Running Sand Ground Stability Hazards</b> Hazard Potential: No Hazard Source: British Geological Survey, National Geoscience Information Service	A11SW (SE)	0	3	433678 410001
	<b>Potential for Running Sand Ground Stability Hazards</b> Hazard Potential: Very Low Source: British Geological Survey, National Geoscience Information Service	A11SW (SE)	63	3	433804 409780
	<b>Potential for Running Sand Ground Stability Hazards</b> Hazard Potential: Low Source: British Geological Survey, National Geoscience Information Service	A10SE (SW)	106	3	433506 409843
	<b>Potential for Running Sand Ground Stability Hazards</b> Hazard Potential: Very Low Source: British Geological Survey, National Geoscience Information Service	A11SE (E)	149	3	434032 410001
	<b>Potential for Running Sand Ground Stability Hazards</b> Hazard Potential: Very Low Source: British Geological Survey, National Geoscience Information Service	A10SE (SW)	179	3	433396 409819
	<b>Potential for Running Sand Ground Stability Hazards</b> Hazard Potential: No Hazard Source: British Geological Survey, National Geoscience Information Service	A11SE (E)	223	3	434107 410001
	<b>Potential for Shrinking or Swelling Clay Ground Stability Hazards</b> Hazard Potential: No Hazard Source: British Geological Survey, National Geoscience Information Service	A10SE (SW)	0	3	433558 409915
	<b>Potential for Shrinking or Swelling Clay Ground Stability Hazards</b> Hazard Potential: Very Low Source: British Geological Survey, National Geoscience Information Service	A10NE (SE)	0	3	433635 410085
	<b>Potential for Shrinking or Swelling Clay Ground Stability Hazards</b> Hazard Potential: Very Low Source: British Geological Survey, National Geoscience Information Service	A10SE (S)	0	3	433635 410001

Map ID	Details	Quadrant Reference (Compass Direction)	Estimated Distance From Site	Contact	NGR
	<b>Potential for Shrinking or Swelling Clay Ground Stability Hazards</b> Hazard Potential: No Hazard Source: British Geological Survey, National Geoscience Information Service	A11NW (NE)	0	3	433692 410186
	<b>Potential for Shrinking or Swelling Clay Ground Stability Hazards</b> Hazard Potential: Very Low Source: British Geological Survey, National Geoscience Information Service	A10SE (SW)	62	3	433519 409883
	<b>Potential for Shrinking or Swelling Clay Ground Stability Hazards</b> Hazard Potential: Low Source: British Geological Survey, National Geoscience Information Service	A11SW (SE)	63	3	433804 409780
	<b>Potential for Shrinking or Swelling Clay Ground Stability Hazards</b> Hazard Potential: No Hazard Source: British Geological Survey, National Geoscience Information Service	A10SE (W)	81	3	433400 410001
	<b>Potential for Shrinking or Swelling Clay Ground Stability Hazards</b> Hazard Potential: Very Low Source: British Geological Survey, National Geoscience Information Service	A11NW (NE)	147	3	433928 410212
	<b>Radon Potential - Radon Protection Measures</b> Protection Measure: No radon protective measures are necessary in the construction of new dwellings or extensions Source: British Geological Survey, National Geoscience Information Service	A11SW (SE)	0	3	433850 409951
	<b>Radon Potential - Radon Protection Measures</b> Protection Measure: Basic radon protective measures are necessary in the construction of new dwellings or extensions Source: British Geological Survey, National Geoscience Information Service	A11NW (E)	0	3	433675 410101
	<b>Radon Potential - Radon Protection Measures</b> Protection Measure: Basic radon protective measures are necessary in the construction of new dwellings or extensions Source: British Geological Survey, National Geoscience Information Service	A11SW (SE)	0	3	433700 409976
	<b>Radon Potential - Radon Protection Measures</b> Protection Measure: No radon protective measures are necessary in the construction of new dwellings or extensions Source: British Geological Survey, National Geoscience Information Service	A10NE (SE)	0	3	433635 410085
	<b>Radon Potential - Radon Protection Measures</b> Protection Measure: No radon protective measures are necessary in the construction of new dwellings or extensions Source: British Geological Survey, National Geoscience Information Service	A10SE (S)	0	3	433635 410001
	<b>Radon Potential - Radon Affected Areas</b> Affected Area: The property is in a radon affected area, as between 1 and 3% of homes are above the action level Source: British Geological Survey, National Geoscience Information Service	A11SW (SE)	0	3	433850 409951
	<b>Radon Potential - Radon Affected Areas</b> Affected Area: The property is in a radon affected area, as between 3 and 5% of homes are above the action level Source: British Geological Survey, National Geoscience Information Service	A11NW (E)	0	3	433675 410101
	<b>Radon Potential - Radon Affected Areas</b> Affected Area: The property is in a radon affected area, as between 3 and 5% of homes are above the action level Source: British Geological Survey, National Geoscience Information Service	A11SW (SE)	0	3	433700 409976
	<b>Radon Potential - Radon Affected Areas</b> Affected Area: The property is in a radon affected area, as between 1 and 3% of homes are above the action level Source: British Geological Survey, National Geoscience Information Service	A10NE (SE)	0	3	433635 410085
	<b>Radon Potential - Radon Affected Areas</b> Affected Area: The property is in a radon affected area, as between 1 and 3% of homes are above the action level Source: British Geological Survey, National Geoscience Information Service	A10SE (S)	0	3	433635 410001



Map ID	Details	Quadrant Reference (Compass Direction)	Estimated Distance From Site	Contact	NGR
35	<p><b>Contemporary Trade Directory Entries</b></p> <p>Name: Barnsley Catering Services            Location: Wakefield Road, Mapplewell, Barnsley, South Yorkshire, S75 6DL            Classification: Catering Equipment - Servicing &amp; Repairs  <b>Status: Inactive</b>            Positional Accuracy: Automatically positioned to the address</p>	A11NW (E)	50	-	433891 410073
36	<p><b>Contemporary Trade Directory Entries</b></p> <p>Name: Down 2 Earth            Location: 11, Hope Street, Staincross, Barnsley, South Yorkshire, S75 6DA            Classification: Pest &amp; Vermin Control  <b>Status: Active</b>            Positional Accuracy: Automatically positioned to the address</p>	A10SE (SW)	112	-	433389 409951
37	<p><b>Contemporary Trade Directory Entries</b></p> <p>Name: Williams &amp; Needham            Location: 12, Park View Road, Staincross, Barnsley, South Yorkshire, S75 6LD            Classification: Reclaiming - Waste Products  <b>Status: Active</b>            Positional Accuracy: Automatically positioned to the address</p>	A14SE (N)	143	-	433532 410444
38	<p><b>Contemporary Trade Directory Entries</b></p> <p>Name: Pkm Ironing Services            Location: 70, Bar Lane, Mapplewell, Barnsley, South Yorkshire, S75 6DE            Classification: Ironing &amp; Home Laundry Services  <b>Status: Active</b>            Positional Accuracy: Automatically positioned to the address</p>	A10SE (S)	151	-	433611 409739
38	<p><b>Contemporary Trade Directory Entries</b></p> <p>Name: Evening Shade Blinds            Location: 68, Bar Lane, Mapplewell, Barnsley, South Yorkshire, S75 6DE            Classification: Blinds, Awnings &amp; Canopies  <b>Status: Inactive</b>            Positional Accuracy: Automatically positioned to the address</p>	A10SE (S)	155	-	433621 409729
39	<p><b>Contemporary Trade Directory Entries</b></p> <p>Name: William Freeman Ltd            Location: Suba Seal Works, Wakefield Road, Mapplewell, Barnsley, South Yorkshire, S75 6DH            Classification: Rubber &amp; Plastic Products - Manufacturers  <b>Status: Inactive</b>            Positional Accuracy: Automatically positioned to the address</p>	A11SE (SE)	153	-	434025 409913
40	<p><b>Contemporary Trade Directory Entries</b></p> <p>Name: Anette Cleaning Services            Location: 1, Park Close, Staincross, Barnsley, South Yorkshire, S75 6BY            Classification: Commercial Cleaning Services  <b>Status: Inactive</b>            Positional Accuracy: Automatically positioned to the address</p>	A10SE (W)	168	-	433318 409954
41	<p><b>Contemporary Trade Directory Entries</b></p> <p>Name: Oak Lodge            Location: 134, Blacker Road, Mapplewell, Barnsley, South Yorkshire, S75 6DB            Classification: Joinery Manufacturers  <b>Status: Inactive</b>            Positional Accuracy: Automatically positioned to the address</p>	A10SE (SW)	172	-	433391 409832
42	<p><b>Contemporary Trade Directory Entries</b></p> <p>Name: Roy'S Autos            Location: 55a, Blacker Road, Staincross, Barnsley, South Yorkshire, S75 6GS            Classification: Breakdown and Recovery  <b>Status: Active</b>            Positional Accuracy: Automatically positioned to the address</p>	A10NW (W)	181	-	433242 410068
43	<p><b>Contemporary Trade Directory Entries</b></p> <p>Name: R B M Ltd            Location: Unit 10, Mapplewell Business Park, Blacker Rd, Staincross, Barnsley, South Yorkshire, S75 6BP            Classification: Builders' Merchants  <b>Status: Inactive</b>            Positional Accuracy: Manually positioned to the road within the address or location</p>	A10SW (W)	195	-	433258 409980
44	<p><b>Contemporary Trade Directory Entries</b></p> <p>Name: Wheel Deliver Collections &amp; Delivery            Location: 6, Bar Avenue, Mapplewell, Barnsley, South Yorkshire, S75 6DP            Classification: Breakdown and Recovery  <b>Status: Inactive</b>            Positional Accuracy: Automatically positioned to the address</p>	A10SE (S)	196	-	433525 409732



Map ID	Details	Quadrant Reference (Compass Direction)	Estimated Distance From Site	Contact	NGR
45	<p><b>Contemporary Trade Directory Entries</b></p> <p>Name: Barnsley Commercial Sales            Location: Wentworth Rd, Mapplewell, Barnsley, South Yorkshire, S75 6DZ            Classification: Commercial Vehicle Dealers  <b>Status: Active</b>            Positional Accuracy: Manually positioned to the road within the address or location</p>	A10SE (SW)	218	-	433456 409742
45	<p><b>Contemporary Trade Directory Entries</b></p> <p>Name: A Tyre Ltd            Location: Wentworth Road, Mapplewell, Barnsley, South Yorkshire, S75 6DZ            Classification: Tyre Dealers  <b>Status: Active</b>            Positional Accuracy: Automatically positioned to the address</p>	A10SE (SW)	221	-	433440 409747
46	<p><b>Contemporary Trade Directory Entries</b></p> <p>Name: K J Spares            Location: 3, Wentworth Road, Mapplewell, Barnsley, South Yorkshire, S75 6DT            Classification: Motor Cycle Breakers &amp; Dismantlers  <b>Status: Inactive</b>            Positional Accuracy: Automatically positioned to the address</p>	A6NE (SW)	240	-	433470 409710
47	<p><b>Contemporary Trade Directory Entries</b></p> <p>Name: Flaming Hot Fires            Location: 8 Wentworth Rd, Mapplewell, Barnsley, South Yorkshire, S75 6DT            Classification: Gas Suppliers  <b>Status: Inactive</b>            Positional Accuracy: Manually positioned to the road within the address or location</p>	A6NE (SW)	240	-	433454 409719
47	<p><b>Contemporary Trade Directory Entries</b></p> <p>Name: Aries Motor Engineers            Location: Wentworth Road, Mapplewell, Barnsley, South Yorkshire, S75 6DT            Classification: Garage Services  <b>Status: Inactive</b>            Positional Accuracy: Automatically positioned to the address</p>	A6NE (SW)	279	-	433416 409695
48	<p><b>Contemporary Trade Directory Entries</b></p> <p>Name: Oakwell Resprays            Location: Unit B/2, Mapplewell Business Park, Blacker Road, Staincross, BARNSELY, S75 6BP            Classification: Car Body Repairs  <b>Status: Inactive</b>            Positional Accuracy: Manually positioned to the road within the address or location</p>	A10SW (W)	250	-	433179 410028
48	<p><b>Contemporary Trade Directory Entries</b></p> <p>Name: Radiator Services            Location: Blacker Rd, Mapplewell, Barnsley, South Yorkshire, S75 6BS            Classification: Car Radiator Servicing &amp; Repairs  <b>Status: Inactive</b>            Positional Accuracy: Manually positioned to the road within the address or location</p>	A10SW (W)	263	-	433164 410036
48	<p><b>Contemporary Trade Directory Entries</b></p> <p>Name: D-Grease Ltd            Location: Unit 3 North Gawber Ind Park, Blacker Rd, Mapplewell, Barnsley, South Yorkshire, S75 6BS            Classification: Cleaning Materials &amp; Equipment  <b>Status: Inactive</b>            Positional Accuracy: Manually positioned to the road within the address or location</p>	A10SW (W)	267	-	433159 410038
49	<p><b>Contemporary Trade Directory Entries</b></p> <p>Name: Dennis Higgs Transport Ltd            Location: Wakefield Rd, Staincross, Barnsley, South Yorkshire, S75 6DJ            Classification: Mot Testing Centres  <b>Status: Active</b>            Positional Accuracy: Manually positioned to the road within the address or location</p>	A11SE (SE)	260	-	434017 409728
50	<p><b>Contemporary Trade Directory Entries</b></p> <p>Name: Booth Bros            Location: Wakefield Road, Mapplewell, Barnsley, South Yorkshire, S75 6DJ            Classification: Garage Services  <b>Status: Inactive</b>            Positional Accuracy: Automatically positioned in the proximity of the address</p>	A7NE (SE)	273	-	434033 409727
51	<p><b>Contemporary Trade Directory Entries</b></p> <p>Name: Gd Gaskets &amp; Seals            Location: Mapplewell Business Centre, Blacker Road, Staincross, Barnsley, South Yorkshire, S75 6BP            Classification: Gaskets  <b>Status: Inactive</b>            Positional Accuracy: Manually positioned within the geographical locality</p>	A10SW (W)	286	-	433164 409963

Map ID	Details	Quadrant Reference (Compass Direction)	Estimated Distance From Site	Contact	NGR
51	<p><b>Contemporary Trade Directory Entries</b></p> <p>Name: Mapplewell Autocare            Location: Unit 9, Mapplewell Business Centre, Blacker Road, Staincross, Barnsley, South Yorkshire, S75 6BP            Classification: Garage Services  <b>Status: Inactive</b>            Positional Accuracy: Manually positioned to the address or location</p>	A10SW (W)	313	-	433137 409957
52	<p><b>Contemporary Trade Directory Entries</b></p> <p>Name: Imprint Studios Ltd            Location: Unit 2-3, Courtyard, 1, Wentworth Road, Mapplewell, Barnsley, South Yorkshire, S75 6DT            Classification: Printers  <b>Status: Active</b>            Positional Accuracy: Automatically positioned to the address</p>	A6NE (SW)	287	-	433421 409683
52	<p><b>Contemporary Trade Directory Entries</b></p> <p>Name: Aries Motor Engineers            Location: Unit 2-3, Courtyard, 1, Wentworth Road, Mapplewell, Barnsley, South Yorkshire, S75 6DT            Classification: Mot Testing Centres  <b>Status: Active</b>            Positional Accuracy: Automatically positioned to the address</p>	A6NE (SW)	287	-	433421 409683
52	<p><b>Contemporary Trade Directory Entries</b></p> <p>Name: Animal Snap &amp; Tack            Location: Unit 11, Wentworth Rd, Mapplewell, Barnsley, South Yorkshire, S75 6DT            Classification: Pet Foods &amp; Animal Feeds  <b>Status: Active</b>            Positional Accuracy: Manually positioned within the geographical locality</p>	A6NE (SW)	291	-	433431 409673
52	<p><b>Contemporary Trade Directory Entries</b></p> <p>Name: M &amp; R Precision Engineering Ltd            Location: Unit 2, Courtyard 3, Wentworth Road, Mapplewell, Barnsley, South Yorkshire, S75 6DT            Classification: Engineers - General  <b>Status: Inactive</b>            Positional Accuracy: Automatically positioned to the address</p>	A6NE (SW)	295	-	433406 409682
52	<p><b>Contemporary Trade Directory Entries</b></p> <p>Name: Mar (Engineering Services) Ltd            Location: Unit 2, Courtyard 3, Wentworth Rd, Mapplewell, Barnsley, South Yorkshire, S75 6DT            Classification: Gate Manufacturers  <b>Status: Inactive</b>            Positional Accuracy: Manually positioned to the address or location</p>	A6NE (SW)	295	-	433406 409682
52	<p><b>Contemporary Trade Directory Entries</b></p> <p>Name: Gi-Gi Household Products            Location: Unit 17a, Courtyard 3, Wentworth Road, Mapplewell, Barnsley, South Yorkshire, S75 6DT            Classification: Footwear Manufacturers  <b>Status: Inactive</b>            Positional Accuracy: Automatically positioned in the proximity of the address</p>	A6NE (SW)	296	-	433435 409665
52	<p><b>Contemporary Trade Directory Entries</b></p> <p>Name: Flaming Hot Fires            Location: Unit 8, Courtyard 3, Wentworth Rd, Mapplewell, Barnsley, South Yorkshire, S75 6DT            Classification: Fireplaces &amp; Mantelpieces  <b>Status: Inactive</b>            Positional Accuracy: Manually positioned within the geographical locality</p>	A6NE (SW)	307	-	433415 409664
52	<p><b>Contemporary Trade Directory Entries</b></p> <p>Name: Flaming Hot Fires            Location: Courtyard 3, Wentworth Rd, Mapplewell, Barnsley, South Yorkshire, S75 6DT            Classification: Fireplaces &amp; Mantelpieces  <b>Status: Inactive</b>            Positional Accuracy: Manually positioned within the geographical locality</p>	A6NE (SW)	308	-	433420 409660
52	<p><b>Contemporary Trade Directory Entries</b></p> <p>Name: Pelland Concast            Location: Unit 5, Courtyard 2, Wentworth Road, Mapplewell, Barnsley, South Yorkshire, S75 6DT            Classification: Concrete Products  <b>Status: Inactive</b>            Positional Accuracy: Automatically positioned to the address</p>	A6NE (SW)	321	-	433423 409643

Map ID	Details	Quadrant Reference (Compass Direction)	Estimated Distance From Site	Contact	NGR
52	<p><b>Contemporary Trade Directory Entries</b></p> <p>Name: Gb Mantels Ltd            Location: Units 7-9,Courtyard 3,Wentworth Rd, Mapplewell, Barnsley, South Yorkshire, S75 6DT            Classification: Fireplaces &amp; Mantelpieces  <b>Status: Active</b>            Positional Accuracy: Manually positioned to the road within the address or location</p>	A6NE (SW)	327	-	433443 409626
52	<p><b>Contemporary Trade Directory Entries</b></p> <p>Name: Tranzfix            Location: Unit 8 The Maple Ind Est,Wentworth Rd, Mapplewell, Barnsley, South Yorkshire, S75 6DT            Classification: Gearboxes  <b>Status: Active</b>            Positional Accuracy: Manually positioned to the road within the address or location</p>	A6NE (SW)	333	-	433442 409620
53	<p><b>Contemporary Trade Directory Entries</b></p> <p>Name: Turnpike Garage Ltd            Location: Wakefield Road, Mapplewell, Barnsley, South Yorkshire, S75 6JX            Classification: Petrol Filling Stations  <b>Status: Inactive</b>            Positional Accuracy: Automatically positioned to the address</p>	A14SE (N)	296	-	433447 410588
54	<p><b>Contemporary Trade Directory Entries</b></p> <p>Name: Sorted            Location: Mapplewell Business Park,Blacker Rd, Staincross, Barnsley, South Yorkshire, S75 6BP            Classification: Car Customisation &amp; Conversion Specialists  <b>Status: Active</b>            Positional Accuracy: Manually positioned to the road within the address or location</p>	A10SW (W)	301	-	433122 410057
54	<p><b>Contemporary Trade Directory Entries</b></p> <p>Name: S &amp; S Autos            Location: Mapplewell Business Park, Blacker Road, Mapplewell, Barnsley, South Yorkshire, S75 6BP            Classification: Car Breakers &amp; Dismantlers  <b>Status: Active</b>            Positional Accuracy: Automatically positioned in the proximity of the address</p>	A10NW (W)	304	-	433119 410069
54	<p><b>Contemporary Trade Directory Entries</b></p> <p>Name: Electrosion            Location: Unit 17, Mapplewell Business Park, Blacker Road, Mapplewell, Barnsley, South Yorkshire, S75 6BP            Classification: Precision Engineers  <b>Status: Active</b>            Positional Accuracy: Automatically positioned in the proximity of the address</p>	A10NW (W)	304	-	433119 410069
54	<p><b>Contemporary Trade Directory Entries</b></p> <p>Name: Dodworth Plastics Ltd            Location: Mapplewell Business Park, Blacker Road, Mapplewell, Barnsley, South Yorkshire, S75 6BP            Classification: Recycling Centres  <b>Status: Inactive</b>            Positional Accuracy: Automatically positioned in the proximity of the address</p>	A10NW (W)	304	-	433119 410069
54	<p><b>Contemporary Trade Directory Entries</b></p> <p>Name: Sdn Ltd            Location: Unit 9,Mapplewell Business Centre,Blacker Rd, Staincross, Barnsley, South Yorkshire, S75 6BP            Classification: Car Component Manufacturers  <b>Status: Active</b>            Positional Accuracy: Manually positioned within the geographical locality</p>	A10SW (W)	313	-	433115 410026
55	<p><b>Contemporary Trade Directory Entries</b></p> <p>Name: Peter Prest            Location: Greenside, Mapplewell, Barnsley, South Yorkshire, S75 6AU            Classification: Garage Services  <b>Status: Inactive</b>            Positional Accuracy: Automatically positioned to the address</p>	A10NW (W)	330	-	433076 410132
56	<p><b>Contemporary Trade Directory Entries</b></p> <p>Name: Gary'S Autos            Location: Unit 4, Mapplewell Business Park, Blacker Road, Staincross, Barnsley, South Yorkshire, S75 6BP            Classification: Garage Services  <b>Status: Active</b>            Positional Accuracy: Manually positioned to the address or location</p>	A10SW (W)	334	-	433108 409970

Map ID	Details	Quadrant Reference (Compass Direction)	Estimated Distance From Site	Contact	NGR
56	<p><b>Contemporary Trade Directory Entries</b></p> <p>Name: Guest            Location: Unit 4, Mapplewell Business Centre, Blacker Rd, Staincross, Barnsley, South Yorkshire, S75 6BP            Classification: Oil &amp; Gas Exploration Supplies &amp; Services  <b>Status: Inactive</b>            Positional Accuracy: Manually positioned to the address or location</p>	A10SW (W)	335	-	433108 409969
56	<p><b>Contemporary Trade Directory Entries</b></p> <p>Name: P &amp; D Fasteners Ltd            Location: Unit 11, Mapplewell Business Park, Blacker Road, Staincross, Barnsley, South Yorkshire, S75 6BP            Classification: Nuts, Bolts &amp; Fixings  <b>Status: Active</b>            Positional Accuracy: Automatically positioned to the address</p>	A10SW (W)	342	-	433110 409945
56	<p><b>Contemporary Trade Directory Entries</b></p> <p>Name: Barnsley Car Warehouse            Location: Unit 2, Mapplewell Business Park, Blacker Road, Staincross, Barnsley, South Yorkshire, S75 6BP            Classification: Car Dealers - Used  <b>Status: Active</b>            Positional Accuracy: Automatically positioned to the address</p>	A10SW (W)	343	-	433097 409975
56	<p><b>Contemporary Trade Directory Entries</b></p> <p>Name: Spin Print Solutions            Location: Unit 2, Mapplewell Business Park, Blacker Rd, Staincross, Barnsley, South Yorkshire, S75 6BP            Classification: Printers  <b>Status: Active</b>            Positional Accuracy: Manually positioned to the address or location</p>	A10SW (W)	344	-	433096 409974
56	<p><b>Contemporary Trade Directory Entries</b></p> <p>Name: M K Window Film Specialists            Location: Unit 1, Mapplewell Business Park, Blacker Road, Staincross, Barnsley, South Yorkshire, S75 6BP            Classification: Blinds, Awnings &amp; Canopies  <b>Status: Inactive</b>            Positional Accuracy: Automatically positioned to the address</p>	A10SW (W)	348	-	433091 409978
56	<p><b>Contemporary Trade Directory Entries</b></p> <p>Name: M K Window Films Specialists            Location: Unit 1, Mapplewell Business Park, Blacker Road, Staincross, Barnsley, South Yorkshire, S75 6BP            Classification: Window Tinting  <b>Status: Active</b>            Positional Accuracy: Automatically positioned to the address</p>	A10SW (W)	348	-	433091 409978
56	<p><b>Contemporary Trade Directory Entries</b></p> <p>Name: M K Window Film Specialists            Location: Unit 1, Mapplewell Business Park, Blacker Road, Staincross, Barnsley, South Yorkshire, S75 6BP            Classification: Window Tinting  <b>Status: Active</b>            Positional Accuracy: Automatically positioned to the address</p>	A10SW (W)	349	-	433090 409980
56	<p><b>Contemporary Trade Directory Entries</b></p> <p>Name: Natural Cement Distribution Ltd            Location: 15, Fountain Parade, Mapplewell, Barnsley, South Yorkshire, S75 6FW            Classification: Cement Manufacturers &amp; Distributors  <b>Status: Active</b>            Positional Accuracy: Automatically positioned to the address</p>	A10SW (W)	375	-	433062 409980
56	<p><b>Contemporary Trade Directory Entries</b></p> <p>Name: Sleepasafe            Location: 15, Fountain Parade, Mapplewell, Barnsley, South Yorkshire, S75 6FW            Classification: Railway Equipment Manufacturers  <b>Status: Inactive</b>            Positional Accuracy: Automatically positioned to the address</p>	A10SW (W)	375	-	433062 409980
57	<p><b>Contemporary Trade Directory Entries</b></p> <p>Name: Kent Wilfred Ltd            Location: Wakefield Rd, Barnsley, South Yorkshire, S71 3LU            Classification: Road Haulage Services  <b>Status: Inactive</b>            Positional Accuracy: Manually positioned to the road within the address or location</p>	A7NE (SE)	351	-	434068 409647
58	<p><b>Contemporary Trade Directory Entries</b></p> <p>Name: J S Webster            Location: 8, Bourne Court, Mapplewell, Barnsley, South Yorkshire, S75 6JB            Classification: Washing Machines - Servicing &amp; Repairs  <b>Status: Inactive</b>            Positional Accuracy: Automatically positioned to the address</p>	A14SE (NW)	357	-	433302 410616



# Industrial Land Use

Map ID	Details	Quadrant Reference (Compass Direction)	Estimated Distance From Site	Contact	NGR
59	<p><b>Contemporary Trade Directory Entries</b></p> <p>Name: First Car            Location: Unit B/2, Mapplewell Business Park, Blacker Road, Staincross, Barnsley, South Yorkshire, S75 6BP            Classification: Car Body Repairs  <b>Status: Active</b>            Positional Accuracy: Automatically positioned to the address</p>	A10SW (SW)	363	-	433163 409829
60	<p><b>Contemporary Trade Directory Entries</b></p> <p>Name: Frank Walter &amp; Sons Ltd            Location: 439, Wakefield Road, Barnsley, South Yorkshire, S71 3LU            Classification: Firefighting Equipment  <b>Status: Inactive</b>            Positional Accuracy: Automatically positioned to the address</p>	A7NE (SE)	367	-	434135 409703
60	<p><b>Contemporary Trade Directory Entries</b></p> <p>Name: Print 'N' Foil Services            Location: Unit 5, New Lodge, Barnsley, South Yorkshire, S71 3LU            Classification: Printers  <b>Status: Active</b>            Positional Accuracy: Manually positioned within the geographical locality</p>	A7NE (SE)	367	-	434135 409703
60	<p><b>Contemporary Trade Directory Entries</b></p> <p>Name: Top Coat Finishers            Location: 439, Wakefield Road, Barnsley, South Yorkshire, S71 3LU            Classification: Powder Coatings  <b>Status: Inactive</b>            Positional Accuracy: Manually positioned to the address or location</p>	A7NE (SE)	367	-	434135 409703
60	<p><b>Contemporary Trade Directory Entries</b></p> <p>Name: Lsr            Location: 439, Wakefield Road, Barnsley, South Yorkshire, S71 3LT            Classification: Testing, Inspection &amp; Calibration Equipment Manufacturers  <b>Status: Inactive</b>            Positional Accuracy: Manually positioned within the geographical locality</p>	A7NE (SE)	372	-	434137 409698
61	<p><b>Contemporary Trade Directory Entries</b></p> <p>Name: Gail Brayshaw            Location: Unit 17a, Courtyard 3, Wentworth Road, Mapplewell, Barnsley, South Yorkshire, S75 6DT            Classification: Screen Process Printers  <b>Status: Inactive</b>            Positional Accuracy: Automatically positioned to the address</p>	A6NE (SW)	370	-	433412 409593
61	<p><b>Contemporary Trade Directory Entries</b></p> <p>Name: G R Motors            Location: Edward Street, Mapplewell, Barnsley, South Yorkshire, S75 6BL            Classification: Garage Services  <b>Status: Active</b>            Positional Accuracy: Automatically positioned to the address</p>	A6NE (SW)	407	-	433378 409570
62	<p><b>Contemporary Trade Directory Entries</b></p> <p>Name: Auto Class            Location: 25, Greenside, Mapplewell, Barnsley, South Yorkshire, S75 6AU            Classification: Classic Car Specialists  <b>Status: Inactive</b>            Positional Accuracy: Automatically positioned to the address</p>	A10NW (W)	396	-	433008 410127
63	<p><b>Contemporary Trade Directory Entries</b></p> <p>Name: D &amp; S Motors            Location: 29, Spark Lane, Mapplewell, Barnsley, South Yorkshire, S75 6AA            Classification: Garage Services  <b>Status: Active</b>            Positional Accuracy: Automatically positioned to the address</p>	A10SW (W)	436	-	433006 409956
63	<p><b>Contemporary Trade Directory Entries</b></p> <p>Name: O'Briens            Location: The Garage, Spark Lane, Mapplewell, Barnsley, South Yorkshire, S75 6AA            Classification: Garage Services  <b>Status: Inactive</b>            Positional Accuracy: Automatically positioned to the address</p>	A10SW (W)	462	-	432980 409952
63	<p><b>Contemporary Trade Directory Entries</b></p> <p>Name: Bethel Chapel Garage            Location: Spark Lane, Mapplewell, Barnsley, South Yorkshire, S75 6AD            Classification: Garage Services  <b>Status: Inactive</b>            Positional Accuracy: Automatically positioned to the address</p>	A10SW (W)	462	-	432980 409952

Map ID	Details	Quadrant Reference (Compass Direction)	Estimated Distance From Site	Contact	NGR
64	<p><b>Contemporary Trade Directory Entries</b></p> <p>Name: Bizzy Bees Ironing Services            Location: 1, Towngate, Mapplewell, Barnsley, South Yorkshire, S75 6AT            Classification: Ironing &amp; Home Laundry Services  <b>Status: Inactive</b>            Positional Accuracy: Automatically positioned to the address</p>	A10SW (W)	451	-	432972 410043
65	<p><b>Contemporary Trade Directory Entries</b></p> <p>Name: Denby Dale Shirt Co Ltd            Location: The Old School House, Spark Lane, Mapplewell, Barnsley, South Yorkshire, S75 6AB            Classification: Shirt Makers  <b>Status: Inactive</b>            Positional Accuracy: Automatically positioned to the address</p>	A9SE (W)	482	-	432958 409952
66	<p><b>Contemporary Trade Directory Entries</b></p> <p>Name: Fireside House Ltd            Location: Towngate (The Old Clinic), Mapplewell, Barnsley, South Yorkshire, S75 6AS            Classification: Fireplaces &amp; Mantelpieces  <b>Status: Inactive</b>            Positional Accuracy: Manually positioned to the road within the address or location</p>	A9SE (W)	519	-	432905 410042
66	<p><b>Contemporary Trade Directory Entries</b></p> <p>Name: Fireside House            Location: 41, Towngate, Mapplewell, Barnsley, South Yorkshire, S75 6AS            Classification: Fireplaces &amp; Mantelpieces  <b>Status: Inactive</b>            Positional Accuracy: Automatically positioned to the address</p>	A9SE (W)	523	-	432902 410026
67	<p><b>Contemporary Trade Directory Entries</b></p> <p>Name: Oakland            Location: 39, Staincross Common, Mapplewell, Barnsley, South Yorkshire, S75 6JF            Classification: Garden Ornament Manufacturers  <b>Status: Inactive</b>            Positional Accuracy: Automatically positioned to the address</p>	A14SW (NW)	535	-	433019 410641
68	<p><b>Contemporary Trade Directory Entries</b></p> <p>Name: H Beachill &amp; Son            Location: 115, Towngate, Mapplewell, Barnsley, South Yorkshire, S75 6AS            Classification: Road Haulage Services  <b>Status: Inactive</b>            Positional Accuracy: Automatically positioned to the address</p>	A9NE (W)	634	-	432772 410092
69	<p><b>Contemporary Trade Directory Entries</b></p> <p>Name: Specialised Aerosols Co Ltd            Location: Carr Green Lane, Mapplewell, Barnsley, South Yorkshire, S75 6DY            Classification: Chemicals &amp; Allied Products  <b>Status: Active</b>            Positional Accuracy: Automatically positioned to the address</p>	A6NW (SW)	657	-	433149 409411
70	<p><b>Contemporary Trade Directory Entries</b></p> <p>Name: Kerry Utilities Ltd            Location: Compound 5 &amp; 6 Wakefield Rd, Barnsley, South Yorkshire, S71 1NU            Classification: Asphalt &amp; Coated Macadam Laying Contractors  <b>Status: Inactive</b>            Positional Accuracy: Manually positioned to the road within the address or location</p>	A8NW (SE)	726	-	434388 409446
71	<p><b>Contemporary Trade Directory Entries</b></p> <p>Name: Cleanworld            Location: 387, Darton Lane, Mapplewell, Barnsley, South Yorkshire, S75 6AL            Classification: Laundries &amp; Launderettes  <b>Status: Active</b>            Positional Accuracy: Automatically positioned to the address</p>	A9SE (W)	753	-	432657 410060
72	<p><b>Contemporary Trade Directory Entries</b></p> <p>Name: Wakefield Road Dry Cleaners            Location: 315, Wakefield Road, Barnsley, South Yorkshire, S71 3LR            Classification: Dry Cleaners  <b>Status: Active</b>            Positional Accuracy: Automatically positioned to the address</p>	A8NW (SE)	840	-	434491 409390
73	<p><b>Contemporary Trade Directory Entries</b></p> <p>Name: Staincross Coffee Ltd            Location: 28, Moorland Avenue, Mapplewell, Barnsley, South Yorkshire, S75 6NJ            Classification: Catering Equipment  <b>Status: Inactive</b>            Positional Accuracy: Automatically positioned to the address</p>	A13SW (NW)	917	-	432588 410683



Map ID	Details	Quadrant Reference (Compass Direction)	Estimated Distance From Site	Contact	NGR
74	<p><b>Contemporary Trade Directory Entries</b></p> <p>Name: Motec Mobile Crypton Tuning            Location: 2, Ibberson Avenue, Mapplewell, Barnsley, South Yorkshire, S75 6BJ            Classification: Car Engine Tuning &amp; Diagnostic Services  <b>Status: Inactive</b>            Positional Accuracy: Automatically positioned to the address</p>	A9SW (W)	946	-	432494 409903
74	<p><b>Contemporary Trade Directory Entries</b></p> <p>Name: M Roberts            Location: 253, Darton Lane, Mapplewell, Barnsley, South Yorkshire, S75 6AJ            Classification: Electrical goods - servicing &amp; repairs  <b>Status: Inactive</b>            Positional Accuracy: Automatically positioned to the address</p>	A9SW (W)	988	-	432450 409913
75	<p><b>Contemporary Trade Directory Entries</b></p> <p>Name: Global Seals Direct            Location: Woodmoor Ct, Wharnccliffe Bsns Pk, Barnsley, South Yorkshire, S71 3AA            Classification: Seal &amp; Joint Manufacturers  <b>Status: Inactive</b>            Positional Accuracy: Manually positioned within the geographical locality</p>	A8NE (SE)	950	-	434676 409450
76	<p><b>Contemporary Trade Directory Entries</b></p> <p>Name: Dantone            Location: 1 Cliffe Bus Pk, Wharnccliffe Bus Park, Unit 21 Longfields Rd, Laithe Lane, Barnsley, South Yorkshire, S71 3AA            Classification: Precision Engineers  <b>Status: Active</b>            Positional Accuracy: Manually positioned within the geographical locality</p>	A8SE (SE)	993	-	434657 409351
77	<p><b>Fuel Station Entries</b></p> <p>Name: Station Garage            Location: Wakefield Road, Mapplewell, BARNSELEY, South Yorkshire, S75 6DJ            Brand: Obsolete            Premises Type: Not Applicable  <b>Status: Obsolete</b>            Positional Accuracy: Automatically positioned to the address</p>	A11SE (SE)	270	-	434044 409745
78	<p><b>Fuel Station Entries</b></p> <p>Name: Turnpike Garage            Location: Wakefield Road, Staincross, Barnsley, South Yorkshire, S75 6JX            Brand: Jet            Premises Type: Petrol Station  <b>Status: Open</b>            Positional Accuracy: Automatically positioned to the address</p>	A14SE (N)	296	-	433447 410588



## Sensitive Land Use

Map ID	Details	Quadrant Reference (Compass Direction)	Estimated Distance From Site	Contact	NGR
79	<b>Areas of Adopted Green Belt</b> Authority: Barnsley Metropolitan Borough Council, Planning Department Plan Name: Barnsley Unitary Development Plan Status: <b>Adopted</b> Plan Date: 31st December 2000	A11NW (NE)	9	6	433783 410189
80	<b>Areas of Adopted Green Belt</b> Authority: Wakefield City Metropolitan District Council Plan Name: Wakefield Metropolitan District Unitary Development Plan First Alteration Status: <b>Adopted</b> Plan Date: 17th January 2003	A19SW (N)	914	7	433881 411191
81	<b>Local Nature Reserves</b> Name: Notton Wood Multiple Area: N Area (m2): 452278.72 Source: Natural England Designation Date: 19th May 1992	A19SW (N)	917	8	433883 411193
82	<b>Nitrate Vulnerable Zones</b> Name: Not Supplied Description: NVZ Area Source: Department for Environment, Food and Rural Affairs (DEFRA - formerly FRCA)	A10NE (SE)	0	9	433635 410085













Agency & Hydrological	Version	Update Cycle
<b>Contaminated Land Register Entries and Notices</b> Barnsley Metropolitan Borough Council - Environmental Health and Trading Standards Kirklees Metropolitan Borough Council - Planning Services Wakefield City Metropolitan District Council - Environmental Health	July 2012 September 2011 September 2011	Annual Rolling Update Annual Rolling Update Annual Rolling Update
<b>Discharge Consents</b> Environment Agency - North East Region	July 2012	Quarterly
<b>Enforcement and Prohibition Notices</b> Environment Agency - North East Region	June 2012	Quarterly
<b>Integrated Pollution Controls</b> Environment Agency - North East Region	October 2008	Not Applicable
<b>Integrated Pollution Prevention And Control</b> Environment Agency - North East Region	July 2012	Quarterly
<b>Local Authority Integrated Pollution Prevention And Control</b> Barnsley Metropolitan Borough Council - Environmental Health and Trading Standards Kirklees Metropolitan Borough Council - Environmental Health Department Wakefield City Metropolitan District Council - Environmental Health	December 2011 October 2011 October 2011	Annual Rolling Update Annual Rolling Update Annual Rolling Update
<b>Local Authority Pollution Prevention and Controls</b> Barnsley Metropolitan Borough Council - Environmental Health and Trading Standards Kirklees Metropolitan Borough Council - Environmental Health Department Wakefield City Metropolitan District Council - Environmental Health	December 2011 October 2011 October 2011	Annual Rolling Update Annual Rolling Update Annual Rolling Update
<b>Local Authority Pollution Prevention and Control Enforcements</b> Barnsley Metropolitan Borough Council - Environmental Health and Trading Standards Kirklees Metropolitan Borough Council - Environmental Health Department Wakefield City Metropolitan District Council - Environmental Health	December 2011 October 2011 October 2011	Annual Rolling Update Annual Rolling Update Annual Rolling Update
<b>Nearest Surface Water Feature</b> Ordnance Survey	July 2012	Quarterly
<b>Pollution Incidents to Controlled Waters</b> Environment Agency - North East Region	December 1998	Not Applicable
<b>Prosecutions Relating to Authorised Processes</b> Environment Agency - North East Region	June 2012	Monthly
<b>Prosecutions Relating to Controlled Waters</b> Environment Agency - North East Region	June 2012	Monthly
<b>Registered Radioactive Substances</b> Environment Agency - North East Region	July 2012	Quarterly
<b>River Quality</b> Environment Agency - Head Office	November 2001	Not Applicable
<b>River Quality Biology Sampling Points</b> Environment Agency - Head Office	July 2012	Annually
<b>River Quality Chemistry Sampling Points</b> Environment Agency - Head Office	July 2012	Annually
<b>Substantiated Pollution Incident Register</b> Environment Agency - North East Region - Ridings Area Environment Agency - North East Region - Yorkshire Area	July 2012 July 2012	Quarterly Quarterly
<b>Water Abstractions</b> Environment Agency - North East Region	July 2012	Quarterly
<b>Water Industry Act Referrals</b> Environment Agency - North East Region	July 2012	Quarterly
<b>Groundwater Vulnerability</b> Environment Agency - Head Office	January 2011	Not Applicable
<b>Drift Deposits</b> Environment Agency - Head Office	January 1999	Not Applicable

Agency & Hydrological	Version	Update Cycle
<b>Bedrock Aquifer Designations</b> British Geological Survey - National Geoscience Information Service	September 2011	Annually
<b>Superficial Aquifer Designations</b> British Geological Survey - National Geoscience Information Service	September 2011	Annually
<b>Source Protection Zones</b> Environment Agency - Head Office	July 2012	Quarterly
<b>Extreme Flooding from Rivers or Sea without Defences</b> Environment Agency - Head Office	July 2012	Quarterly
<b>Flooding from Rivers or Sea without Defences</b> Environment Agency - Head Office	July 2012	Quarterly
<b>Areas Benefiting from Flood Defences</b> Environment Agency - Head Office	July 2012	Quarterly
<b>Flood Water Storage Areas</b> Environment Agency - Head Office	July 2012	Quarterly
<b>Flood Defences</b> Environment Agency - Head Office	July 2012	Quarterly
Waste	Version	Update Cycle
<b>BGS Recorded Landfill Sites</b> British Geological Survey - National Geoscience Information Service	June 1996	Not Applicable
<b>Historical Landfill Sites</b> Environment Agency - North East Region - Ridings Area Environment Agency - North East Region - Yorkshire Area	July 2012 July 2012	Quarterly Quarterly
<b>Integrated Pollution Control Registered Waste Sites</b> Environment Agency - North East Region	October 2008	Not Applicable
<b>Licensed Waste Management Facilities (Landfill Boundaries)</b> Environment Agency - North East Region - Ridings Area Environment Agency - North East Region - Yorkshire Area	July 2012 July 2012	Quarterly Quarterly
<b>Licensed Waste Management Facilities (Locations)</b> Environment Agency - North East Region - Ridings Area Environment Agency - North East Region - Yorkshire Area	July 2012 July 2012	Quarterly Quarterly
<b>Local Authority Landfill Coverage</b> Barnsley Metropolitan Borough Council - Environmental Health and Trading Standards Kirklees Metropolitan Borough Council - Planning Services Wakefield City Metropolitan District Council - Environmental Health	May 2000 May 2000 May 2000	Not Applicable Not Applicable Not Applicable
<b>Local Authority Recorded Landfill Sites</b> Barnsley Metropolitan Borough Council - Environmental Health and Trading Standards Kirklees Metropolitan Borough Council - Planning Services Wakefield City Metropolitan District Council - Environmental Health	May 2000 May 2000 May 2000	Not Applicable Not Applicable Not Applicable
<b>Registered Landfill Sites</b> Environment Agency - North East Region - Ridings Area	March 2003	Not Applicable
<b>Registered Waste Transfer Sites</b> Environment Agency - North East Region - Ridings Area	March 2003	Not Applicable
<b>Registered Waste Treatment or Disposal Sites</b> Environment Agency - North East Region - Ridings Area	March 2003	Not Applicable

Hazardous Substances	Version	Update Cycle
<b>Control of Major Accident Hazards Sites (COMAH)</b> Health and Safety Executive	May 2012	Bi-Annually
<b>Explosive Sites</b> Health and Safety Executive	June 2012	Bi-Annually
<b>Notification of Installations Handling Hazardous Substances (NIHHS)</b> Health and Safety Executive	November 2000	Not Applicable
<b>Planning Hazardous Substance Enforcements</b> Kirklees Metropolitan Borough Council - Planning Services Wakefield City Metropolitan District Council Barnsley Metropolitan Borough Council - Planning Department	February 2012 February 2012 October 2011	Annual Rolling Update Annual Rolling Update Annual Rolling Update
<b>Planning Hazardous Substance Consents</b> Kirklees Metropolitan Borough Council - Planning Services Wakefield City Metropolitan District Council Barnsley Metropolitan Borough Council - Planning Department	February 2012 February 2012 October 2011	Annual Rolling Update Annual Rolling Update Annual Rolling Update
Geological	Version	Update Cycle
<b>BGS 1:625,000 Solid Geology</b> British Geological Survey - National Geoscience Information Service	August 1996	Not Applicable
<b>BGS Estimated Soil Chemistry</b> British Geological Survey - National Geoscience Information Service	January 2010	Variable
<b>BGS Recorded Mineral Sites</b> British Geological Survey - National Geoscience Information Service	April 2012	Bi-Annually
<b>Brine Compensation Area</b> Cheshire Brine Subsidence Compensation Board	August 2011	Not Applicable
<b>Coal Mining Affected Areas</b> The Coal Authority - Mining Report Service	January 2012	As notified
<b>Mining Instability</b> Ove Arup & Partners	October 2000	Not Applicable
<b>Non Coal Mining Areas of Great Britain</b> British Geological Survey - National Geoscience Information Service	February 2011	Not Applicable
<b>Potential for Collapsible Ground Stability Hazards</b> British Geological Survey - National Geoscience Information Service	February 2011	Annually
<b>Potential for Compressible Ground Stability Hazards</b> British Geological Survey - National Geoscience Information Service	February 2011	Annually
<b>Potential for Ground Dissolution Stability Hazards</b> British Geological Survey - National Geoscience Information Service	February 2011	Annually
<b>Potential for Landslide Ground Stability Hazards</b> British Geological Survey - National Geoscience Information Service	February 2011	Annually
<b>Potential for Running Sand Ground Stability Hazards</b> British Geological Survey - National Geoscience Information Service	February 2011	Annually
<b>Potential for Shrinking or Swelling Clay Ground Stability Hazards</b> British Geological Survey - National Geoscience Information Service	February 2011	Annually
<b>Radon Potential - Radon Affected Areas</b> British Geological Survey - National Geoscience Information Service	July 2011	As notified
<b>Radon Potential - Radon Protection Measures</b> British Geological Survey - National Geoscience Information Service	July 2011	As notified

<b>Industrial Land Use</b>	<b>Version</b>	<b>Update Cycle</b>
<b>Contemporary Trade Directory Entries</b> Thomson Directories	May 2012	Quarterly
<b>Fuel Station Entries</b> Catalist Ltd - Experian	May 2012	Quarterly
<b>Sensitive Land Use</b>	<b>Version</b>	<b>Update Cycle</b>
<b>Areas of Adopted Green Belt</b> Barnsley Metropolitan Borough Council - Planning Department Kirklees Metropolitan Borough Council Wakefield City Metropolitan District Council	August 2012 August 2012 August 2012	As notified As notified As notified
<b>Areas of Unadopted Green Belt</b> Barnsley Metropolitan Borough Council - Planning Department Kirklees Metropolitan Borough Council Wakefield City Metropolitan District Council	August 2012 August 2012 August 2012	As notified As notified As notified
<b>Areas of Outstanding Natural Beauty</b> Natural England	July 2012	Bi-Annually
<b>Environmentally Sensitive Areas</b> Natural England	February 2012	Annually
<b>Forest Parks</b> Forestry Commission	April 1997	Not Applicable
<b>Local Nature Reserves</b> Natural England	February 2012	Bi-Annually
<b>Marine Nature Reserves</b> Natural England	August 2012	Bi-Annually
<b>National Nature Reserves</b> Natural England	February 2012	Bi-Annually
<b>National Parks</b> Natural England	August 2012	Bi-Annually
<b>Nitrate Sensitive Areas</b> Department for Environment, Food and Rural Affairs (DEFRA - formerly FRCA)	February 2012	Not Applicable
<b>Nitrate Vulnerable Zones</b> Department for Environment, Food and Rural Affairs (DEFRA - formerly FRCA)	February 2012	Annually
<b>Ramsar Sites</b> Natural England	August 2012	Bi-Annually
<b>Sites of Special Scientific Interest</b> Natural England	August 2012	Bi-Annually
<b>Special Areas of Conservation</b> Natural England	August 2012	Bi-Annually
<b>Special Protection Areas</b> Natural England	August 2012	Bi-Annually

A selection of organisations who provide data within this report

Data Supplier	Data Supplier Logo
Ordnance Survey	
Environment Agency	
Scottish Environment Protection Agency	
The Coal Authority	
British Geological Survey	 <b>British Geological Survey</b> <small>NATURAL ENVIRONMENT RESEARCH COUNCIL</small>
Centre for Ecology and Hydrology	 <b>Centre for Ecology &amp; Hydrology</b> <small>NATURAL ENVIRONMENT RESEARCH COUNCIL</small>
Countryside Council for Wales	 <b>CYNGOR CEFN GWLAD CYMRU</b> <b>COUNTRYSIDE COUNCIL FOR WALES</b>
Scottish Natural Heritage	
Natural England	
Health Protection Agency	
Ove Arup	
Peter Brett Associates	

Contact	Name and Address	Contact Details
1	<b>Environment Agency - National Customer Contact Centre (NCCC)</b> PO Box 544, Templeborough, Rotherham, S60 1BY	Telephone: 08708 506 506 Email: enquiries@environment-agency.gov.uk
2	<b>Barnsley Metropolitan Borough Council - Environmental Health and Trading Standards</b> Central Offices, Kendray Street, Barnsley, South Yorkshire, S70 2TN	Telephone: 01226 770770 Fax: 01226 772599 Website: www.barnsley.gov.uk
3	<b>British Geological Survey - Enquiry Service</b> British Geological Survey, Kingsley Dunham Centre, Keyworth, Nottingham, Nottinghamshire, NG12 5GG	Telephone: 0115 936 3143 Fax: 0115 936 3276 Email: enquiries@bgs.ac.uk Website: www.bgs.ac.uk
4	<b>Landmark Information Group Limited</b> 5 - 7 Abbey Court, Eagle Way, Sowton, Exeter, Devon, EX2 7HY	Telephone: 01392 441761 Fax: 01392 441709 Email: cssupport@landmarkinfo.co.uk Website: www.landmarkinfo.co.uk
5	<b>The Coal Authority - Mining Report Service</b> 200 Lichfield Lane, Mansfield, Nottinghamshire, NG18 4RG	Telephone: 0845 7626848 Email: thecoalauthority@coal.gov.uk
6	<b>Barnsley Metropolitan Borough Council - Planning Department</b> Central Offices, Kendray Street, Barnsley, South Yorkshire, S70 2TN	Telephone: 01226 770770 Fax: 01226 772599 Website: www.barnsley.gov.uk
7	<b>Wakefield City Metropolitan District Council</b> Newton Bar, Wakefield, West Yorkshire, WF1 2TX	Telephone: 01924 306090 Fax: 01924 378532 Website: www.wakefield.gov.uk
8	<b>Natural England</b> Northminster House, Northminster Road, Peterborough, Cambridgeshire, PE1 1UA	Telephone: 0845 600 3078 Fax: 01733 455103 Email: enquiries@naturalengland.org.uk Website: www.naturalengland.org.uk
9	<b>Department for Environment, Food and Rural Affairs (DEFRA - formerly FRCA)</b> Government Buildings, Otley Road, Lawnswood, Leeds, West Yorkshire, LS16 5QT	Telephone: 0113 2613333 Fax: 0113 230 0879
10	<b>Wakefield City Metropolitan District Council - Environmental Health</b> Newton Bar, Wakefield, West Yorkshire, WF1 2TX	Telephone: 01924 306090 Website: www.wakefield.gov.uk
-	<b>Health Protection Agency - Radon Survey, Centre for Radiation, Chemical and Environmental Hazards</b> Chilton, Didcot, Oxfordshire, OX11 0RQ	Telephone: 01235 822622 Fax: 01235 833891 Email: radon@hpa.org.uk Website: www.hpa.org.uk
-	<b>Landmark Information Group Limited</b> The Smith Centre, Henley On Thames, Oxfordshire, RG9 6AB	Telephone: 0844 844 9952 Fax: 0844 844 9951 Email: customerservices@landmarkinfo.co.uk Website: www.landmarkinfo.co.uk

Please note that the Environment Agency / SEPA have a charging policy in place for enquiries.