

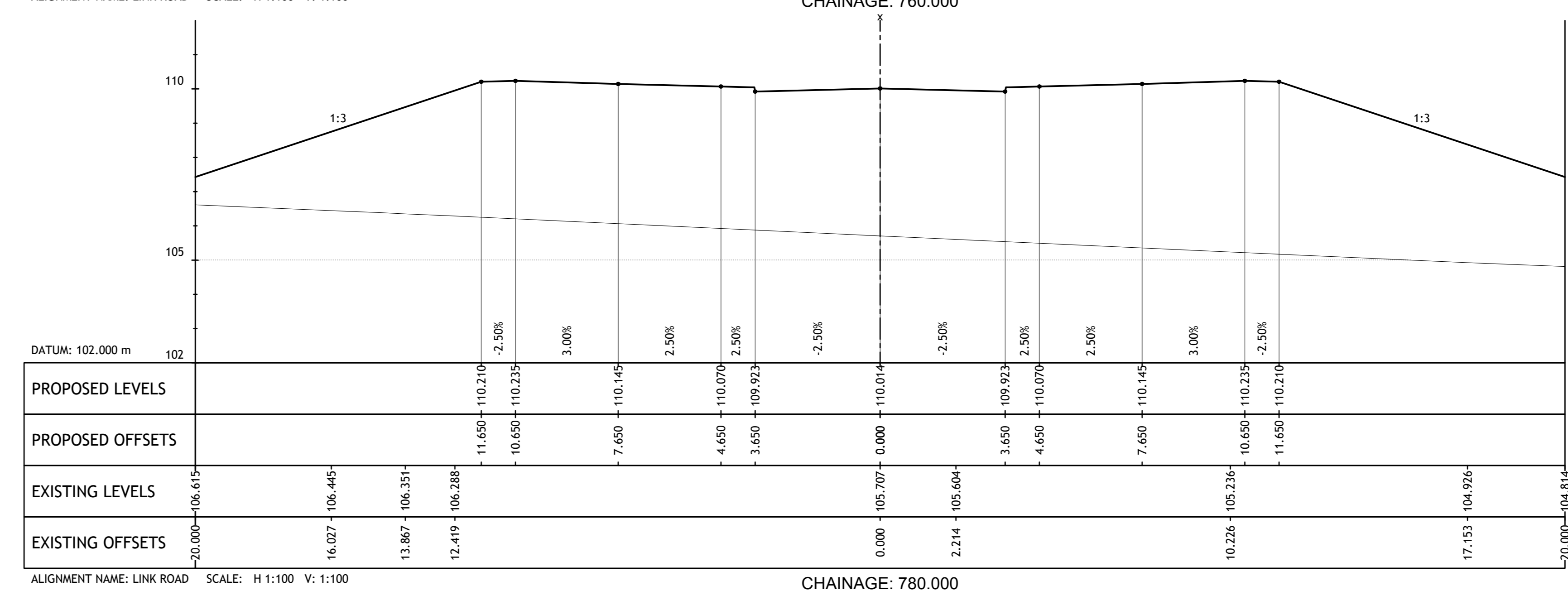
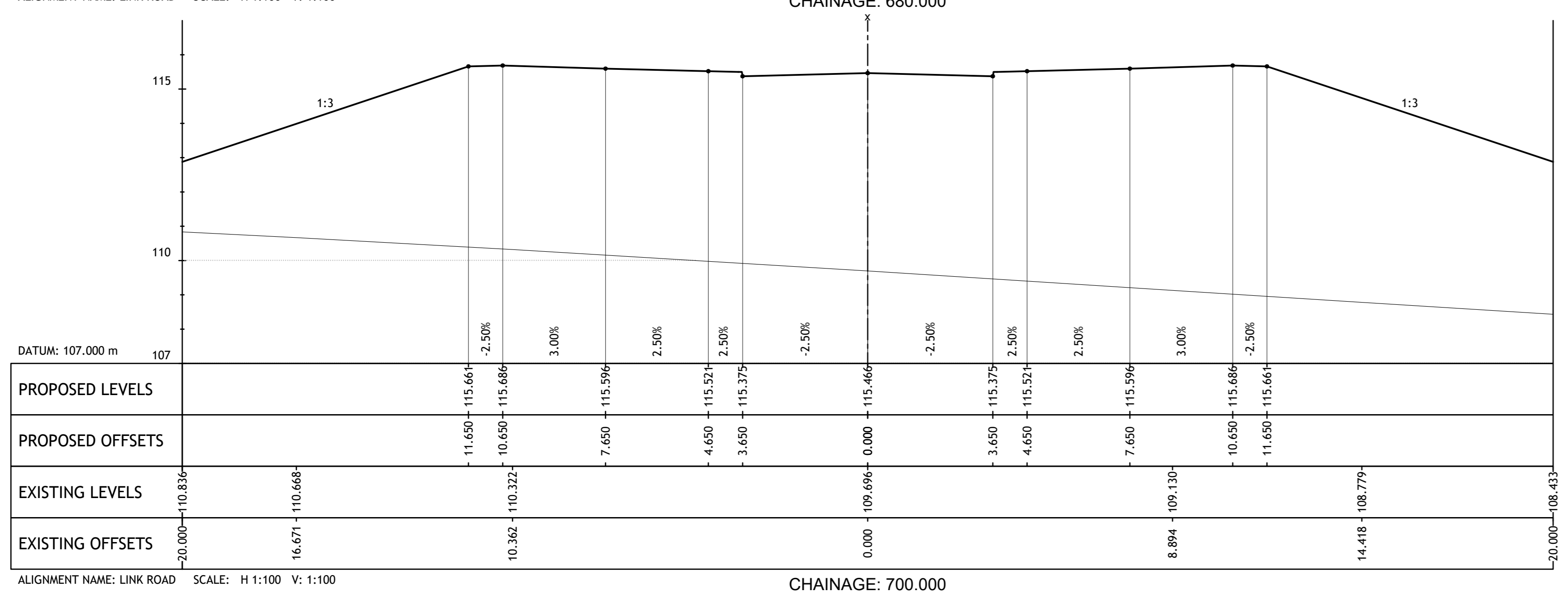
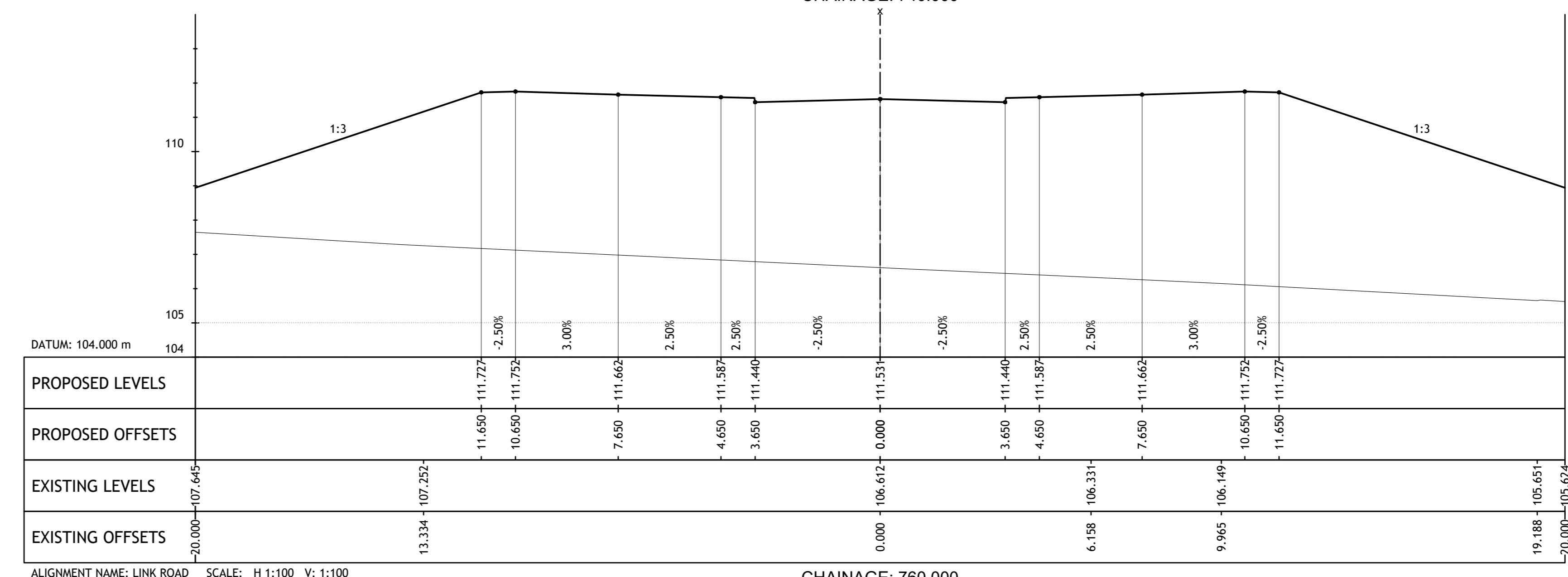
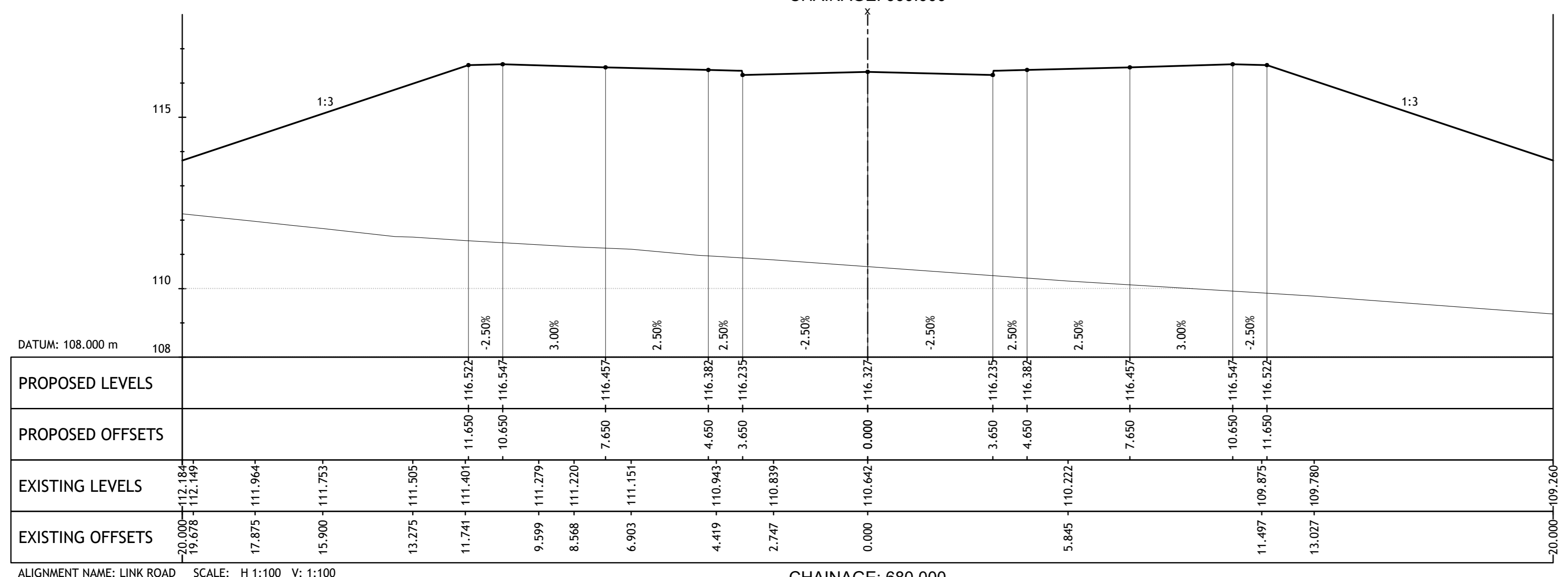

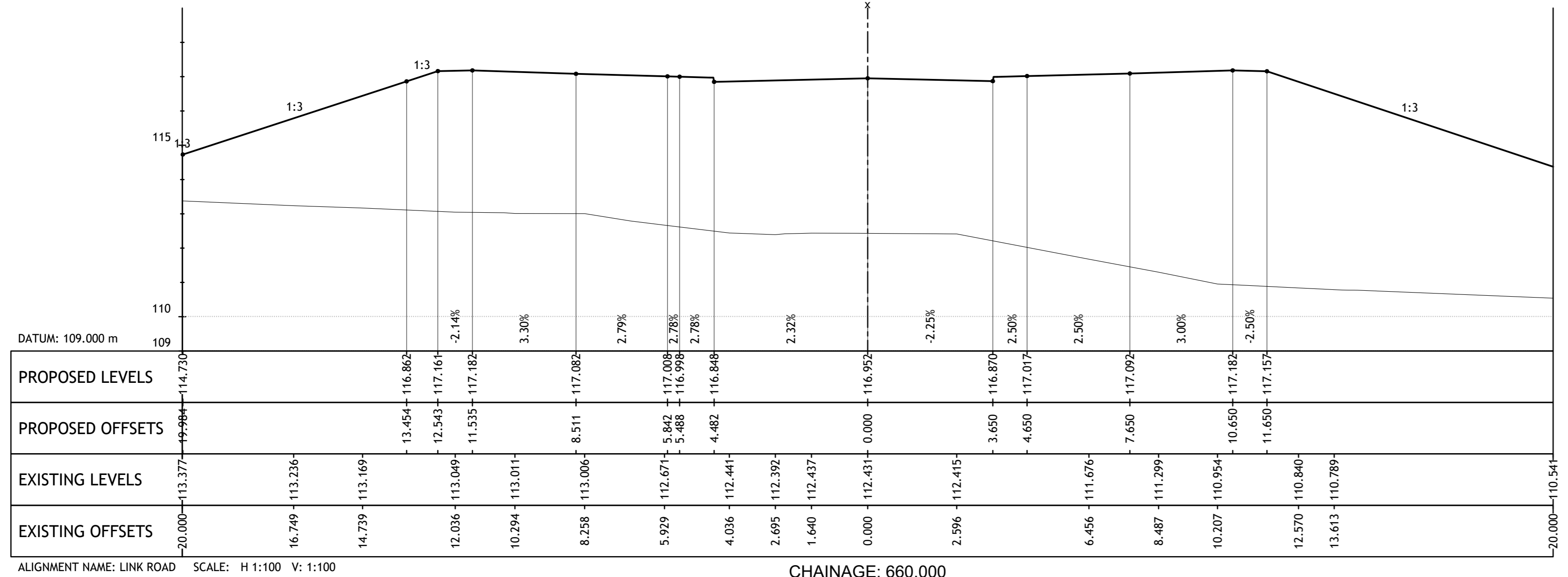
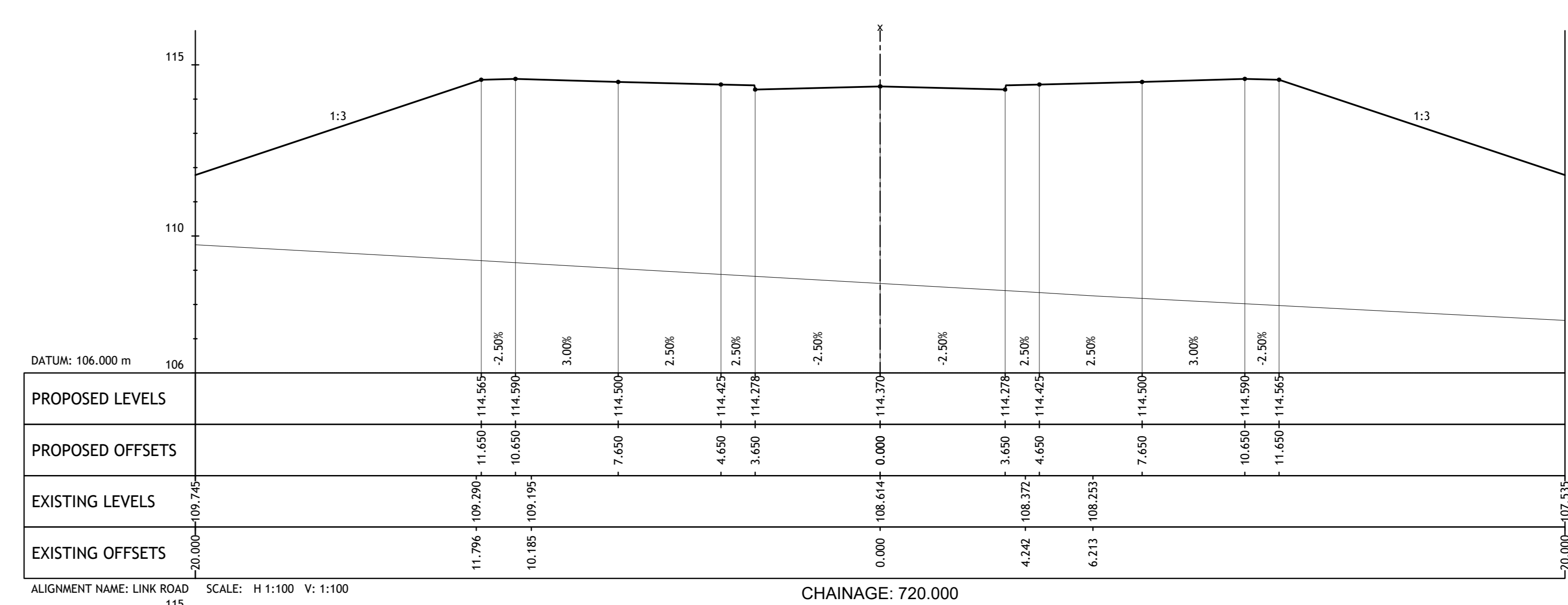
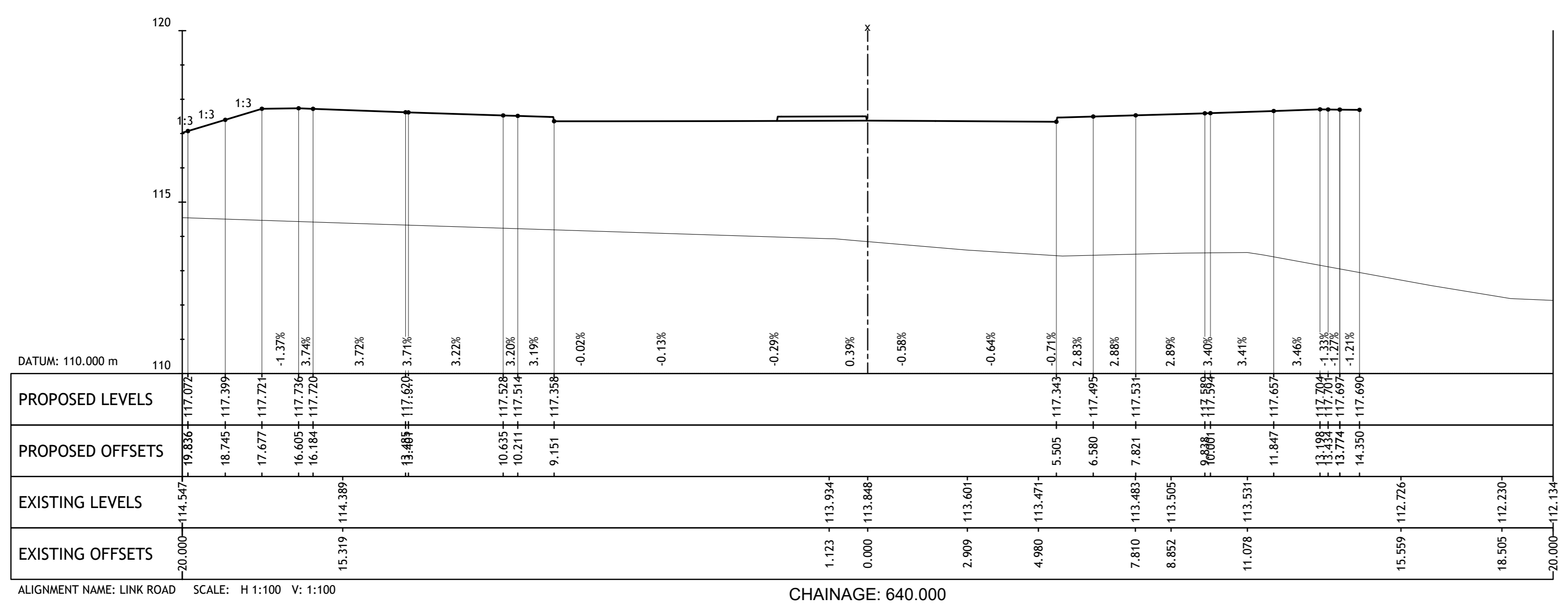
**DO NOT SCALE**

**NOTES**

**GENERAL NOTES**  
 a. THE TOPOGRAPHICAL SURVEY IS BASED ON INFORMATION PRODUCED BY HAYCOCK & TODD, JOB NO. SH17, FILE SH17-30 BARNLEY WEST, DATED MAY 2019. THE INFORMATION USED IN PREPARATION OF THIS AND ALL OTHER FORE CONSULTING DESIGNS AND DRAWINGS IS NOT WARRANTED, IT SHALL BE THE RESPONSIBILITY OF THE CONTRACTOR TO VERIFY ALL SURVEY INFORMATION PROVIDED AND REPORT ANY ANOMALIES TO FORE CONSULTING.

- DESIGN NOTES**
- ALL DESIGN AND WORKS TO COMPLY WITH CURRENT VERSION OF THE FOLLOWING DOCUMENTS:
    - DESIGN MANUAL FOR ROADS AND BRIDGES (DMRB);
    - SPECIFICATION FOR HIGHWAY WORKS (SHW);
    - MANUAL FOR STREETS (MFS) AND BARNLEY METROPOLITAN BOROUGH COUNCIL (BMB) DESIGN GUIDE AND SPECIFICATION.
  - FOR PLAN AND HORIZONTAL ALIGNMENT DETAILS REFER TO DRAWINGS:
    - 9014-A3-100-002 TO 004; AND
    - 9014-A3-100-030 TO 032.

**KEY**  
 ——— EXISTING LEVELS  
 ——— PROPOSED LEVELS



REV	DESCRIPTION	DATE	BY

Client:  
**STRATA STERLING BARNLEY WEST LTD**

Project:  
**BARNLEY WEST LINK ROAD**

Drawing Title:  
**CROSS SECTIONS LINK ROAD SECTION C SHEET 5 OF 13**

**PRELIMINARY**

Fore Consulting Limited  
 2nd Floor, Queens House  
 24 Wellington Street  
 Leeds LS1 2SE  
 0113 2462004  
 enquiries@foreconsulting.co.uk  
 www.foreconsulting.co.uk

Author	ML	PI	13.01.2021	AS SHOWN	AO
Scale					

9014 A3-100-P-204