Mapping sourced from Ordnance Survey

Location Map

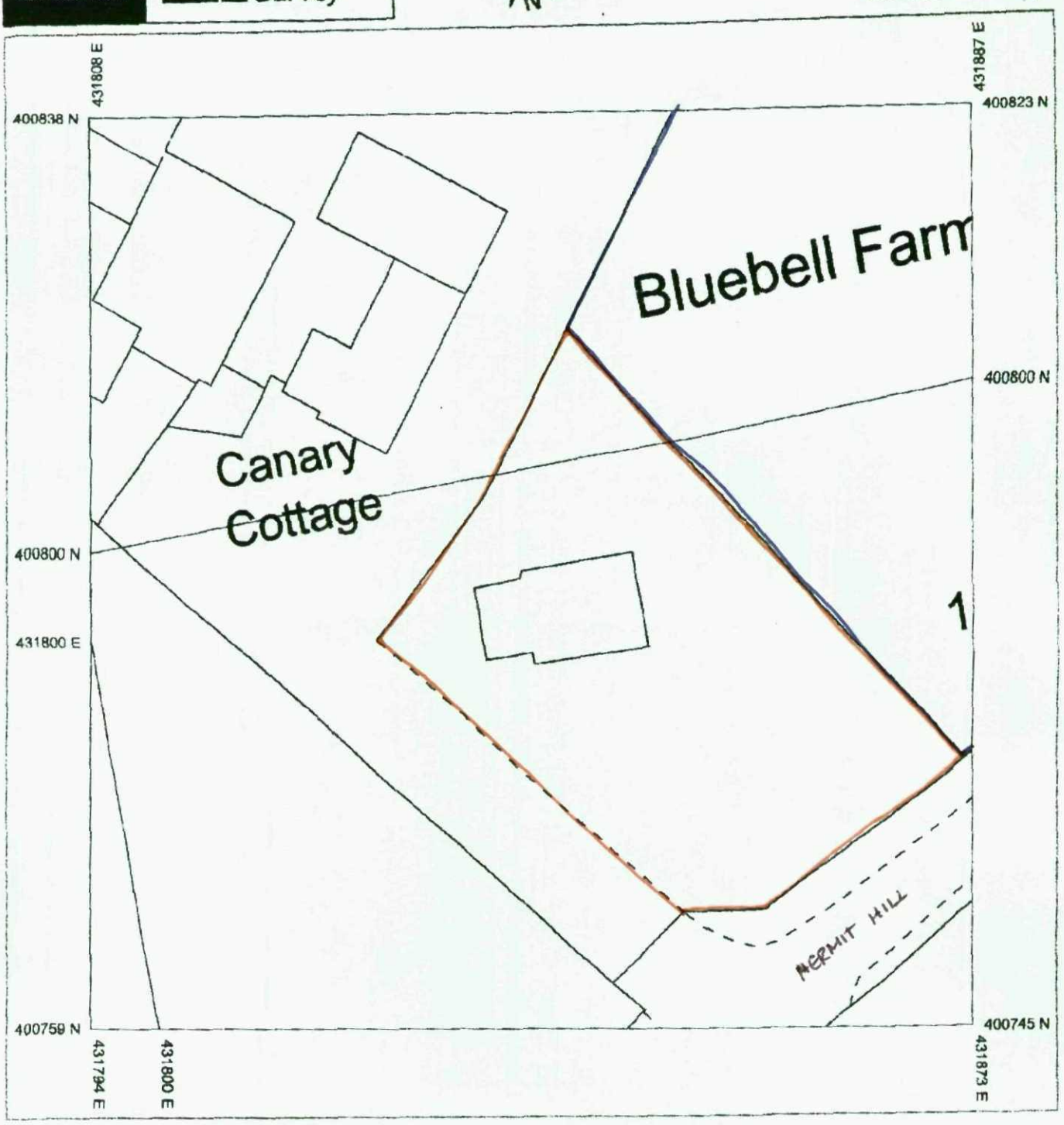

Produced 03/07/2012 from the Ordnance Survey National Geographic Database and incorporating **surveyed revision available at this date. © Crown** Copyright 2012

Reproduction in whole or in part is prohibited without the prior permission of Ordnance Survey

Ordnance Survey and the OS Symbol are registered trademarks of Ordnance Survey, the national mapping agency of Great Britain.

The representation of a road, track or path is no evidence of a right of way.

The representation of features as lines is no evidence of a property boundary.

0 8 16

Scale 1:500

Supplied By: **Orchard**

Serial number: 001050102

Plot Centre Coordinates: 431840, 400791

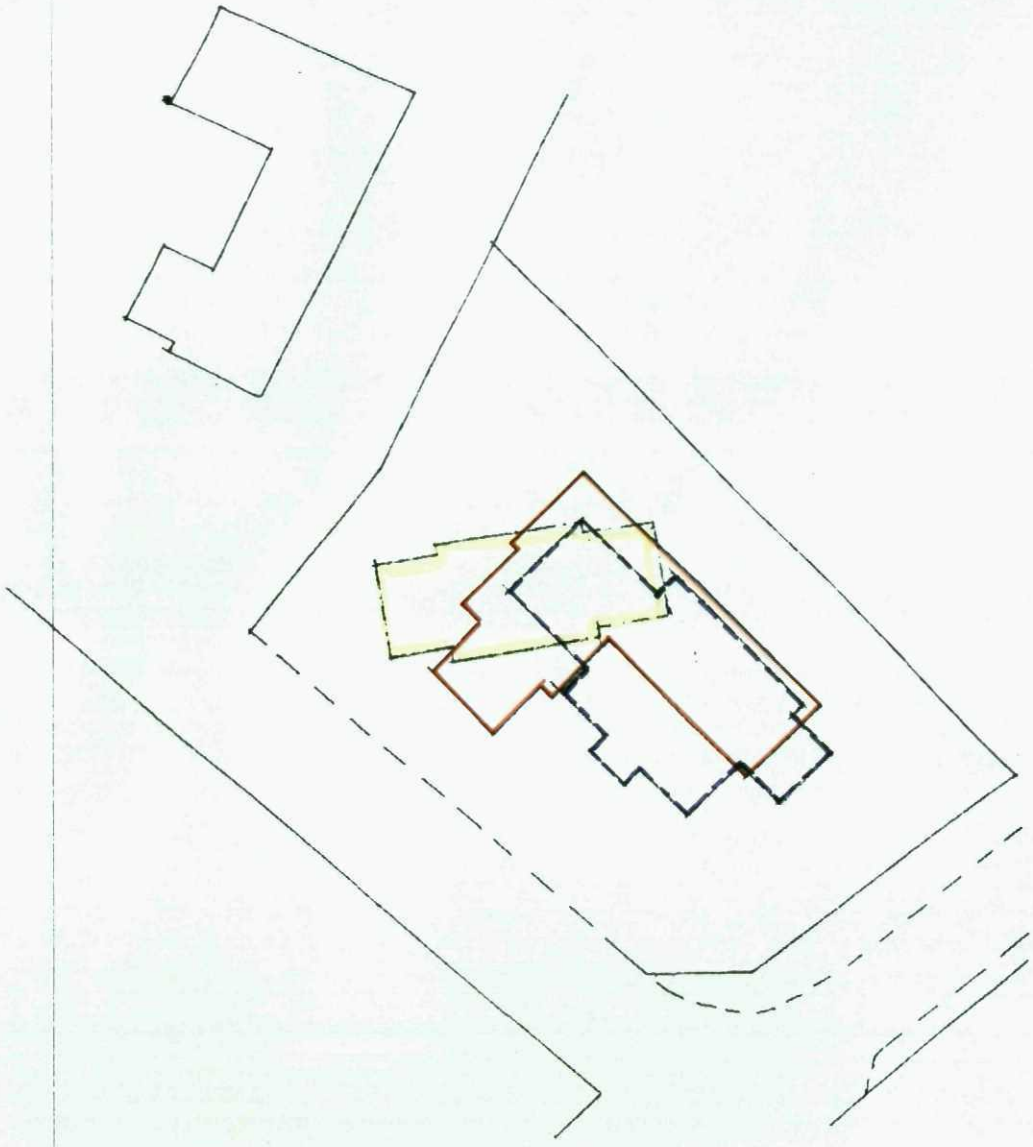

REPLACEMENT HOUSE AT BLUEBELL FARM
SIZE COMPARISON OF EXISTING AND PROPOSED
1/500 DRGA2

KEY - CURRENT APPLICATION
- PREVIOUS BUNGALOW APPROVED
- EXISTING BUNGALOW ON SITE

MICHAEL A CLYNCH
Dip. Arch. Dip. T. P. A.R.I.B.A.
Architect & Town Planner
14 Huddersfield Road, Ingbirchworth
Sheffield S36 7GF Tel: 01226 766308

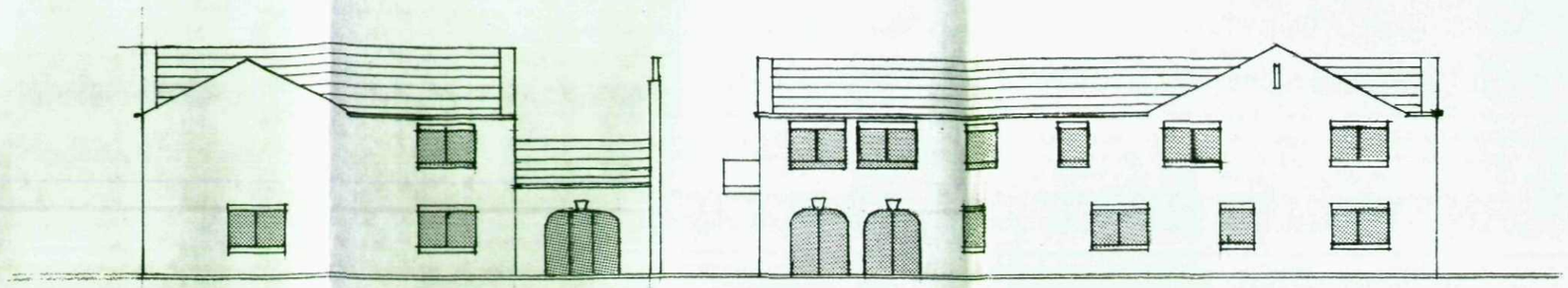

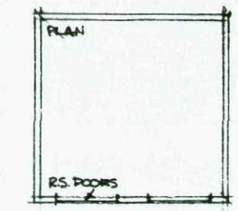

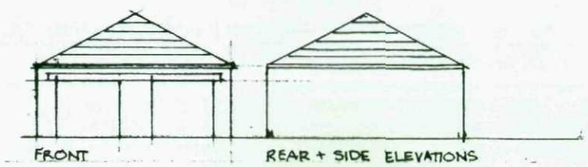

DETACHED GARAGE TO NORTH

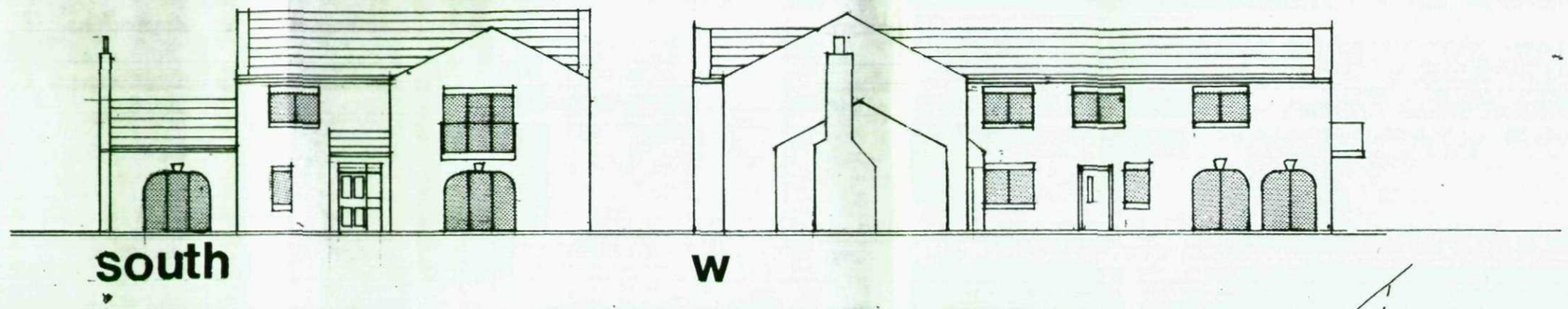

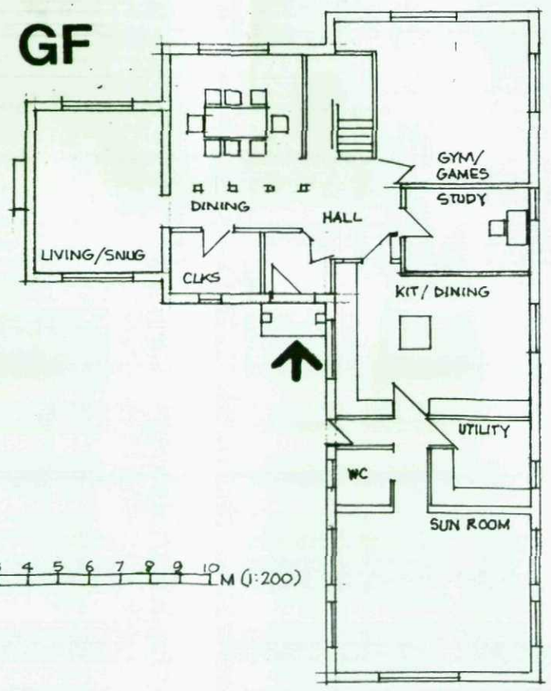

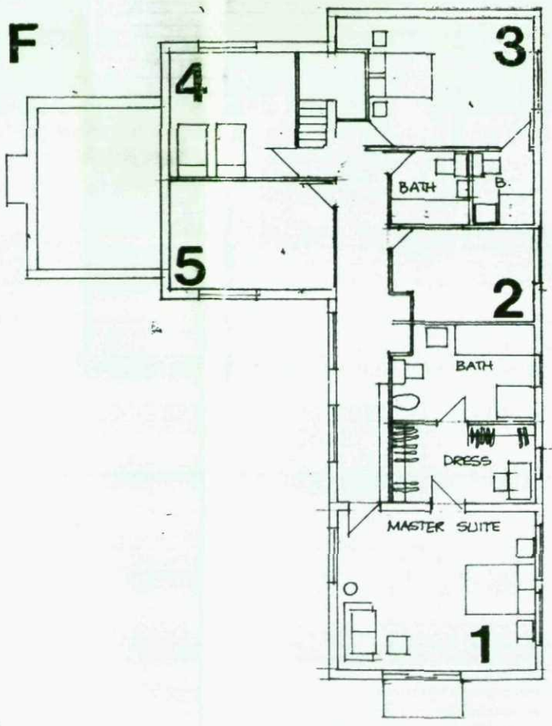

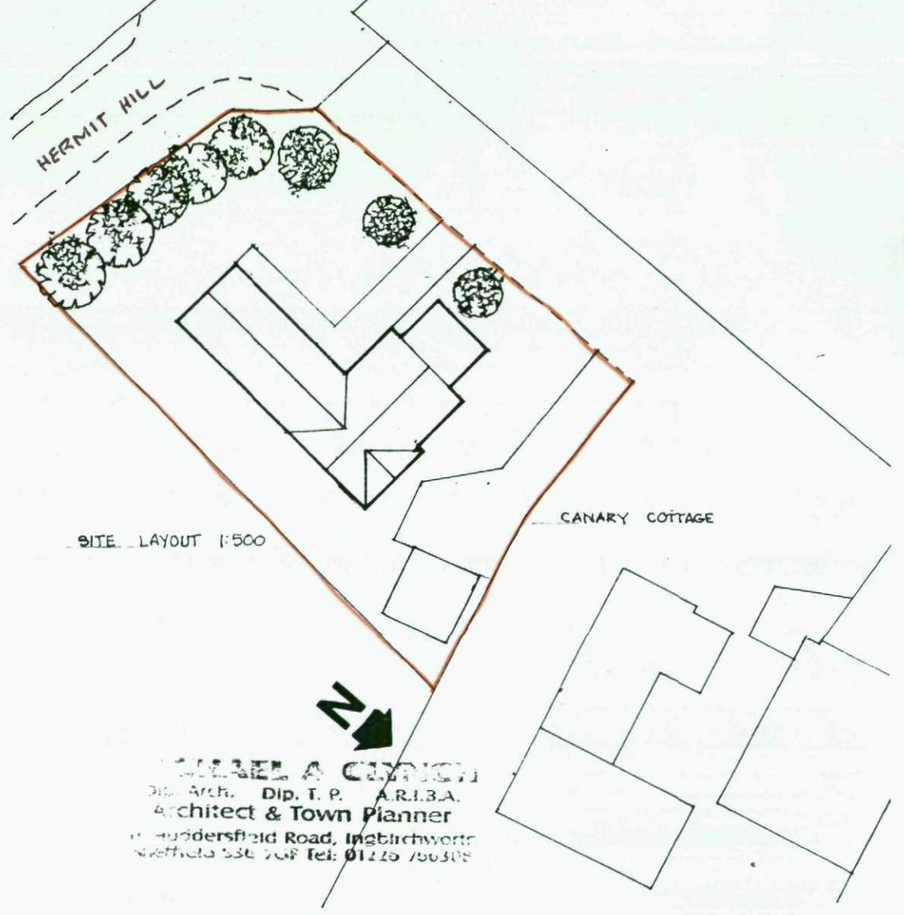

REPLACEMENT HOUSE AT BLUEBELL FARM PLANS + ELEVATIONS 1:200 12/12

Dip. Arch. Dip. T. P. A.R.I.B.A.
Architect & Town Planner
Huddersfield Road, Ingbirchworth
Sheffield S36 7GF Tel: 01226 763819