Existing Left Elevation

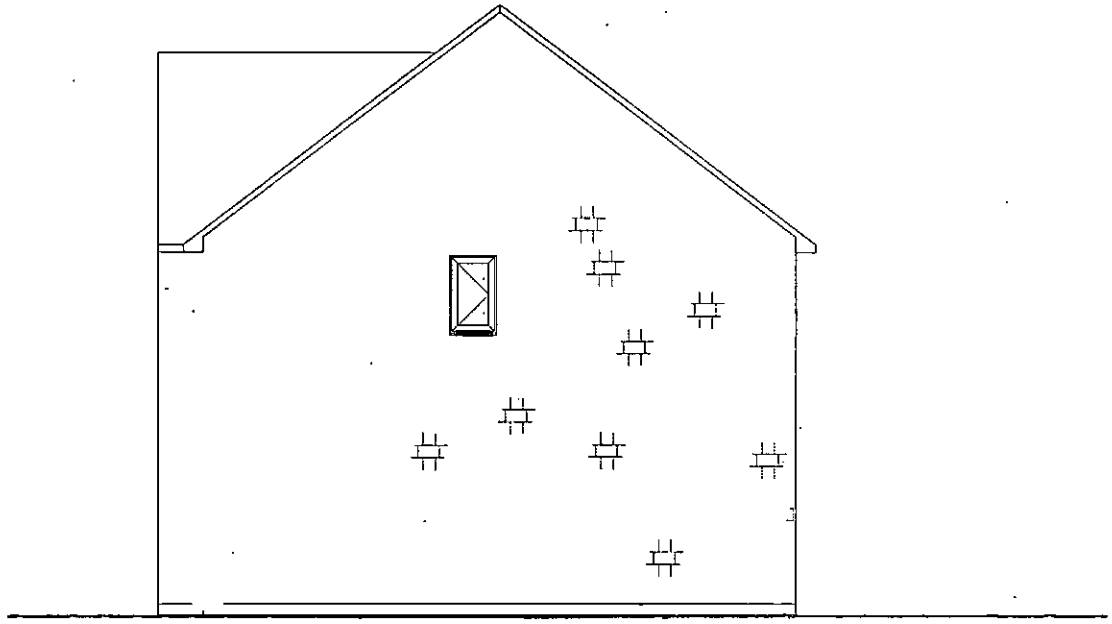

Existing Site Address

MRS EVANS
77 PORTLAND STREET

BARNSLEY
S70 3QT
SOUTH YORKSHIRE

A4
Drawing Scale: 1:100

RoofWright

Existing Rear Elevation

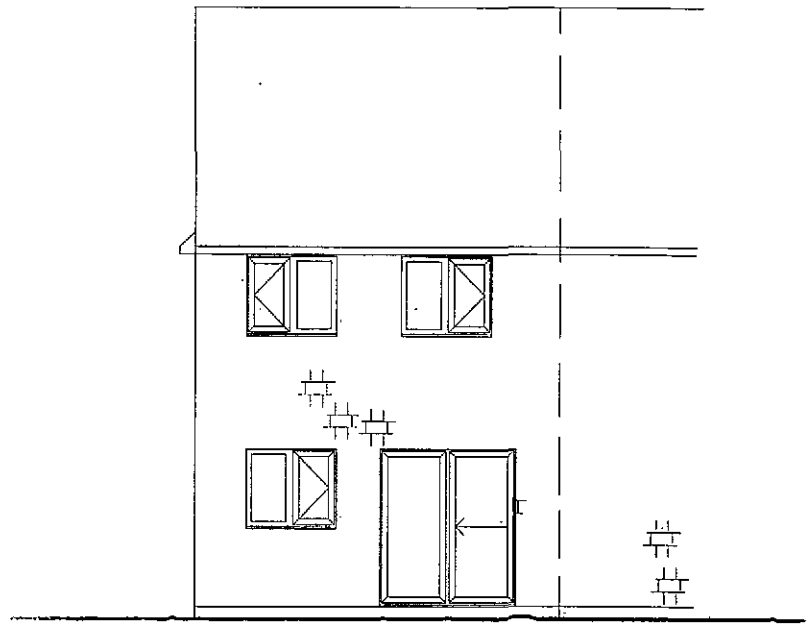

Existing Site Address
MRS EVANS
77 PORTLAND STREET

BARNSLEY
S70 3QT
SOUTH YORKSHIRE

A4
Drawing Scale: 1:100

RoofWright

Existing Right Elevation

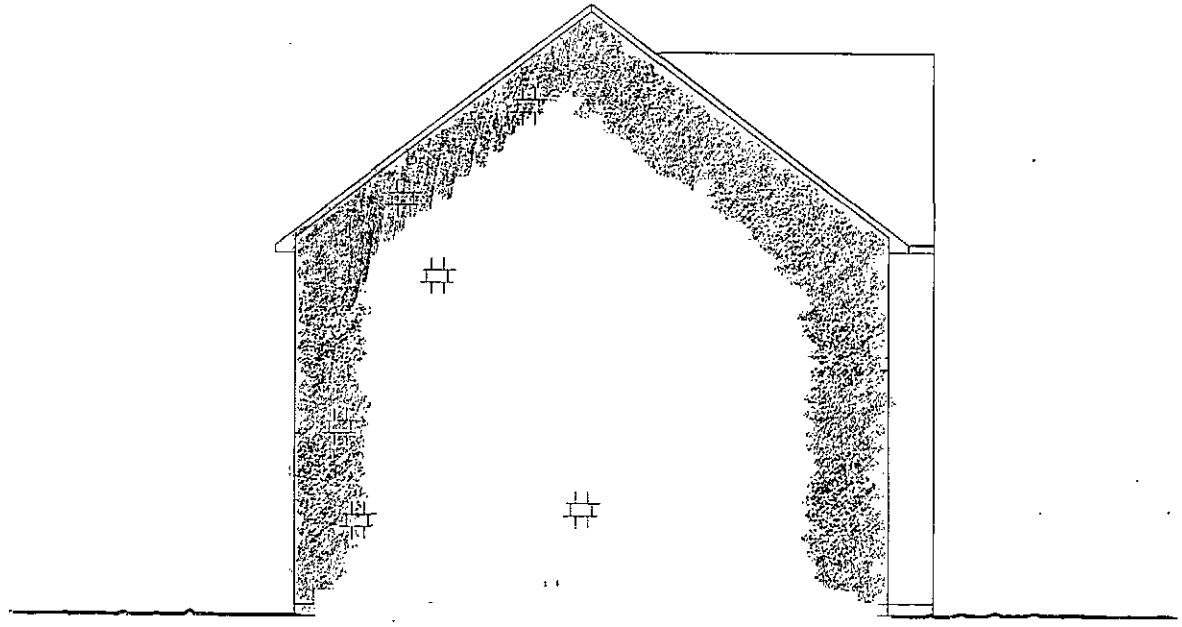

Existing Site Address

MRS EVANS
77 PORTLAND STREET

BARNSLEY
S70 3QT
SOUTH YORKSHIRE

A4
Drawing Scale: 1:100

RoofWright

Proposed Left Elevation

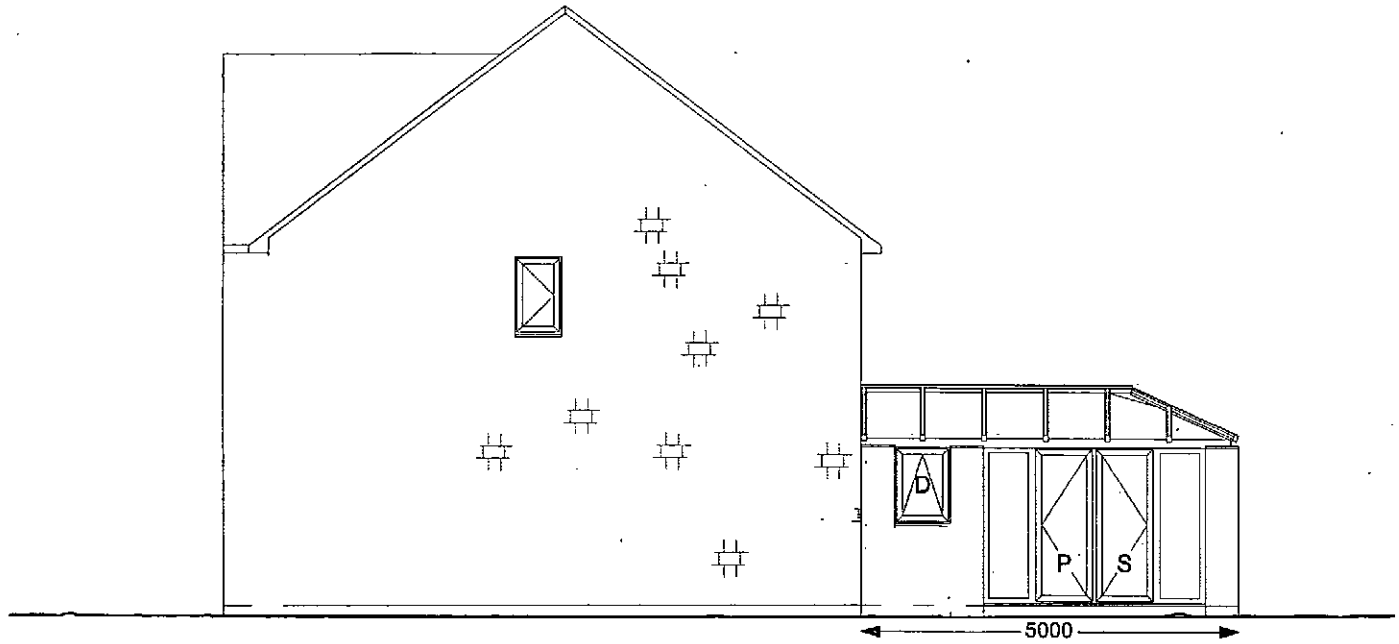

Proposed Site Address

MRS EVANS
77 PORTLAND STREET

BARNSLEY
S70 3QT
SOUTH YORKSHIRE

A4
Drawing Scale: 1:100

RoofWright

Proposed Rear Elevation

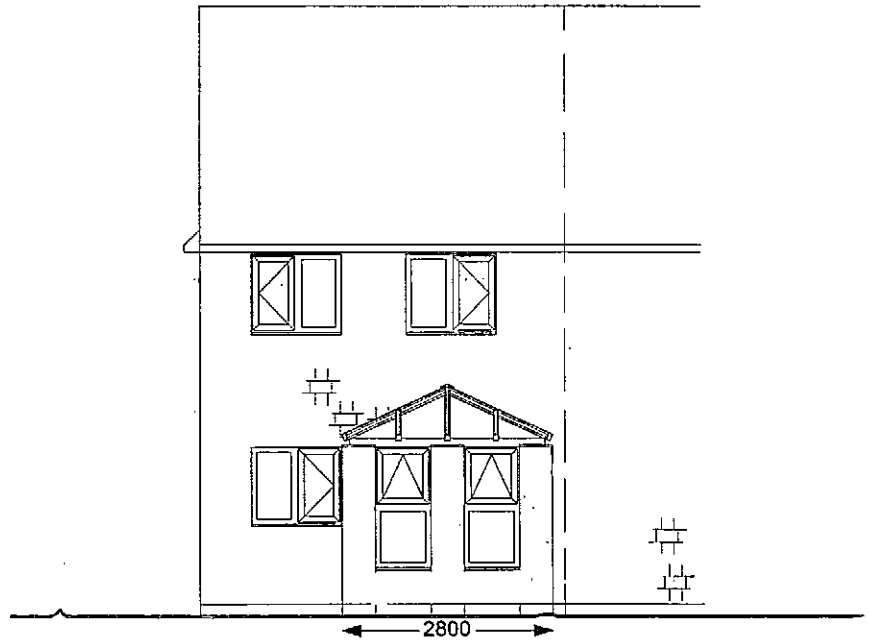

Proposed Site Address

MRS EVANS
77 PORTLAND STREET

BARNSLEY
S70 3QT
SOUTH YORKSHIRE

A4
Drawing Scale: 1:100

RoofWright

Proposed Right Elevation

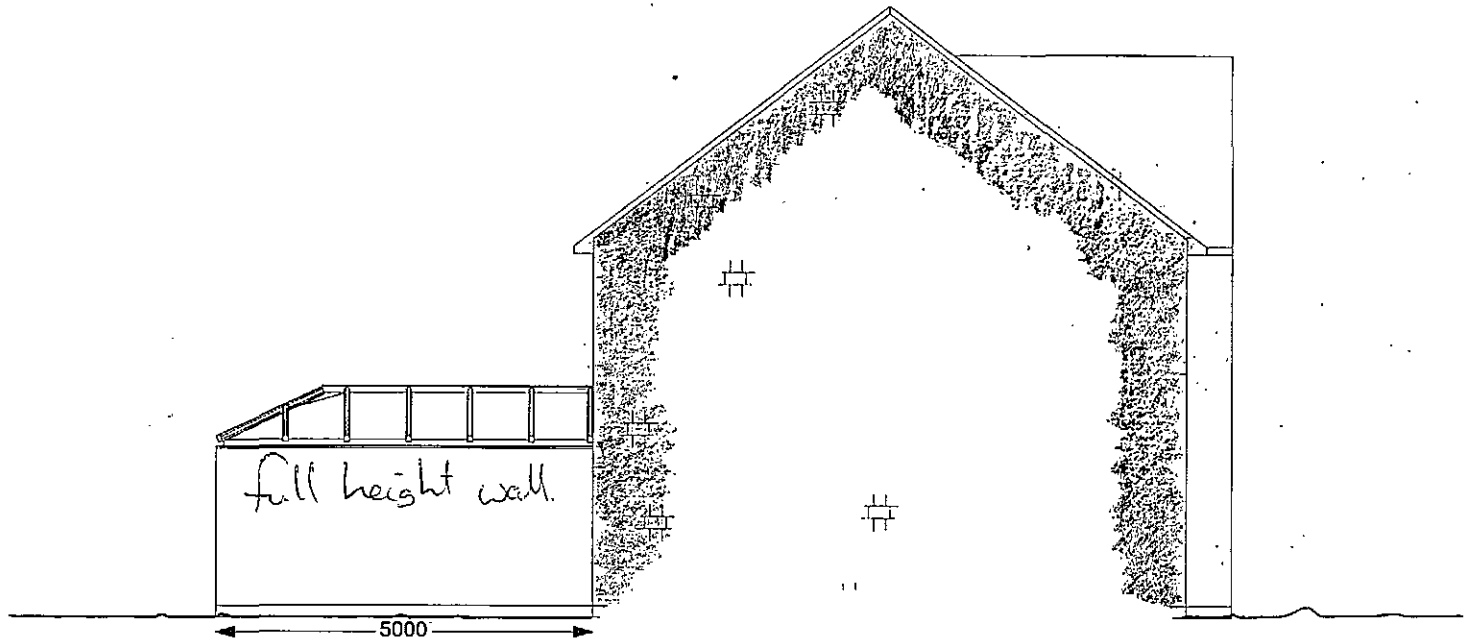

Proposed Site Address

MRS EVANS
77 PORTLAND STREET

BARNSLEY
S70 3QT
SOUTH YORKSHIRE

A4
Drawing Scale: 1:100

RoofWright

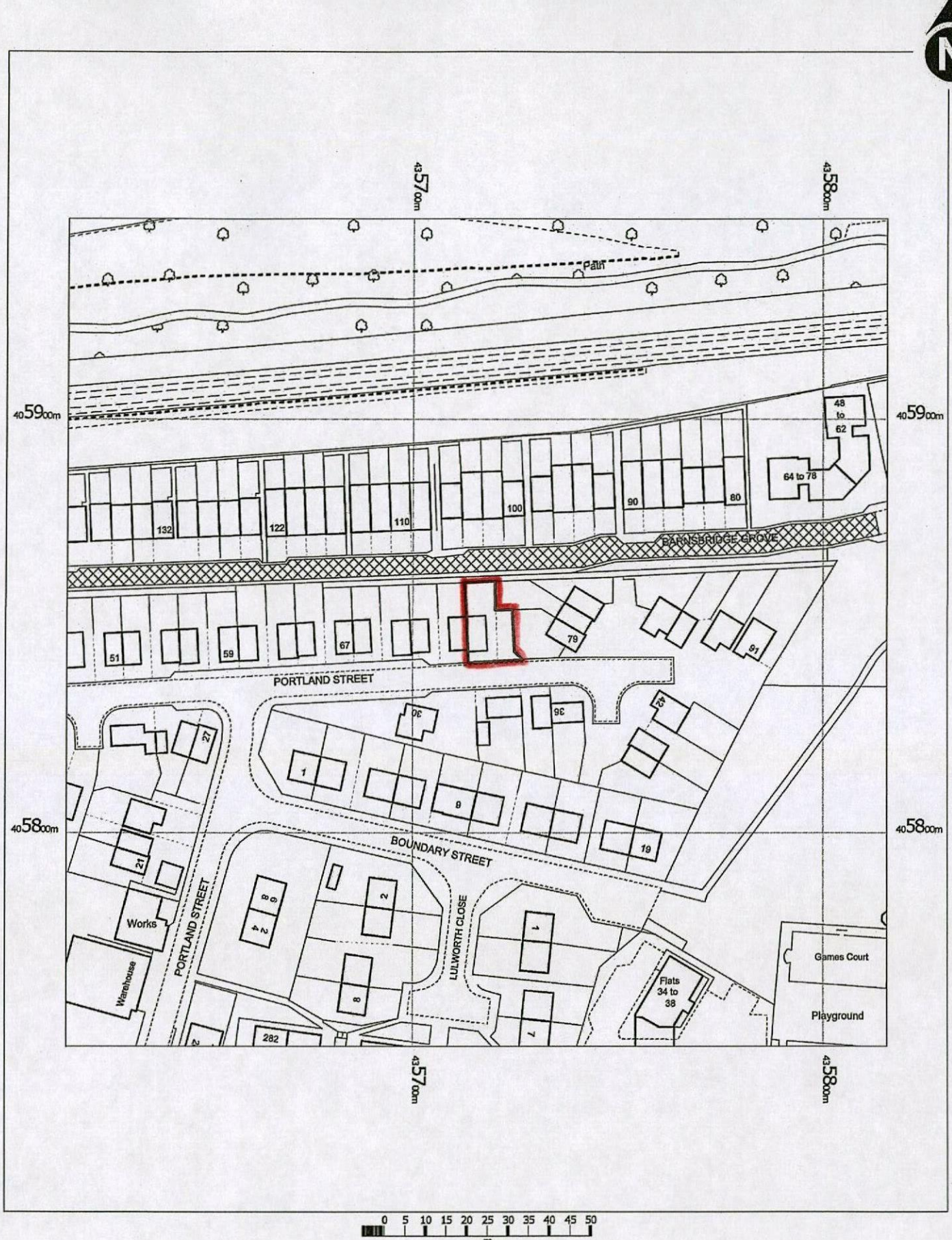

77 PORTLAND ST
BARNSLEY
S70 3QT

OS Mastermap
22 April 2013, ID: BW1-00223870
maps.blackwell.co.uk

1:1250 scale print at A4, Centre: 435716 E, 405848 N

©Crown Copyright. Licence no. 100041040

Mapping sourced from OS

N

MRS EVANS
77 PORTLAND STREET

BARNSLEY
SOUTH YORKSHIRE
S70 3QT