

High Street, Great Houghton – Dilapidation Survey

Carried out 03.12.2025

1 – Patch of tarmac from services.



2 – Manhole cover sunken which receives heavy traffic.



3 – Cracking and depression in carriageway.



4 – Manhole cover to receive heavy traffic.



5 – Carriageway generally in good condition.



6 – Gully and ACO channel drain likely to suffer heavy HGV traffic.



7 – Additional photo of ACO drain.



8 - Water meter lid & patch of tarmac to receive heavy traffic.



9 – Area of ponding along kerbline heading into village.



10 – Manhole lid in wheel line, in poor condition, lid rocking.



11 – Access to Bus Stop, Tarmac in poor condition.



12 – Patchwork tarmac and crocodile cracking within highway.




13 – Manhole Cover to receive heavy traffic.



14 – Highstreet, Kerbline and road in good condition.



15 – High Street, Highway in good condition.



16 – Manhole cover in poor condition to receive heavy traffic.



17 – High Street kerbline and carriageway in good condition.



18 – Area of patchwork tarmac, rutting and cracking present.



19 – Patchwork tarmac cracking and rutting.




20 – Cracking in carriageway in junction outside entrance to park lane.



21 – Manhole which will receive heavy traffic have sunk and cracked.




22 – Area of cracking and rutting when turning into village on the bend.



23 – Manhole in recently been patched and in good condition.




24 – Cracking and pothole to be subject of heavy traffic.




25 – Manhole which will receive heavy traffic in good condition.



26 – Highway in good condition.



27 – Highway in good condition.



28 – Extents of highway, traffic calming measures (speed ramps).

