



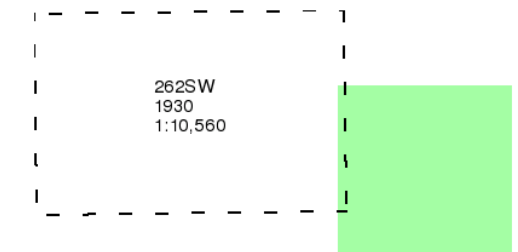
## Yorkshire

Published 1930

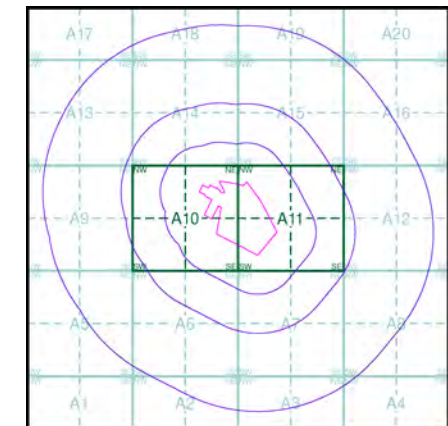
Source map scale - 1:10,560

The historical maps shown were reproduced from maps predominantly held at the scale adopted for England, Wales and Scotland in the 1840's. In 1854 the 1:2,500 scale was adopted for mapping urban areas; these maps were used to update the 1:10,560 maps. The published date given therefore is often some years later than the surveyed date. Before 1938, all OS maps were based on the Cassini Projection, with independent surveys of a single county or group of counties, giving rise to significant inaccuracies in outlying areas. In the late 1940's, a Provisional Edition was produced, which updated the 1:10,560 mapping from a number of sources. The maps appear unfinished - with all military camps and other strategic sites removed. These maps were initially overprinted with the National Grid. In 1970, the first 1:10,000 maps were produced using the Transverse Mercator Projection. The revision process continued until recently, with new editions appearing every 10 years or so for urban areas.

### Map Name(s) and Date(s)



### Historical Map - Slice A



### Order Details

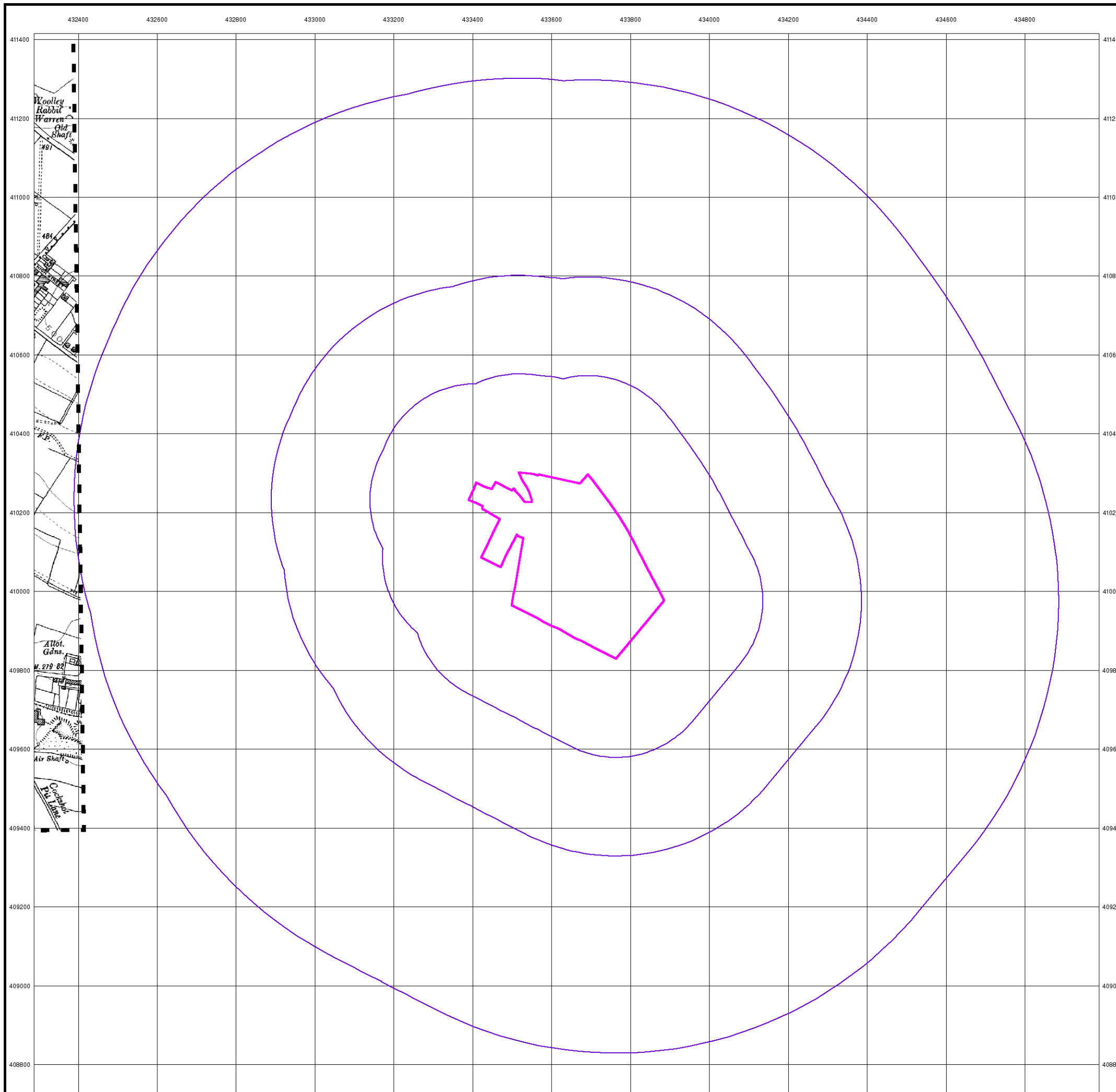
Order Number: 41207480\_1\_1  
Customer Ref: C3982/RGB/7506  
National Grid Reference: 433640, 410080  
Slice: A  
Site Area (Ha): 13.23  
Search Buffer (m): 1000

### Site Details

Proposed Development off, Wakefield Road, Mapplewell, Barnsley, South Yorkshire, S75 6LE



Tel: 0844 844 9952  
Fax: 0844 844 9951  
Web: www.envirocheck.co.uk





Yorkshire

Published 1932 - 1933

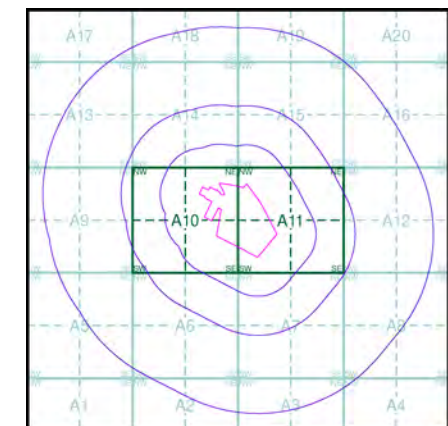
Source map scale - 1:10,560

The historical maps shown were reproduced from maps predominantly held at the scale adopted for England, Wales and Scotland in the 1840's. In 1854 the 1:2,500 scale was adopted for mapping urban areas; these maps were used to update the 1:10,560 maps. The published date given therefore is often some years later than the surveyed date. Before 1938, all OS maps were based on the Cassini Projection, with independent surveys of a single county or group of counties, giving rise to significant inaccuracies in outlying areas. In the late 1940's, a Provisional Edition was produced, which updated the 1:10,560 mapping from a number of sources. The maps appear unfinished - with all military camps and other strategic sites removed. These maps were initially overprinted with the National Grid. In 1970, the first 1:10,000 maps were produced using the Transverse Mercator Projection. The revision process continued until recently, with new editions appearing every 10 years or so for urban areas.

Map Name(s) and Date(s)

|       |      |          |
|-------|------|----------|
| 262SE | 1932 | 1:10,560 |
| 274NW | 1933 | 1:10,560 |
| 274NE | 1932 | 1:10,560 |

Historical Map - Slice A



Order Details

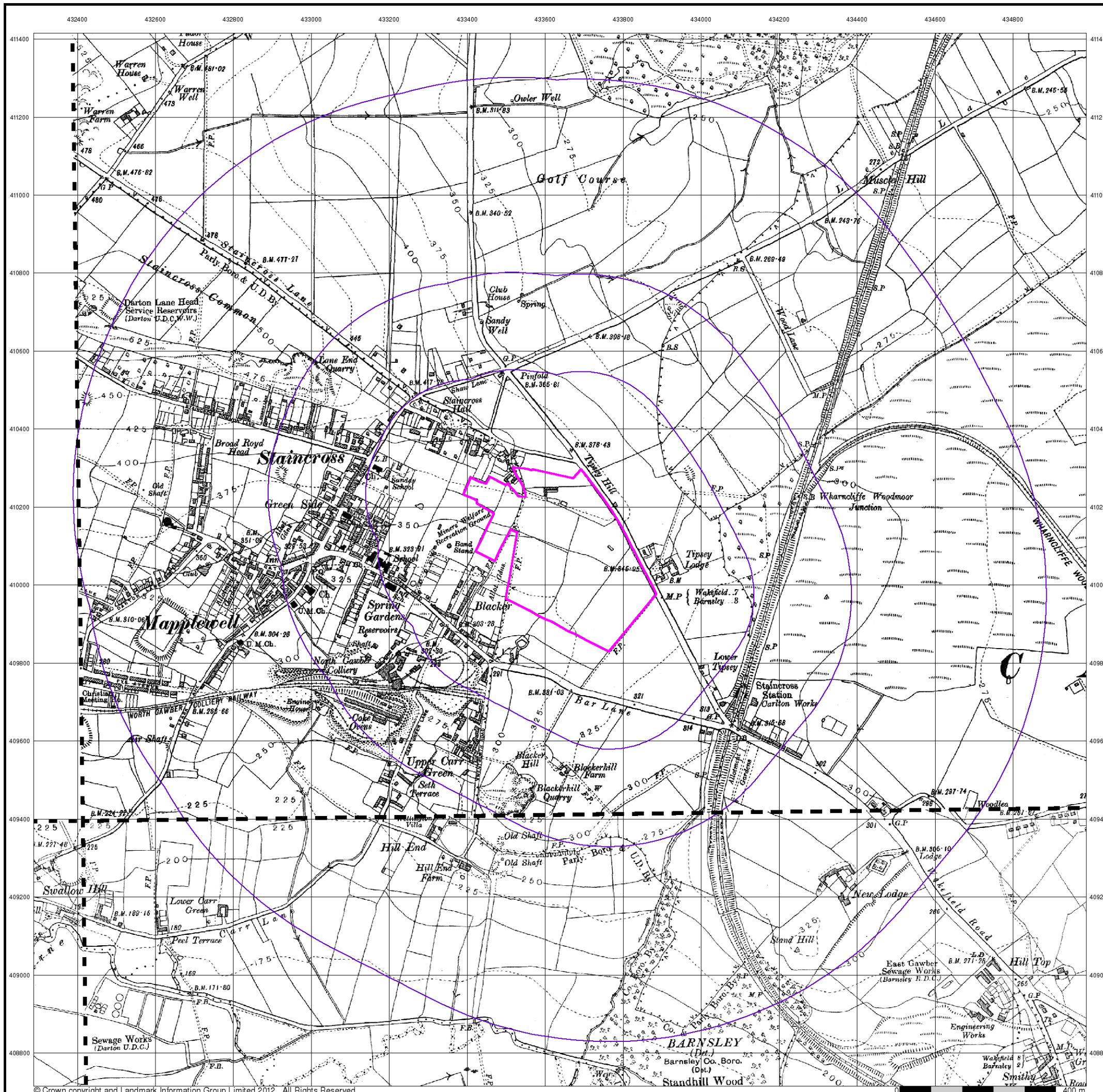
Order Number: 41207480\_1\_1  
 Customer Ref: C3982/RGB/7506  
 National Grid Reference: 433640, 410080  
 Slice: A  
 Site Area (Ha): 13.23  
 Search Buffer (m): 1000

Site Details

Proposed Development off, Wakefield Road, Mapplewell, Barnsley, South Yorkshire, S75 6LE



Tel: 0844 844 9952  
 Fax: 0844 844 9951  
 Web: www.envirocheck.co.uk





Yorkshire

Published 1938

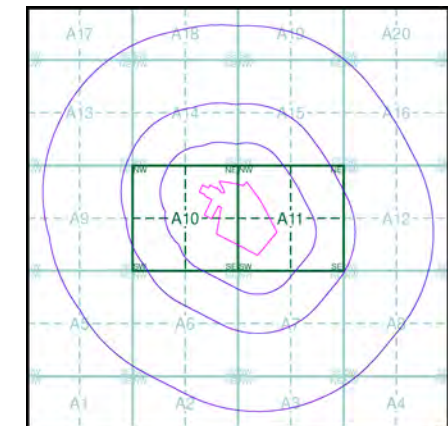
Source map scale - 1:10,560

The historical maps shown were reproduced from maps predominantly held at the scale adopted for England, Wales and Scotland in the 1840's. In 1854 the 1:2,500 scale was adopted for mapping urban areas; these maps were used to update the 1:10,560 maps. The published date given therefore is often some years later than the surveyed date. Before 1938, all OS maps were based on the Cassini Projection, with independent surveys of a single county or group of counties, giving rise to significant inaccuracies in outlying areas. In the late 1940's, a Provisional Edition was produced, which updated the 1:10,560 mapping from a number of sources. The maps appear unfinished - with all military camps and other strategic sites removed. These maps were initially overprinted with the National Grid. In 1970, the first 1:10,000 maps were produced using the Transverse Mercator Projection. The revision process continued until recently, with new editions appearing every 10 years or so for urban areas.

Map Name(s) and Date(s)

|                           |                           |
|---------------------------|---------------------------|
| 262SW<br>1938<br>1:10,560 | 262SE<br>1938<br>1:10,560 |
| 274NW<br>1938<br>1:10,560 | 274NE<br>1938<br>1:10,560 |

Historical Map - Slice A



Order Details

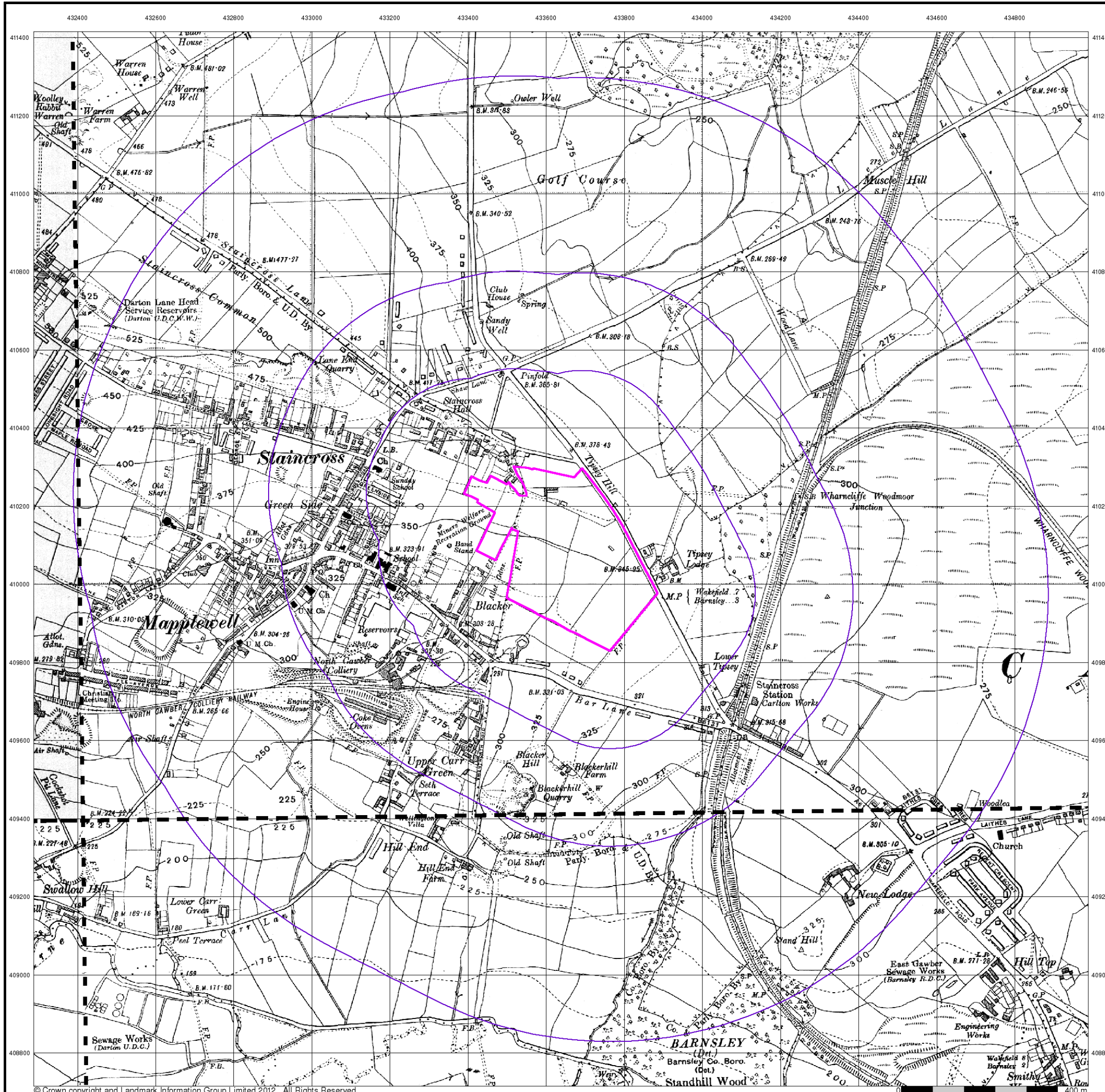
Order Number: 41207480\_1\_1  
 Customer Ref: C3982/RGB/7506  
 National Grid Reference: 433640, 410080  
 Slice: A  
 Site Area (Ha): 13.23  
 Search Buffer (m): 1000

Site Details

Proposed Development off, Wakefield Road, Mapplewell,  
 Barnsley, South Yorkshire, S75 6LE



Tel: 0844 844 9952  
 Fax: 0844 844 9951  
 Web: www.envirocheck.co.uk





Yorkshire

Published 1938 - 1948

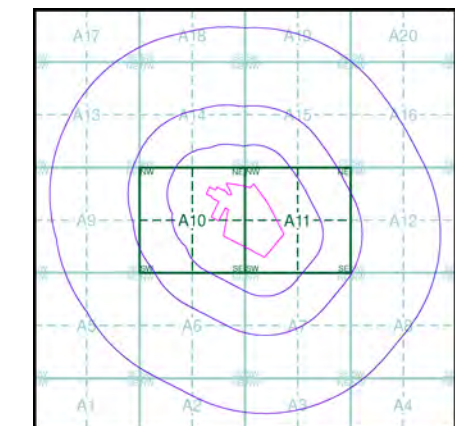
Source map scale - 1:10,560

The historical maps shown were reproduced from maps predominantly held at the scale adopted for England, Wales and Scotland in the 1840's. In 1854 the 1:2,500 scale was adopted for mapping urban areas; these maps were used to update the 1:10,560 maps. The published date given therefore is often some years later than the surveyed date. Before 1938, all OS maps were based on the Cassini Projection, with independent surveys of a single county or group of counties, giving rise to significant inaccuracies in outlying areas. In the late 1940's, a Provisional Edition was produced, which updated the 1:10,560 mapping from a number of sources. The maps appear unfinished - with all military camps and other strategic sites removed. These maps were initially overprinted with the National Grid. In 1970, the first 1:10,000 maps were produced using the Transverse Mercator Projection. The revision process continued until recently, with new editions appearing every 10 years or so for urban areas.

Map Name(s) and Date(s)

|                           |                           |
|---------------------------|---------------------------|
| 262SW<br>1948<br>1:10,560 | 262SE<br>1938<br>1:10,560 |
| 274NW<br>1938<br>1:10,560 | 274NE<br>1948<br>1:10,560 |

Historical Map - Slice A



Order Details

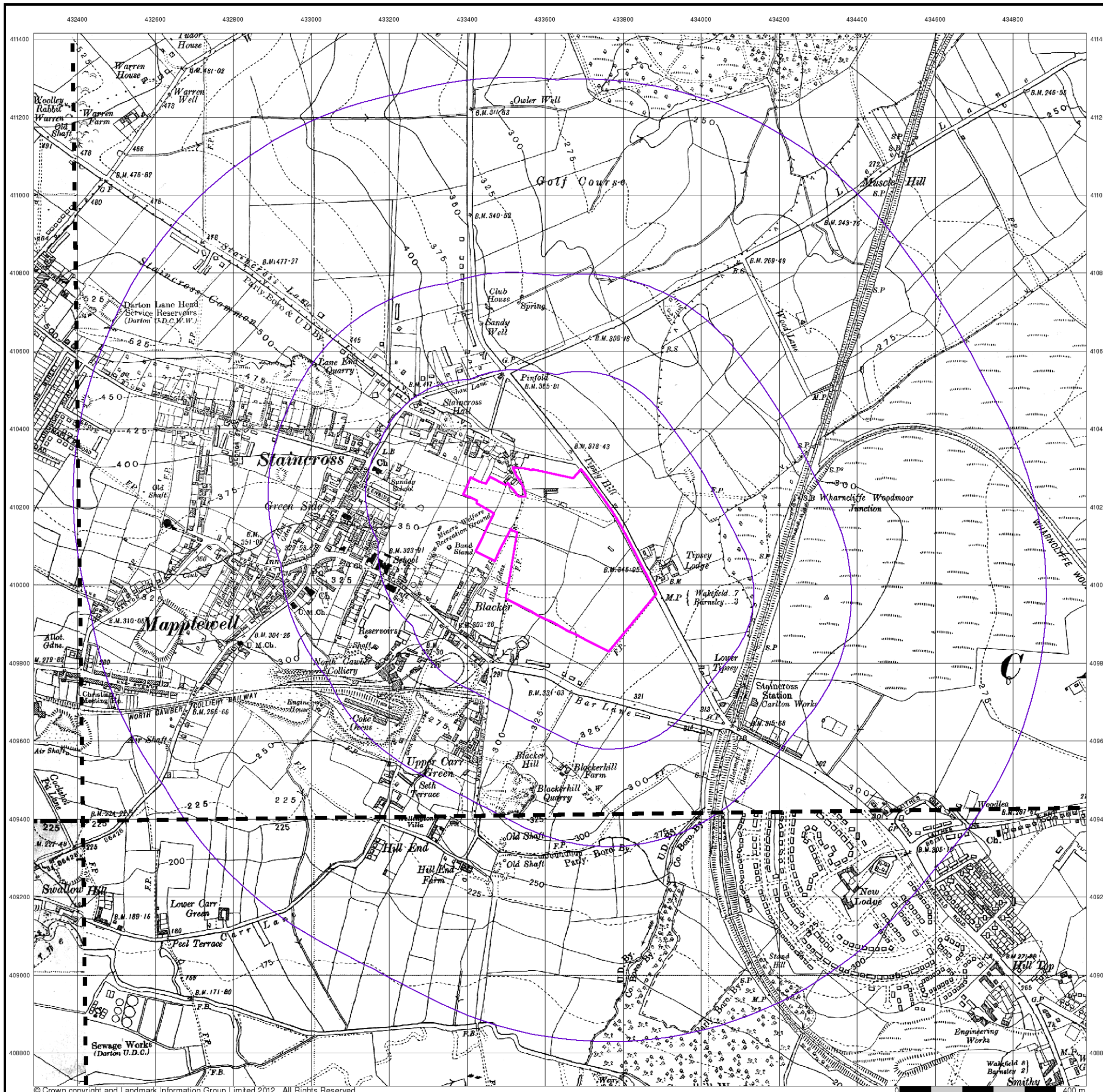
Order Number: 41207480\_1\_1  
 Customer Ref: C3982/RGB/7506  
 National Grid Reference: 433640, 410080  
 Slice: A  
 Site Area (Ha): 13.23  
 Search Buffer (m): 1000

Site Details

Proposed Development off, Wakefield Road, Mapplewell,  
 Barnsley, South Yorkshire, S75 6LE



Tel: 0844 844 9952  
 Fax: 0844 844 9951  
 Web: www.envirocheck.co.uk





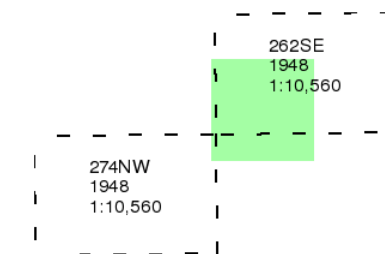
Yorkshire

Published 1948

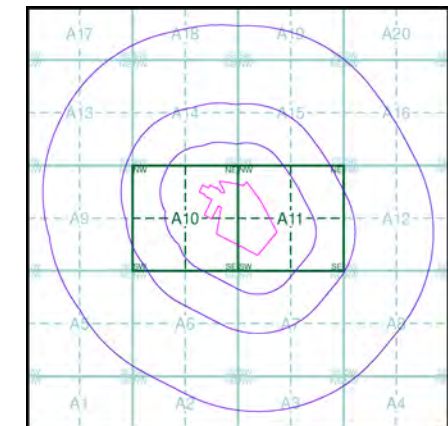
Source map scale - 1:10,560

The historical maps shown were reproduced from maps predominantly held at the scale adopted for England, Wales and Scotland in the 1840's. In 1854 the 1:2,500 scale was adopted for mapping urban areas; these maps were used to update the 1:10,560 maps. The published date given therefore is often some years later than the surveyed date. Before 1938, all OS maps were based on the Cassini Projection, with independent surveys of a single county or group of counties, giving rise to significant inaccuracies in outlying areas. In the late 1940's, a Provisional Edition was produced, which updated the 1:10,560 mapping from a number of sources. The maps appear unfinished - with all military camps and other strategic sites removed. These maps were initially overprinted with the National Grid. In 1970, the first 1:10,000 maps were produced using the Transverse Mercator Projection. The revision process continued until recently, with new editions appearing every 10 years or so for urban areas.

Map Name(s) and Date(s)



Historical Map - Slice A



Order Details

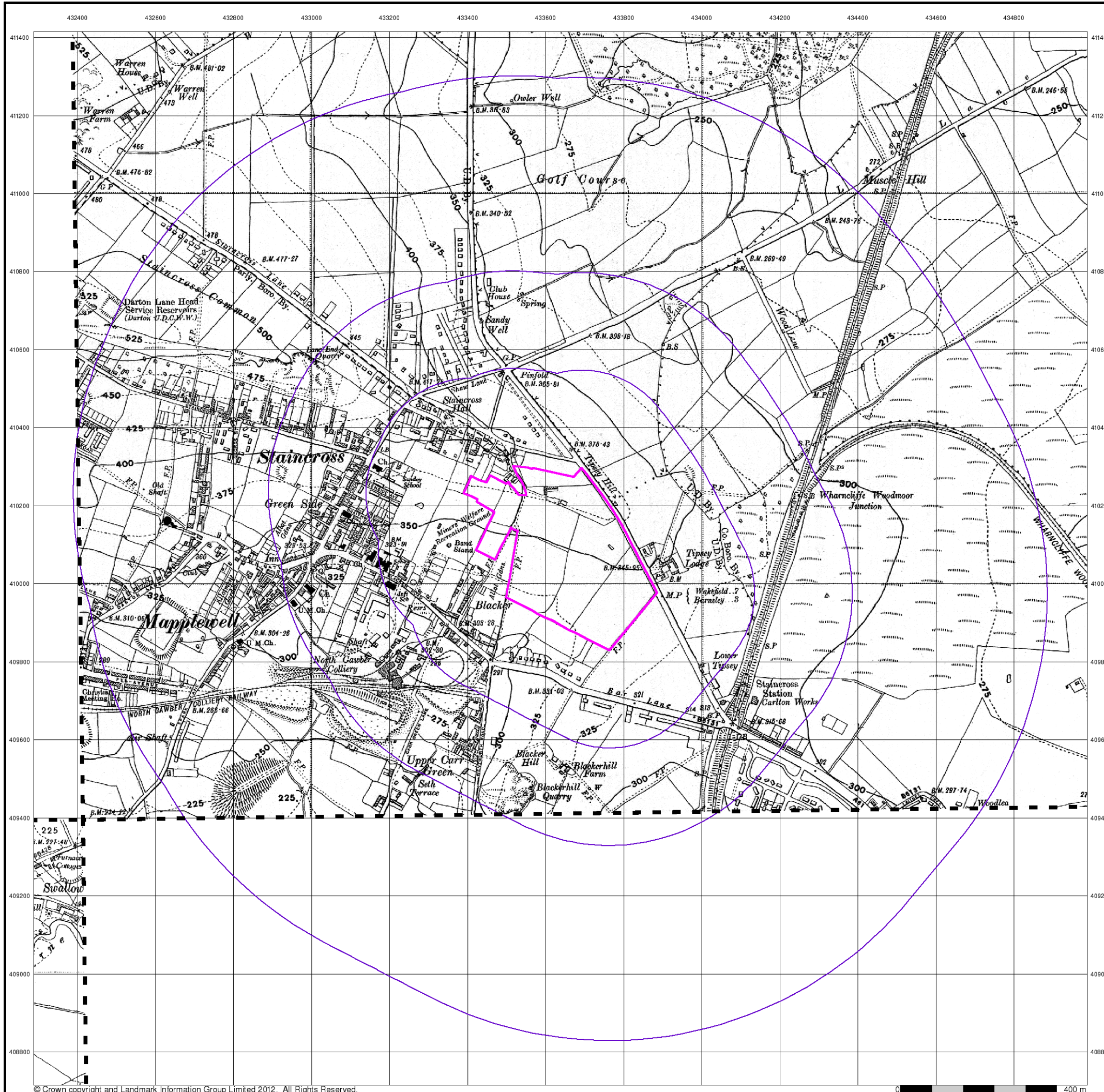
Order Number: 41207480\_1\_1
Customer Ref: C3982/RGB/7506
National Grid Reference: 433640, 410080
Slice: A
Site Area (Ha): 13.23
Search Buffer (m): 1000

Site Details

Proposed Development off, Wakefield Road, Mapplewell,
Barnsley, South Yorkshire, S75 6LE



Tel: 0844 844 9952
Fax: 0844 844 9951
Web: www.envirocheck.co.uk





### Ordnance Survey Plan

Published 1956

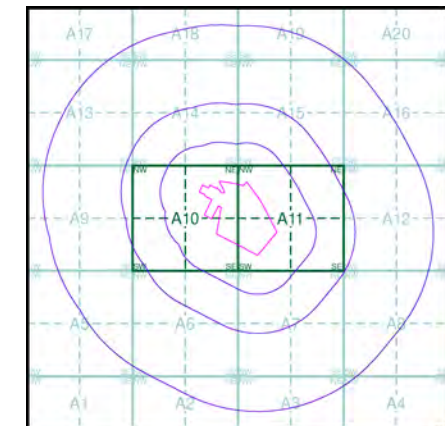
Source map scale - 1:10,000

The historical maps shown were reproduced from maps predominantly held at the scale adopted for England, Wales and Scotland in the 1840's. In 1854 the 1:2,500 scale was adopted for mapping urban areas; these maps were used to update the 1:10,560 maps. The published date given therefore is often some years later than the surveyed date. Before 1938, all OS maps were based on the Cassini Projection, with independent surveys of a single county or group of counties, giving rise to significant inaccuracies in outlying areas. In the late 1940's, a Provisional Edition was produced, which updated the 1:10,560 mapping from a number of sources. The maps appear unfinished - with all military camps and other strategic sites removed. These maps were initially overprinted with the National Grid. In 1970, the first 1:10,000 maps were produced using the Transverse Mercator Projection. The revision process continued until recently, with new editions appearing every 10 years or so for urban areas.

### Map Name(s) and Date(s)

|        |      |
|--------|------|
| SE31SW | 1956 |
| SE30NW | 1956 |

### Historical Map - Slice A



### Order Details

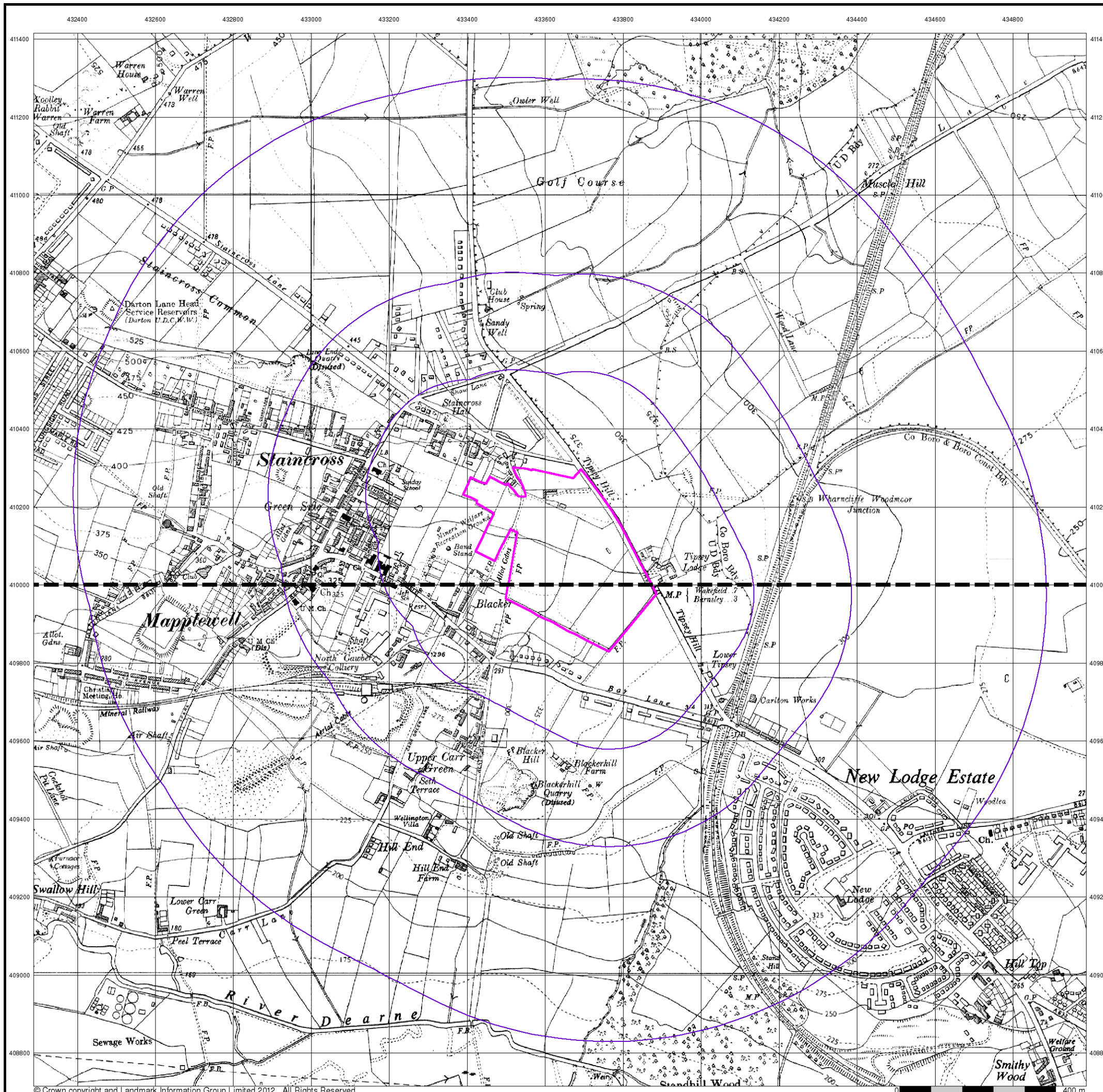
Order Number: 41207480\_1\_1  
 Customer Ref: C3982/RGB/7506  
 National Grid Reference: 433640, 410080  
 Slice: A  
 Site Area (Ha): 13.23  
 Search Buffer (m): 1000

### Site Details

Proposed Development off, Wakefield Road, Mapplewell, Barnsley, South Yorkshire, S75 6LE



Tel: 0844 844 9952  
 Fax: 0844 844 9951  
 Web: www.envirocheck.co.uk





### Ordnance Survey Plan

Published 1965 - 1966

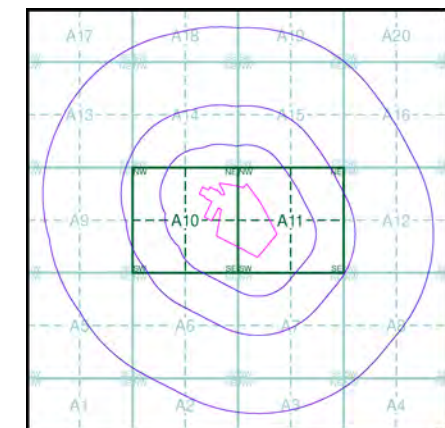
Source map scale - 1:10,000

The historical maps shown were reproduced from maps predominantly held at the scale adopted for England, Wales and Scotland in the 1840's. In 1854 the 1:2,500 scale was adopted for mapping urban areas; these maps were used to update the 1:10,560 maps. The published date given therefore is often some years later than the surveyed date. Before 1938, all OS maps were based on the Cassini Projection, with independent surveys of a single county or group of counties, giving rise to significant inaccuracies in outlying areas. In the late 1940's, a Provisional Edition was produced, which updated the 1:10,560 mapping from a number of sources. The maps appear unfinished - with all military camps and other strategic sites removed. These maps were initially overprinted with the National Grid. In 1970, the first 1:10,000 maps were produced using the Transverse Mercator Projection. The revision process continued until recently, with new editions appearing every 10 years or so for urban areas.

### Map Name(s) and Date(s)

|          |      |
|----------|------|
| SE31SW   | 1965 |
| 1:10,560 |      |
| SE30NW   | 1966 |
| 1:10,560 |      |

### Historical Map - Slice A



### Order Details

Order Number: 41207480\_1\_1  
 Customer Ref: C3982/RGB/7506  
 National Grid Reference: 433640, 410080  
 Slice: A  
 Site Area (Ha): 13.23  
 Search Buffer (m): 1000

### Site Details

Proposed Development off, Wakefield Road, Mapplewell, Barnsley, South Yorkshire, S75 6LE



Tel: 0844 844 9952  
 Fax: 0844 844 9951  
 Web: www.envirocheck.co.uk





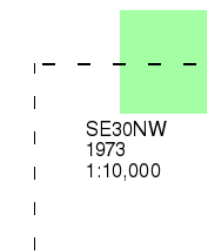
## Ordnance Survey Plan

Published 1973

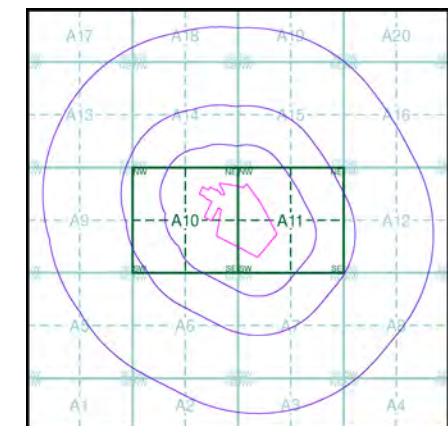
Source map scale - 1:10,000

The historical maps shown were reproduced from maps predominantly held at the scale adopted for England, Wales and Scotland in the 1840's. In 1854 the 1:2,500 scale was adopted for mapping urban areas; these maps were used to update the 1:10,560 maps. The published date given therefore is often some years later than the surveyed date. Before 1938, all OS maps were based on the Cassini Projection, with independent surveys of a single county or group of counties, giving rise to significant inaccuracies in outlying areas. In the late 1940's, a Provisional Edition was produced, which updated the 1:10,560 mapping from a number of sources. The maps appear unfinished - with all military camps and other strategic sites removed. These maps were initially overprinted with the National Grid. In 1970, the first 1:10,000 maps were produced using the Transverse Mercator Projection. The revision process continued until recently, with new editions appearing every 10 years or so for urban areas.

### Map Name(s) and Date(s)



### Historical Map - Slice A



### Order Details

|                          |                |
|--------------------------|----------------|
| Order Number:            | 41207480_1_1   |
| Customer Ref:            | C3982/RGB/7506 |
| National Grid Reference: | 433640, 410080 |
| Slice:                   | A              |
| Site Area (Ha):          | 13.23          |
| Search Buffer (m):       | 1000           |

### Site Details

Proposed Development off, Wakefield Road, Mapplewell, Barnsley, South Yorkshire, S75 6LE



|      |                       |
|------|-----------------------|
| Tel: | 0844 844 9952         |
| Fax: | 0844 844 9951         |
| Web: | www.envirocheck.co.uk |





### Ordnance Survey Plan

Published 1980 - 1983

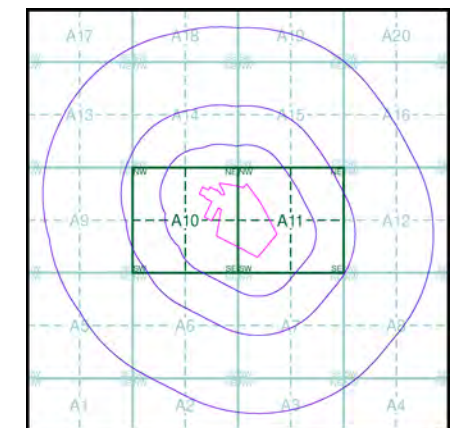
Source map scale - 1:10,000

The historical maps shown were reproduced from maps predominantly held at the scale adopted for England, Wales and Scotland in the 1840's. In 1854 the 1:2,500 scale was adopted for mapping urban areas; these maps were used to update the 1:10,560 maps. The published date given therefore is often some years later than the surveyed date. Before 1938, all OS maps were based on the Cassini Projection, with independent surveys of a single county or group of counties, giving rise to significant inaccuracies in outlying areas. In the late 1940's, a Provisional Edition was produced, which updated the 1:10,560 mapping from a number of sources. The maps appear unfinished - with all military camps and other strategic sites removed. These maps were initially overprinted with the National Grid. In 1970, the first 1:10,000 maps were produced using the Transverse Mercator Projection. The revision process continued until recently, with new editions appearing every 10 years or so for urban areas.

### Map Name(s) and Date(s)

|          |      |
|----------|------|
| SE31SW   | 1980 |
| 1:10,000 |      |
| SE30NW   | 1983 |
| 1:10,000 |      |

### Historical Map - Slice A



### Order Details

Order Number: 41207480\_1\_1  
 Customer Ref: C3982/RGB/7506  
 National Grid Reference: 433640, 410080  
 Slice: A  
 Site Area (Ha): 13.23  
 Search Buffer (m): 1000

### Site Details

Proposed Development off, Wakefield Road, Mapplewell, Barnsley, South Yorkshire, S75 6LE



Tel: 0844 844 9952  
 Fax: 0844 844 9951  
 Web: www.envirocheck.co.uk





### Ordnance Survey Plan

Published 1991 - 1993

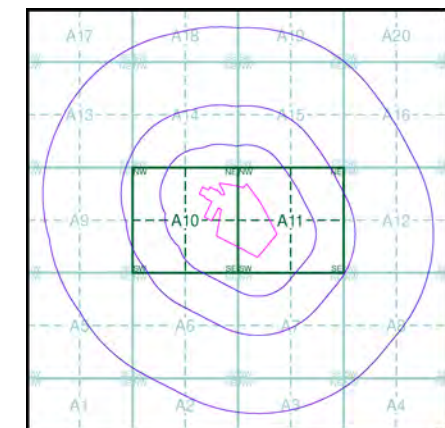
Source map scale - 1:10,000

The historical maps shown were reproduced from maps predominantly held at the scale adopted for England, Wales and Scotland in the 1840's. In 1854 the 1:2,500 scale was adopted for mapping urban areas; these maps were used to update the 1:10,560 maps. The published date given therefore is often some years later than the surveyed date. Before 1938, all OS maps were based on the Cassini Projection, with independent surveys of a single county or group of counties, giving rise to significant inaccuracies in outlying areas. In the late 1940's, a Provisional Edition was produced, which updated the 1:10,560 mapping from a number of sources. The maps appear unfinished - with all military camps and other strategic sites removed. These maps were initially overprinted with the National Grid. In 1970, the first 1:10,000 maps were produced using the Transverse Mercator Projection. The revision process continued until recently, with new editions appearing every 10 years or so for urban areas.

### Map Name(s) and Date(s)

|        |      |          |
|--------|------|----------|
| SE31SW | 1991 | 1:10,000 |
| SE30NW | 1993 | 1:10,000 |

### Historical Map - Slice A



### Order Details

Order Number: 41207480\_1\_1  
 Customer Ref: C3982/RGB/7506  
 National Grid Reference: 433640, 410080  
 Slice: A  
 Site Area (Ha): 13.23  
 Search Buffer (m): 1000

### Site Details

Proposed Development off, Wakefield Road, Mapplewell, Barnsley, South Yorkshire, S75 6LE



Tel: 0844 844 9952  
 Fax: 0844 844 9951  
 Web: www.envirocheck.co.uk





### 10k Raster Mapping

Published 2006

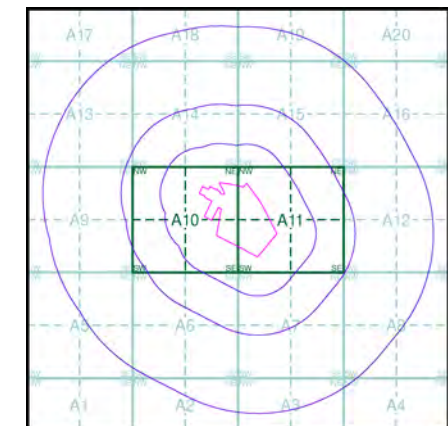
Source map scale - 1:10,000

The historical maps shown were produced from the Ordnance Survey's 1:10,000 colour raster mapping. These maps are derived from Landplan which replaced the old 1:10,000 maps originally published in 1970. The data is highly detailed showing buildings, fences and field boundaries as well as all roads, tracks and paths. Road names are also included together with the relevant road number and classification. Boundary information depiction includes county, unitary authority, district, civil parish and constituency.

### Map Name(s) and Date(s)

|        |      |          |
|--------|------|----------|
| SE31SW | 2006 | 1:10,000 |
| SE30NW | 2006 | 1:10,000 |

### Historical Map - Slice A



### Order Details

|                          |                |
|--------------------------|----------------|
| Order Number:            | 41207480_1_1   |
| Customer Ref:            | C3982/RGB/7506 |
| National Grid Reference: | 433640, 410080 |
| Slice:                   | A              |
| Site Area (Ha):          | 13.23          |
| Search Buffer (m):       | 1000           |

### Site Details

Proposed Development off, Wakefield Road, Mapplewell, Barnsley, South Yorkshire, S75 6LE



Tel: 0844 844 9952  
 Fax: 0844 844 9951  
 Web: www.envirocheck.co.uk





### 10k Raster Mapping

Published 2012

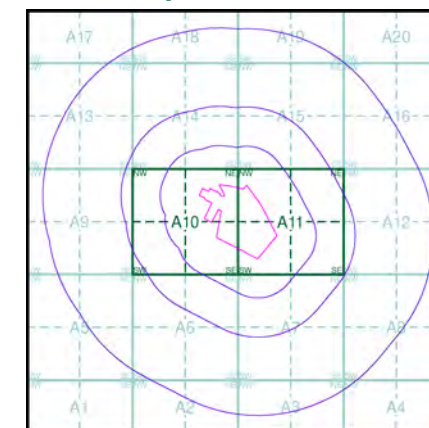
Source map scale - 1:10,000

The historical maps shown were produced from the Ordnance Survey's 1:10,000 colour raster mapping. These maps are derived from Landplan which replaced the old 1:10,000 maps originally published in 1970. The data is highly detailed showing buildings, fences and field boundaries as well as all roads, tracks and paths. Road names are also included together with the relevant road number and classification. Boundary information depiction includes county, unitary authority, district, civil parish and constituency.

### Map Name(s) and Date(s)

|        |      |          |
|--------|------|----------|
| SE31SW | 2012 | 1:10,000 |
| SE30NW | 2012 | 1:10,000 |

### Historical Map - Slice A



### Order Details

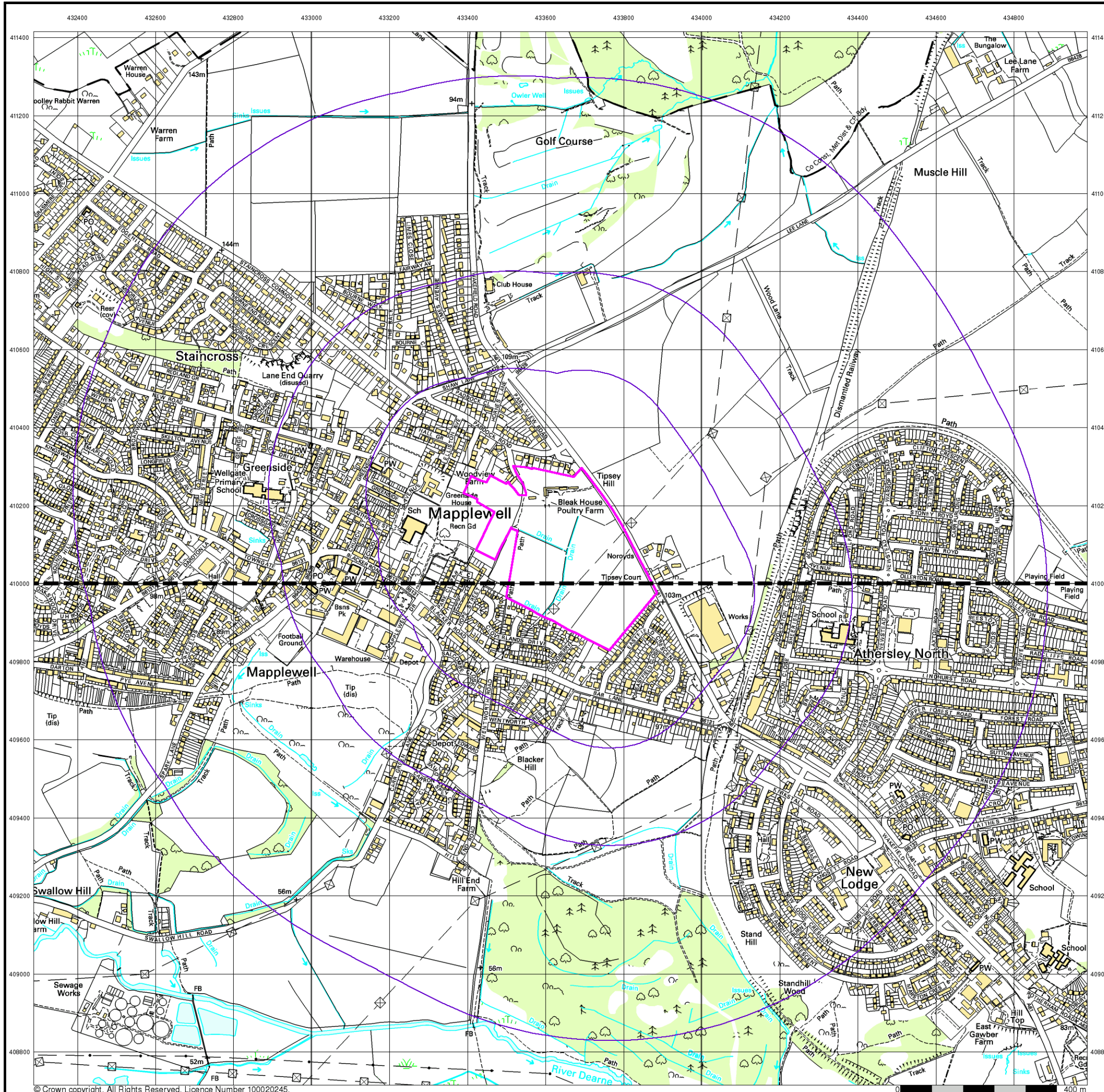
|                          |                |
|--------------------------|----------------|
| Order Number:            | 41207480_1_1   |
| Customer Ref:            | C3982/RGB/7506 |
| National Grid Reference: | 433640, 410080 |
| Slice:                   | A              |
| Site Area (Ha):          | 13.23          |
| Search Buffer (m):       | 1000           |

### Site Details

Proposed Development off, Wakefield Road, Mapplewell, Barnsley, South Yorkshire, S75 6LE



Tel: 0844 844 9952  
 Fax: 0844 844 9951  
 Web: www.envirocheck.co.uk





### General

- Specified Site
- Specified Buffer(s)
- Bearing Reference Point
- Map ID
- Several of Type at Location

### Agency and Hydrological

- Contaminated Land Register Entry or Notice (Location)
- Contaminated Land Register Entry or Notice
- Discharge Consent
- Enforcement or Prohibition Notice
- Integrated Pollution Control
- Integrated Pollution Prevention Control
- Local Authority Integrated Pollution Prevention and Control
- Local Authority Pollution Prevention and Control
- Local Authority Pollution Prevention and Control Enforcement
- Pollution Incident to Controlled Waters
- Prosecution Relating to Authorised Processes
- Prosecution Relating to Controlled Waters
- Registered Radioactive Substance
- River Network or Water Feature
- River Quality Sampling Point
- Substantiated Pollution Incident Register
- Water Abstraction
- Water Industry Act Referral

### Waste

- BGS Recorded Landfill Site (Location)
- BGS Recorded Landfill Site
- EA Historic Landfill (Buffered Point)
- EA Historic Landfill (Polygon)
- Integrated Pollution Control Registered Waste Site
- Licensed Waste Management Facility (Landfill Boundary)
- Licensed Waste Management Facility (Location)
- Local Authority Recorded Landfill Site (Location)
- Local Authority Recorded Landfill Site
- Registered Landfill Site
- Registered Landfill Site (Location)
- Registered Landfill Site (Point Buffered to 100m)
- Registered Landfill Site (Point Buffered to 250m)
- Registered Waste Transfer Site (Location)
- Registered Waste Transfer Site
- Registered Waste Treatment or Disposal Site (Location)
- Registered Waste Treatment or Disposal Site

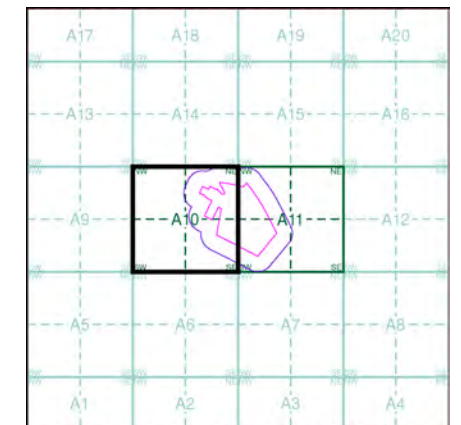
### Geological

- BGS Recorded Mineral Site

### Industrial Land Use

- Contemporary Trade Directory Entry
- Fuel Station Entry
- COMAH Site
- Explosive Site
- NIHHS Site
- Planning Hazardous Substance Consent
- Planning Hazardous Substance Enforcement

### Site Sensitivity Map - Segment A10



### Order Details

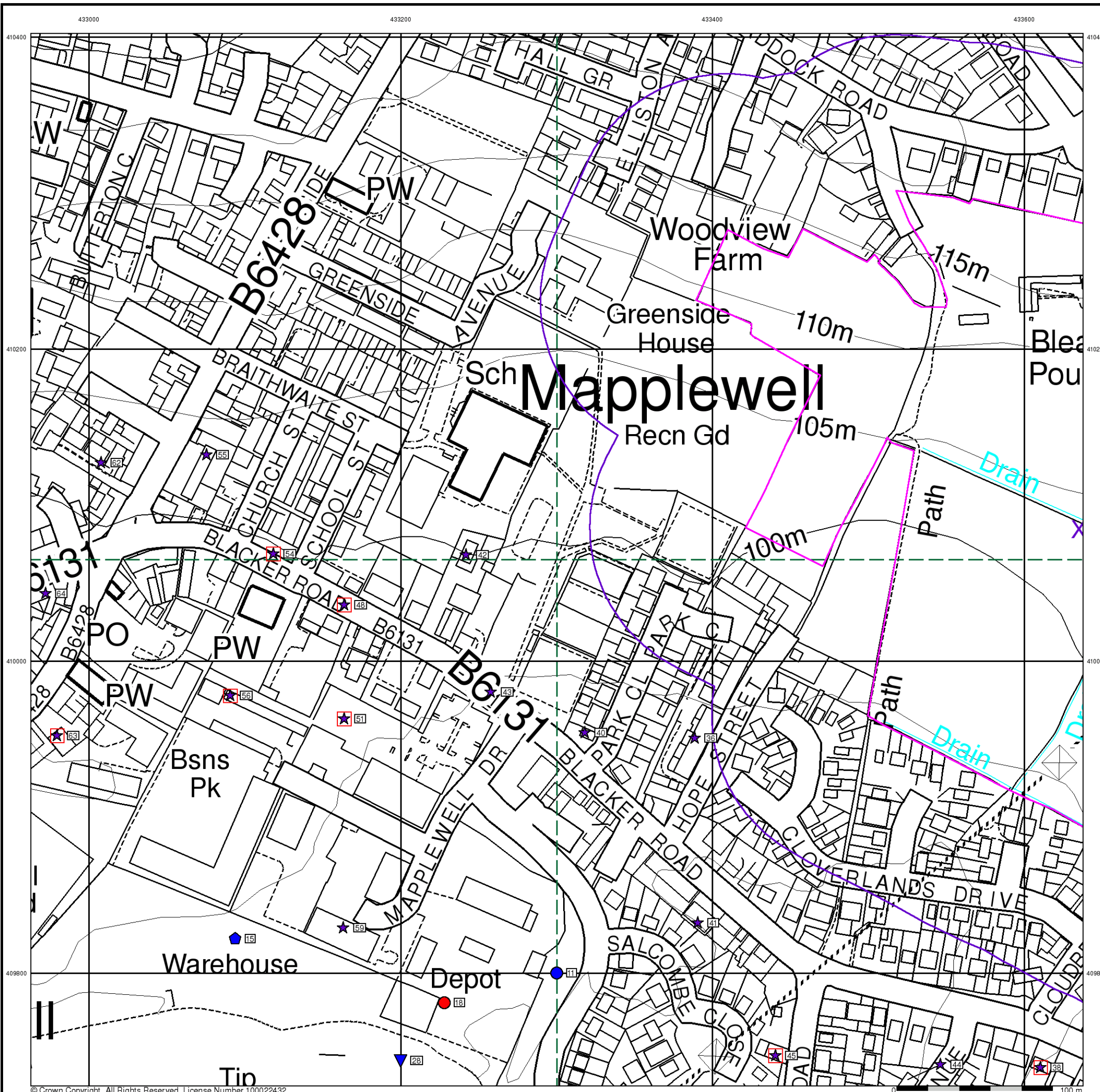
Order Number: 41207480\_1\_1  
 Customer Ref: C3982/RGB/7506  
 National Grid Reference: 433640, 410080  
 Slice: A  
 Site Area (Ha): 13.23

### Site Details

Proposed Development off, Wakefield Road, Mapplewell, Barnsley, South Yorkshire, S75 6LE



Tel: 0844 844 9952  
 Fax: 0844 844 9951  
 Web: www.envirocheck.co.uk



© Crown Copyright. All Rights Reserved. License Number 100022432.



### General

- Specified Site
- Specified Buffer(s)
- Bearing Reference Point
- Map ID
- Several of Type at Location

### Agency and Hydrological

- Contaminated Land Register Entry or Notice (Location)
- Contaminated Land Register Entry or Notice
- Discharge Consent
- Enforcement or Prohibition Notice
- Integrated Pollution Control
- Integrated Pollution Prevention Control
- Local Authority Integrated Pollution Prevention and Control
- Local Authority Pollution Prevention and Control
- Local Authority Pollution Prevention and Control Enforcement
- Pollution Incident to Controlled Waters
- Prosecution Relating to Authorised Processes
- Prosecution Relating to Controlled Waters
- Registered Radioactive Substance
- River Network or Water Feature
- River Quality Sampling Point
- Substantiated Pollution Incident Register
- Water Abstraction
- Water Industry Act Referral

### Waste

- BGS Recorded Landfill Site (Location)
- BGS Recorded Landfill Site
- EA Historic Landfill (Buffered Point)
- EA Historic Landfill (Polygon)
- Integrated Pollution Control Registered Waste Site
- Licensed Waste Management Facility (Landfill Boundary)
- Licensed Waste Management Facility (Location)
- Local Authority Recorded Landfill Site (Location)
- Local Authority Recorded Landfill Site
- Registered Landfill Site
- Registered Landfill Site (Location)
- Registered Landfill Site (Point Buffered to 100m)
- Registered Landfill Site (Point Buffered to 250m)
- Registered Waste Transfer Site (Location)
- Registered Waste Transfer Site
- Registered Waste Treatment or Disposal Site (Location)
- Registered Waste Treatment or Disposal Site

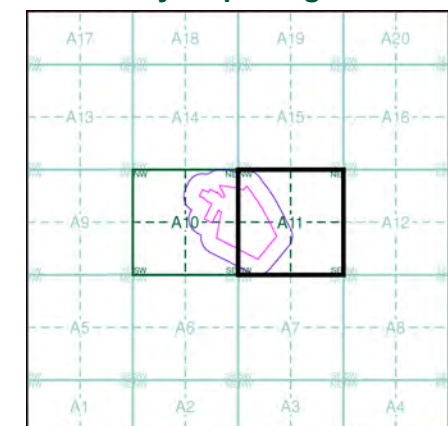
### Geological

- BGS Recorded Mineral Site

### Industrial Land Use

- Contemporary Trade Directory Entry
- Fuel Station Entry
- COMAH Site
- Explosive Site
- NIHHS Site
- Planning Hazardous Substance Consent
- Planning Hazardous Substance Enforcement

### Site Sensitivity Map - Segment A11



### Order Details

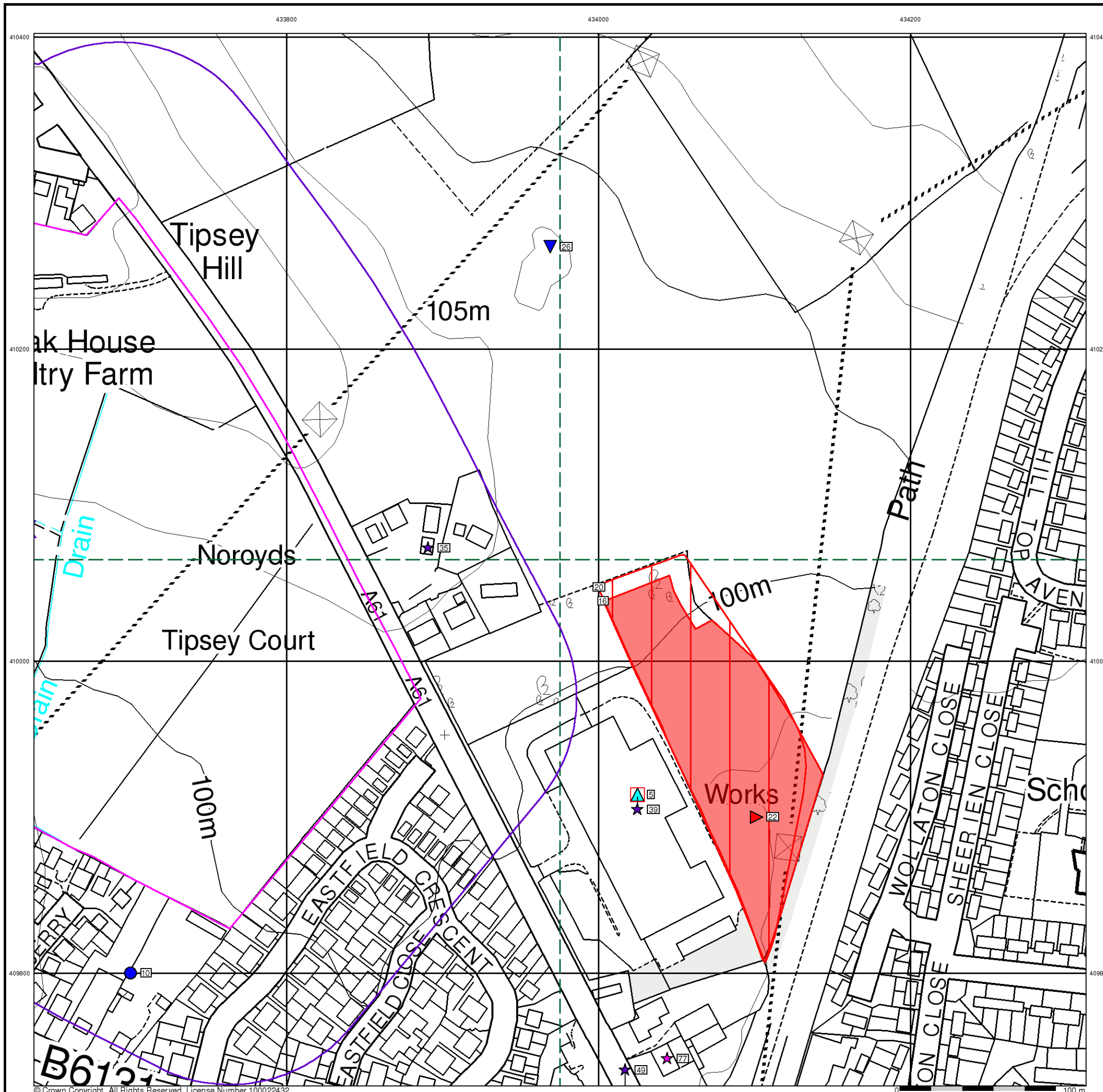
Order Number: 41207480\_1\_1  
 Customer Ref: C3982/RGB/7506  
 National Grid Reference: 433640, 410080  
 Slice: A  
 Site Area (Ha): 13.23

### Site Details

Proposed Development off, Wakefield Road, Mapplewell, Barnsley, South Yorkshire, S75 6LE



Tel: 0844 844 9952  
 Fax: 0844 844 9951  
 Web: www.envirocheck.co.uk



© Crown Copyright. All Rights Reserved. License Number 100022432.



### General

- Specified Site
- Specified Buffer(s)
- Bearing Reference Point
- Map ID
- Several of Type at Location

### Agency and Hydrological

- Contaminated Land Register Entry or Notice (Location)
- Contaminated Land Register Entry or Notice
- Discharge Consent
- Enforcement or Prohibition Notice
- Integrated Pollution Control
- Integrated Pollution Prevention and Control
- Local Authority Integrated Pollution Prevention and Control
- Local Authority Pollution Prevention and Control Enforcement
- Pollution Incident to Controlled Waters
- Prosecution Relating to Authorised Processes
- Prosecution Relating to Controlled Waters
- Registered Radioactive Substance
- River Network or Water Feature
- River Quality Sampling Point
- Substantiated Pollution Incident Register
- Water Abstraction
- Water Industry Act Referral

### Waste

- BGS Recorded Landfill Site (Location)
- BGS Recorded Landfill Site
- EA Historic Landfill (Buffered Point)
- EA Historic Landfill (Polygon)
- Integrated Pollution Control Registered Waste Site
- Licensed Waste Management Facility (Landfill Boundary)
- Licensed Waste Management Facility (Location)
- Local Authority Recorded Landfill Site (Location)
- Local Authority Recorded Landfill Site
- Registered Landfill Site
- Registered Landfill Site (Location)
- Registered Landfill Site (Point Buffered to 100m)
- Registered Landfill Site (Point Buffered to 250m)
- Registered Waste Transfer Site (Location)
- Registered Waste Transfer Site
- Registered Waste Treatment or Disposal Site (Location)
- Registered Waste Treatment or Disposal Site

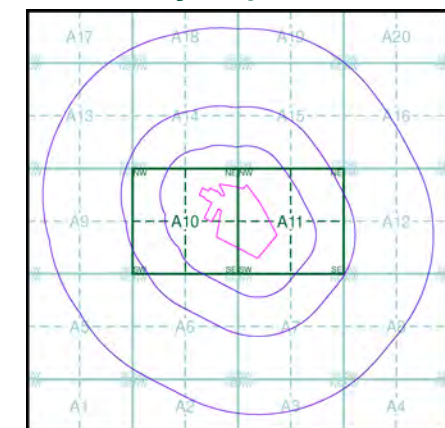
### Geological

- BGS Recorded Mineral Site

### Industrial Land Use

- Contemporary Trade Directory Entry
- Fuel Station Entry
- COMAH Site
- Explosive Site
- NIHHS Site
- Planning Hazardous Substance Consent
- Planning Hazardous Substance Enforcement

### Site Sensitivity Map - Slice A



### Order Details

Order Number: 41207480\_1\_1  
 Customer Ref: C3982/RGB/7506  
 National Grid Reference: 433640, 410080  
 Slice: A  
 Site Area (Ha): 13.23  
 Search Buffer (m): 1000

### Site Details

Proposed Development off, Wakefield Road, Mapplewell, Barnsley, South Yorkshire, S75 6LE



Tel: 0844 844 9952  
 Fax: 0844 844 9951  
 Web: www.envirocheck.co.uk

