

Industrial Land Use Map

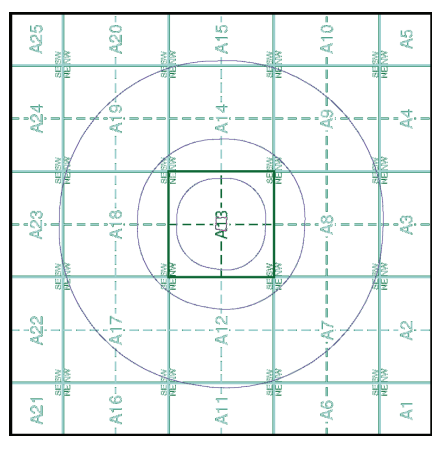
General

- Specified Site
- Specified Buffer(s)
- Bearing Reference Point
- Slice
- Map ID

Industrial Land Use

- Contemporary Trade Directory Entry
- Fuel Station Entry
- Gas Pipeline
- Points of Interest - Commercial Services
- Points of Interest - Education and Health
- Points of Interest - Manufacturing and Production
- Points of Interest - Public Infrastructure
- Points of Interest - Recreational and Environmental
- Underground Electrical Cables

Industrial Land Use Map - Slice A



Order Details

Order Number: 98280593_1_1
 Customer Ref: 8771
 National Grid Reference: 437300, 411570
 Slice: A
 Site Area (Ha): 0.53
 Search Buffer (m): 1000

Site Details

26 Cross Lane, Royston, BARNSELEY, South Yorkshire, S71 4AT



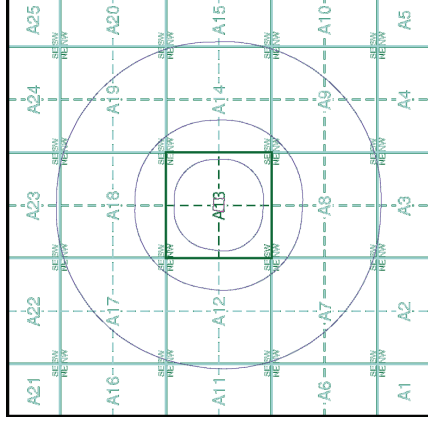
General

- Specified Site
- Specified Buffer(s)
- Bearing Reference Point

Agency and Hydrological (Flood)

- Extreme Flooding from Rivers or Sea without Defences (Zone 2)
- Flooding from Rivers or Sea without Defences (Zone 3)
- Area Benefiting from Flood Defence
- Flood Water Storage Areas
- Flood Defence

Flood Map - Slice A



Order Details

Order Number: 98280593_1_1
 Customer Ref: 8771
 National Grid Reference: 437300, 411570
 Slice: A
 Site Area (Ha): 0.53
 Search Buffer (m): 1000

Site Details

26 Cross Lane, Royston, BARNSELEY, South Yorkshire, S71 4AT



- General**
- Specified Site
 - Specified Buffer(s)
 - Bearing Reference Point
 - Msp ID
 - Several of Type at Location

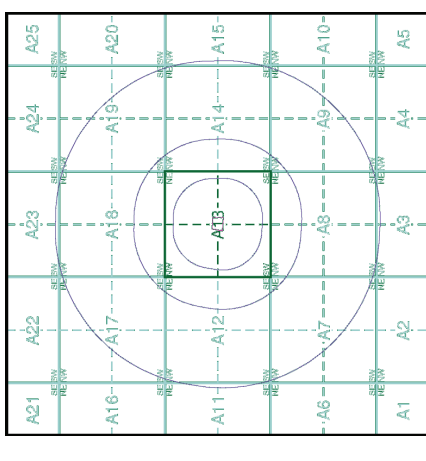
Agency and Hydrological (Boreholes)

- BGS Borehole Depth 0 - 10m
- BGS Borehole Depth 10 - 30m
- BGS Borehole Depth 30m +
- Confidential
- Other

For Borehole information please refer to the Borehole .csv file which accompanied this slice.

A copy of the BGS Borehole Ordering Form is available to download from the Support section of www.envirocheck.co.uk.

Borehole Map - Slice A

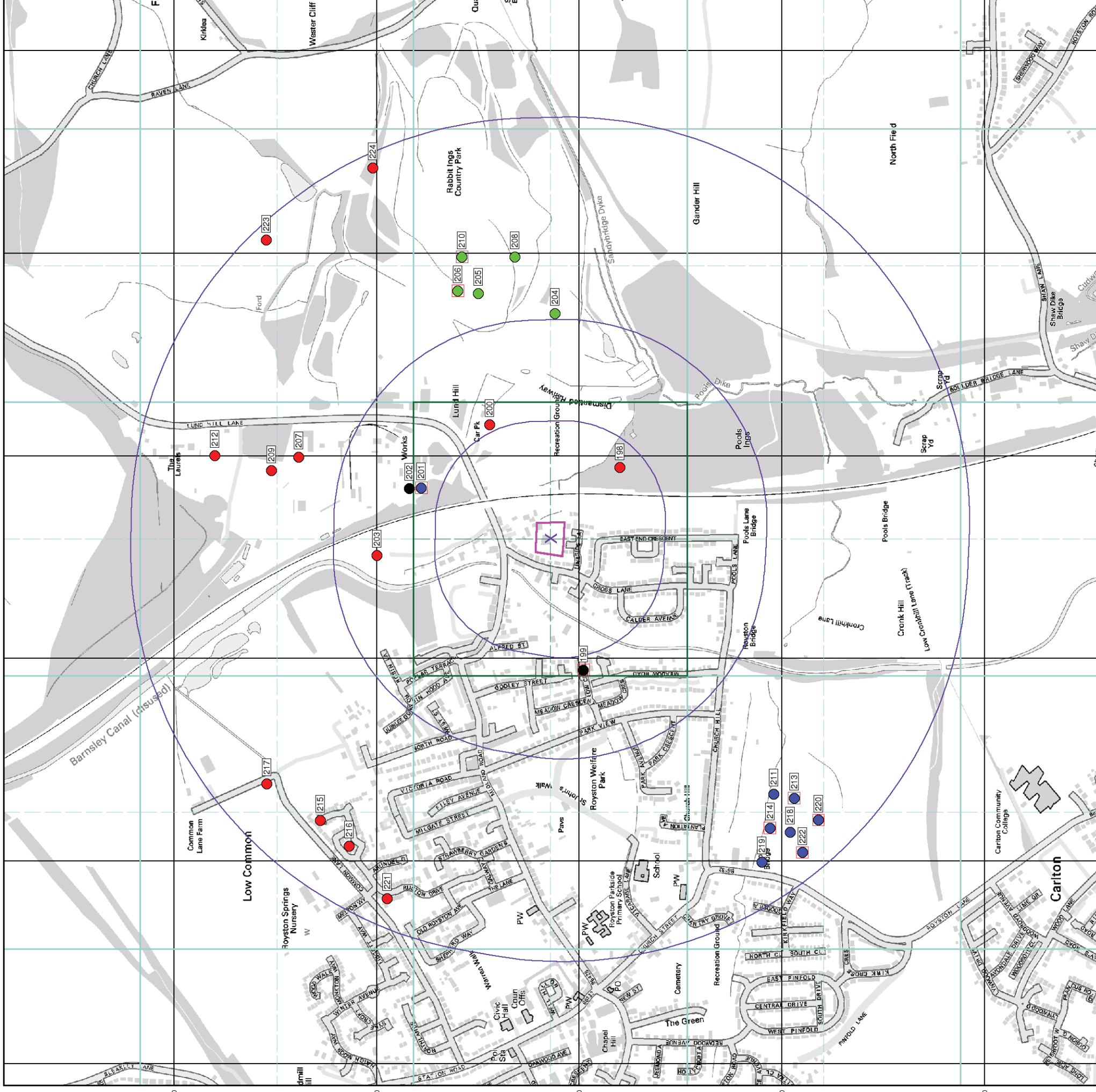


Order Details

Order Number: 98280593_1_1
 Customer Ref: 8771
 National Grid Reference: 437300, 411570
 Slice: A
 Site Area (Ha): 0.53
 Search Buffer (m): 1000

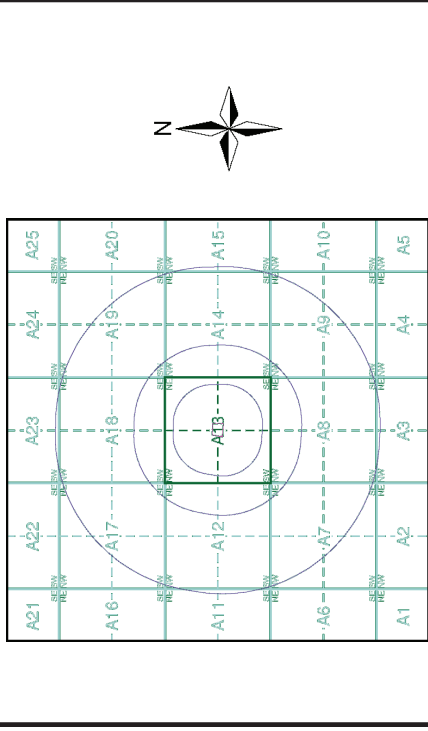
Site Details

26 Cross Lane, Royston, BARNSELEY, South Yorkshire, S71 4AT



- General**
- Specified Site
 - Specified Buffer(s)
 - Bearing Reference Point
 - Map ID
- Detailed River Network Data**
- Primary River
 - Secondary River
 - Tertiary River
 - Canal
 - Canal Tunnel
 - Undefined River
 - Lake/Reservoir
 - Offline Drainage Feature
 - Extended Culvert (greater than 50m)
 - Underground River (inferred)
 - Underground River (local knowledge)
 - Downstream of High Water Mark
 - Downstream of Seaward Extension
 - Not assigned River feature
- Contours (height in metres)**
- Standard Contour
 - Master Contour
 - Spot Height
 - Mean Low Water
 - Mean High Water

EANRW Detailed River Network Map - Slice A



Order Details

Order Number: 98280593_1_1
 Customer Ref: 8771
 National Grid Reference: 437300, 411570

Site Details

Site Area (Ha): 0.53
 Search Buffer (m): 1000

Site Details

26 Cross Lane, Royston, BARNSELEY, South Yorkshire, S71 4AT



- General**
- Specified Site
 - Specified Buffer(s)
 - ✕ Bearing Reference Point

Risk of Flooding from Surface Water

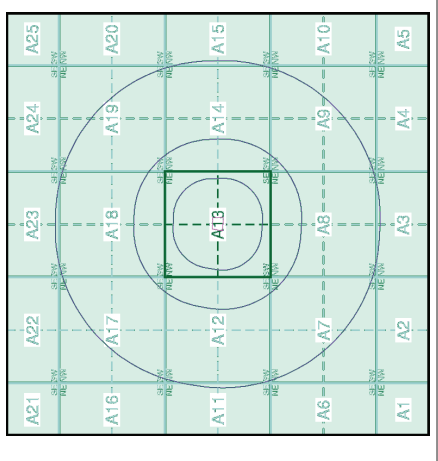
- High - 30 Year Return
- Medium - 100 Year Return
- Low - 1000 Year Return

Suitability

See the suitability map below

- National to county
- County to town
- Town to street
- Street to parcels of land
- Property

EANRW Suitability Map - Slice A

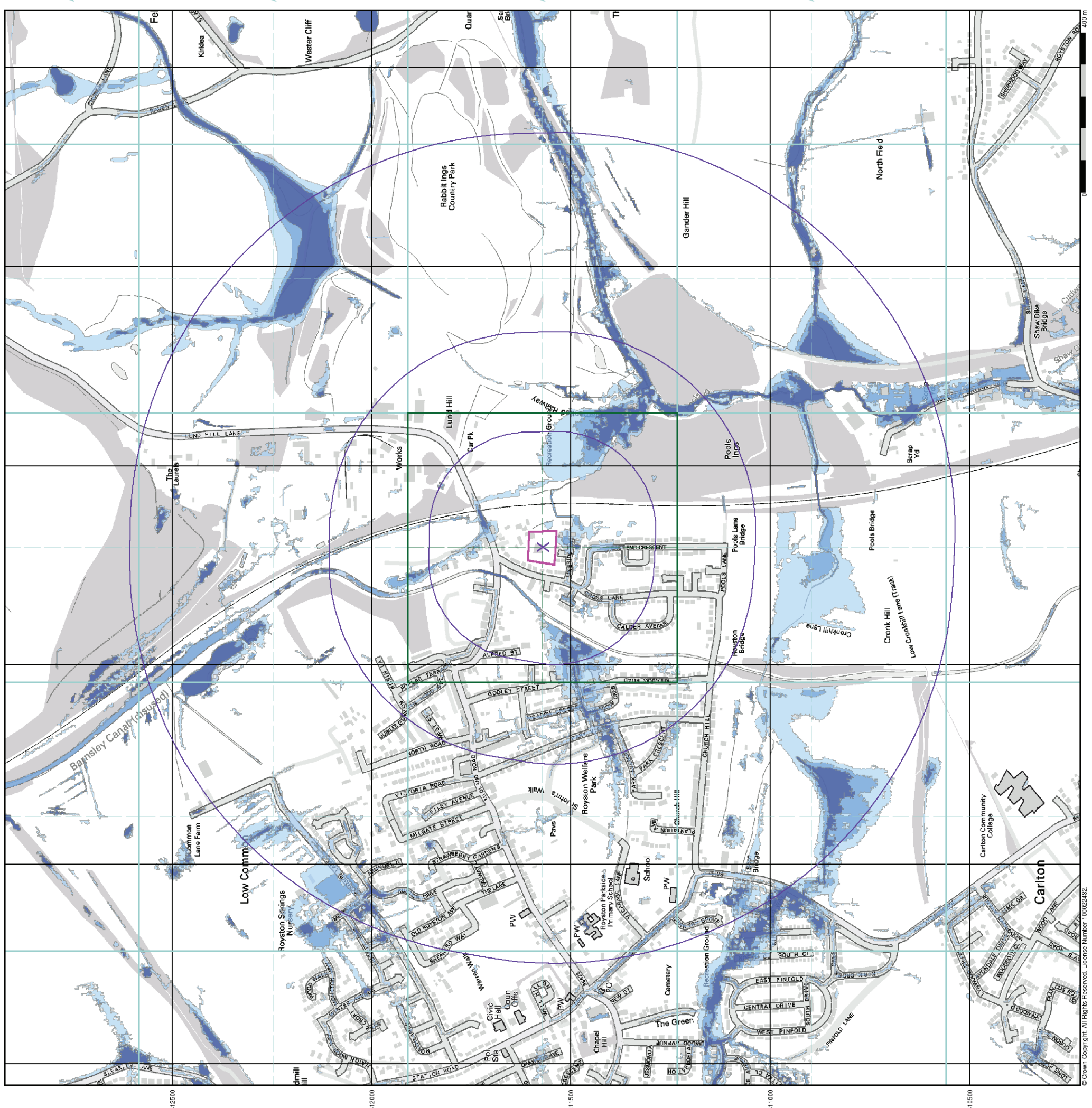


Order Details

Order Number: 98280593_1_1
 Customer Ref: 8771
 National Grid Reference: 437300, 411570
 Slice: A
 Site Area (Ha): 0.53
 Search Buffer (m): 1000

Site Details

26 Cross Lane, Royston, BARNSELEY, South Yorkshire, S71 4AT





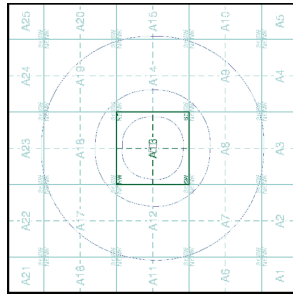
Groundwater Vulnerability

- General**
- Specified Site
 - Specified Buffer(s)
 - Bearing Reference Point
 - Map ID

Agency and Hydrological

- Geological Classes**
- Major Aquifer (Highly Permeable)
 - High (H) 1, 2, 3, U
 - Intermediate (I) 1, 2
 - Low
 - Minor Aquifer (Variably Permeable)
 - High (H) 1, 2, 3, U
 - Intermediate (I) 1, 2
 - Low
 - Non-Aquifer (Negligibly Permeable)
 - Water or Sea
 - Drift Deposit

Site Sensitivity Context Map - Slice A



Order Details

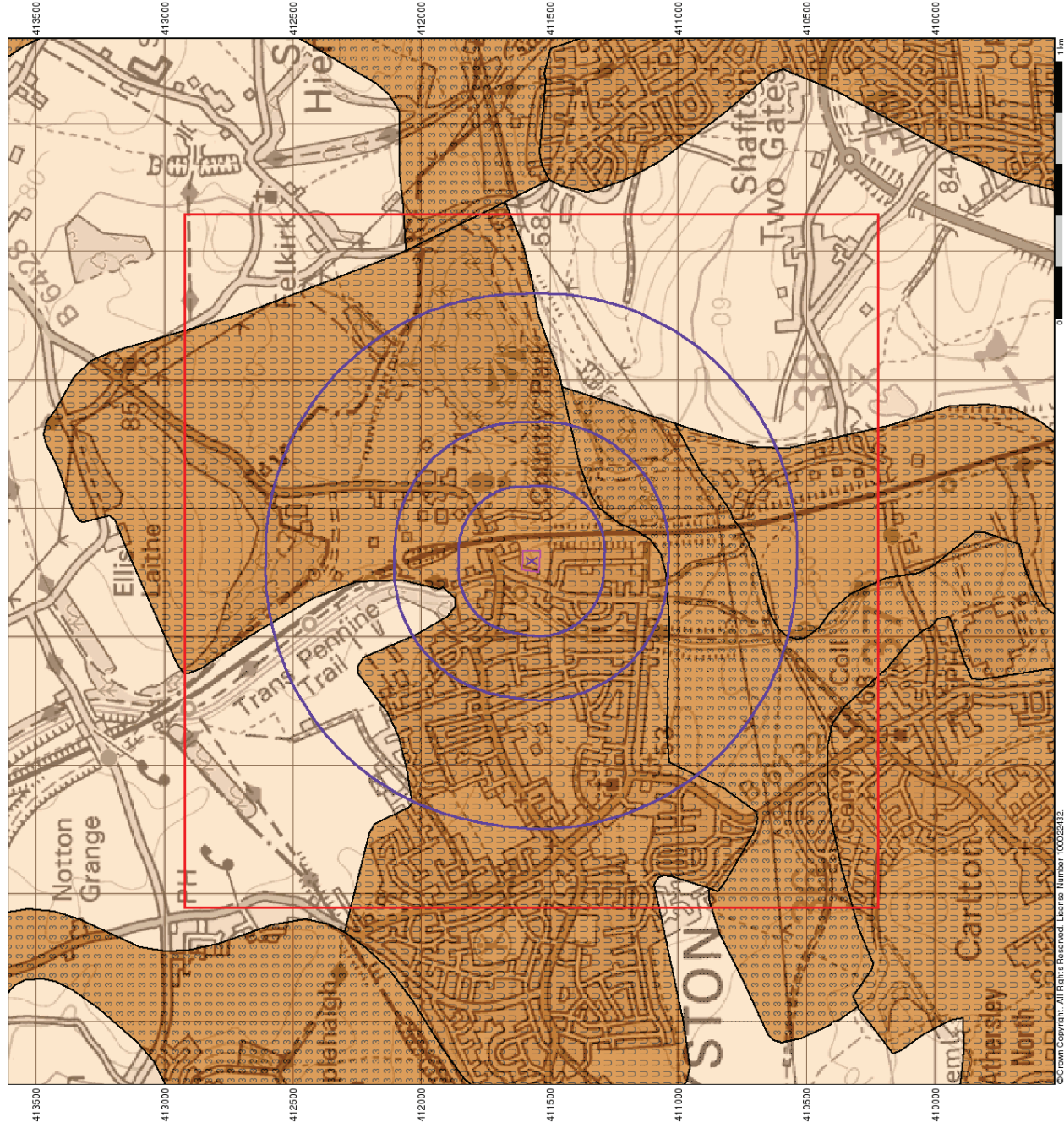
Order Number: 98280593_1_1
 Customer Ref: 8771
 National Grid Reference: 437300, 411570
 Site Area (Ha): 0.53
 Search Buffer (m): 1000

Site Details

26 Cross Lane, Royston, BARNESLEY, South Yorkshire, S71 4AT



Tel: 0844 644 865
 Fax: 0844 644 865
 Web: www.envirocheck.co.uk



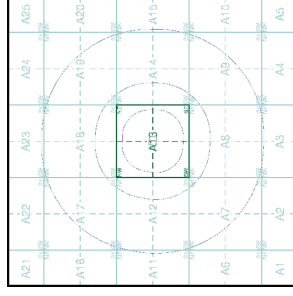
© Crown Copyright. All Rights Reserved. License Number 100029432



Bedrock Aquifer Designation

- General**
- Specified Site
 - Specified Buffer(s)
 - Bearing Reference Point
 - Map ID
- Agency and Hydrological**
- Principal Aquifer
 - Secondary A Aquifer
 - Secondary B Aquifer
 - Secondary Undifferentiated
 - Unproductive Strata
 - Unknown
 - Unknown (Lakes and Landslip)

Site Sensitivity Context Map - Slice A



Order Details

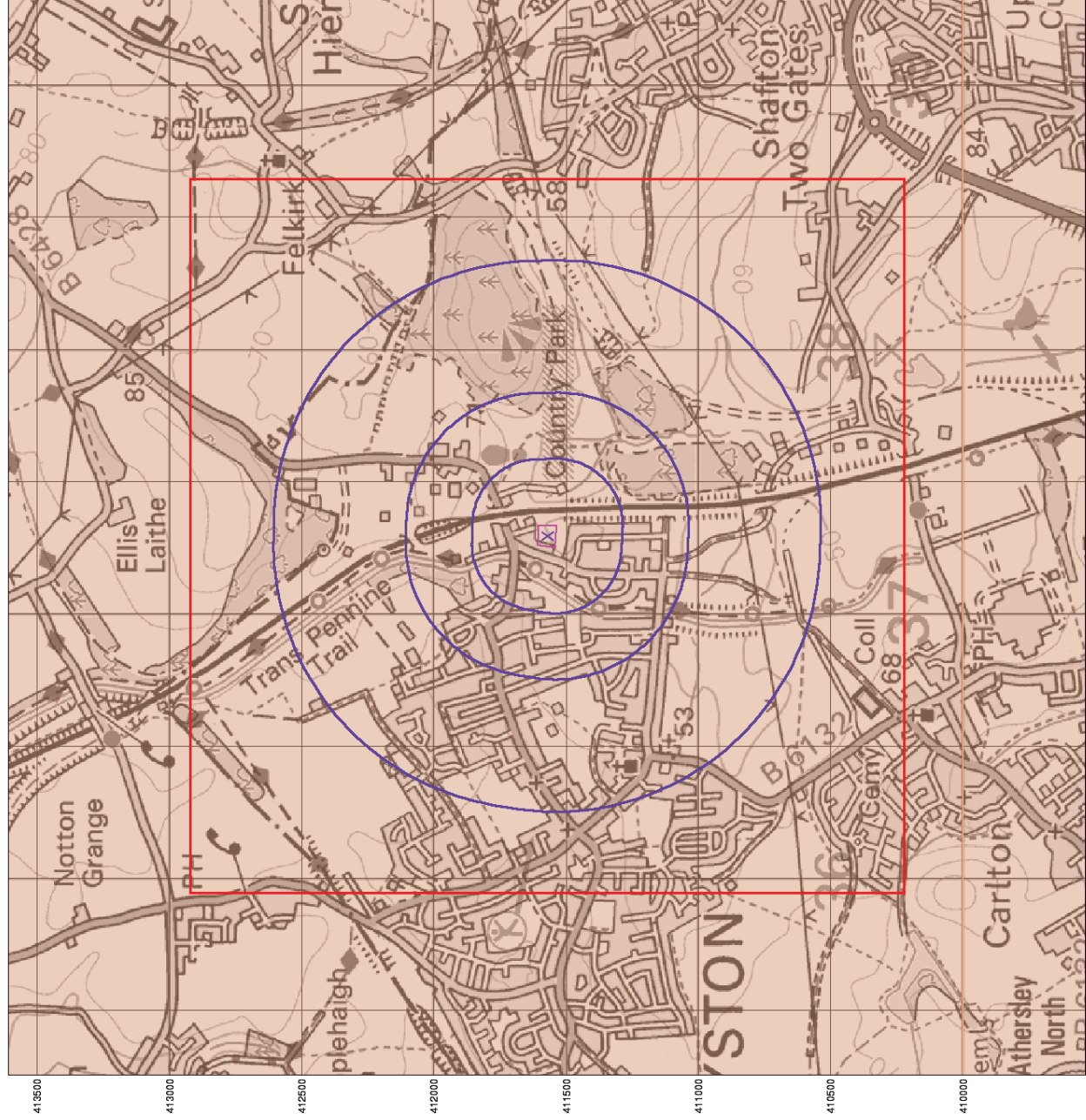
Order Number: 98280593_1_1
 Customer Ref: 8771
 National Grid Reference: 437300, 411570
 Slices: A
 Site Area (Ha): 0.53
 Search Buffer (m): 1000

Site Details

26 Cross Lane, Royston, BARNESLEY, South Yorkshire, S71 4AT



Tel: 0844 644 865
 Fax: 0844 644 865
 Web: www.envirocheck.co.uk

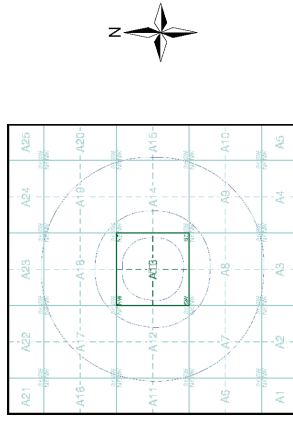




Superficial Aquifer Designation

- General**
- Specified Site
 - Specified Buffer(s)
 - Bearing Reference Point
 - Map ID
- Agency and Hydrological**
- Geological Classes**
- Principal Aquifer
 - Secondary A Aquifer
 - Secondary B Aquifer
 - Secondary Undifferentiated
 - Unproductive Strata
 - Unknown
 - Unknown (Lakes and Landslip)

Site Sensitivity Context Map - Slice A



Order Details

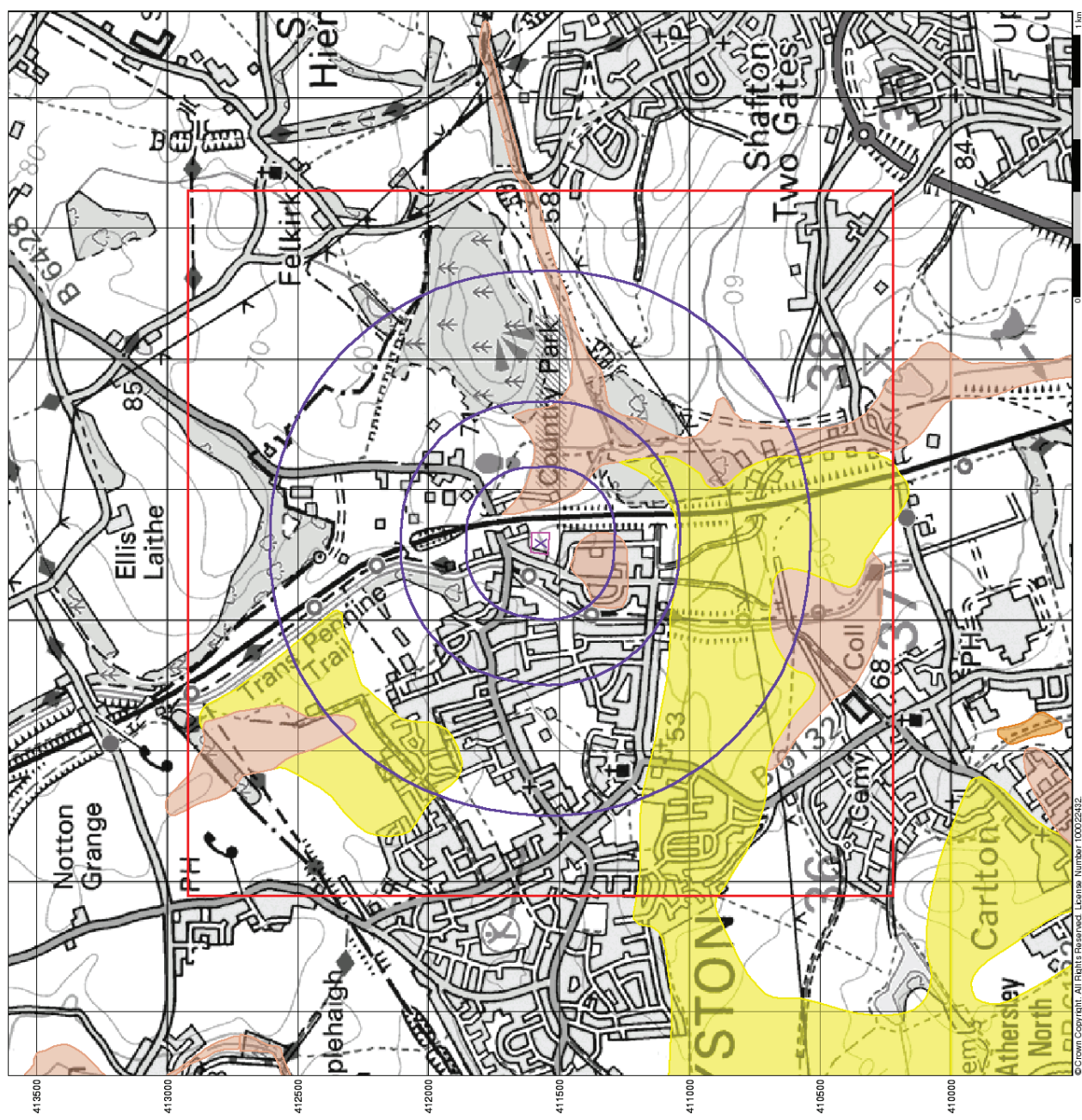
Order Number: 98280593_1_1
 Customer Ref: 8771
 National Grid Reference: 437300, 411570
 Slices: A
 Site Area (Ha): 0.53
 Search Buffer (m): 1000

Site Details

26 Cross Lane, Royston, BARNESLEY, South Yorkshire, S71 4AT



Tel: 0844 844 865
 Fax: 0844 844 865
 Web: www.envirocheck.co.uk



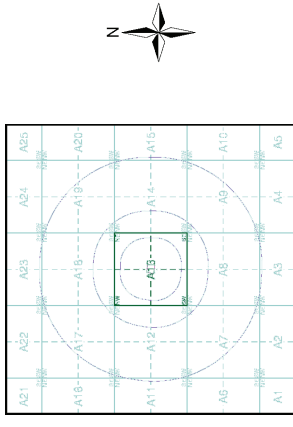
© Crown Copyright. All Rights Reserved. License Number 100029432



Source Protection Zones

- General**
- Specified Site
 - Specified Buffer(s)
 - Bearing Reference Point
 - Map ID
 - Map ID
- Agency and Hydrological**
- Inner zone (Zone 1)
 - Inner zone - subsurface activity only (Zone 1c)
 - Outer zone (Zone 2)
 - Outer zone - subsurface activity only (Zone 2c)
 - Total catchment (Zone 3)
 - Total catchment - subsurface activity only (Zone 3c)
 - Special Interest (Zone 4)
 - Source Protection Zone Borehole

Site Sensitivity Context Map - Slice A



Order Details

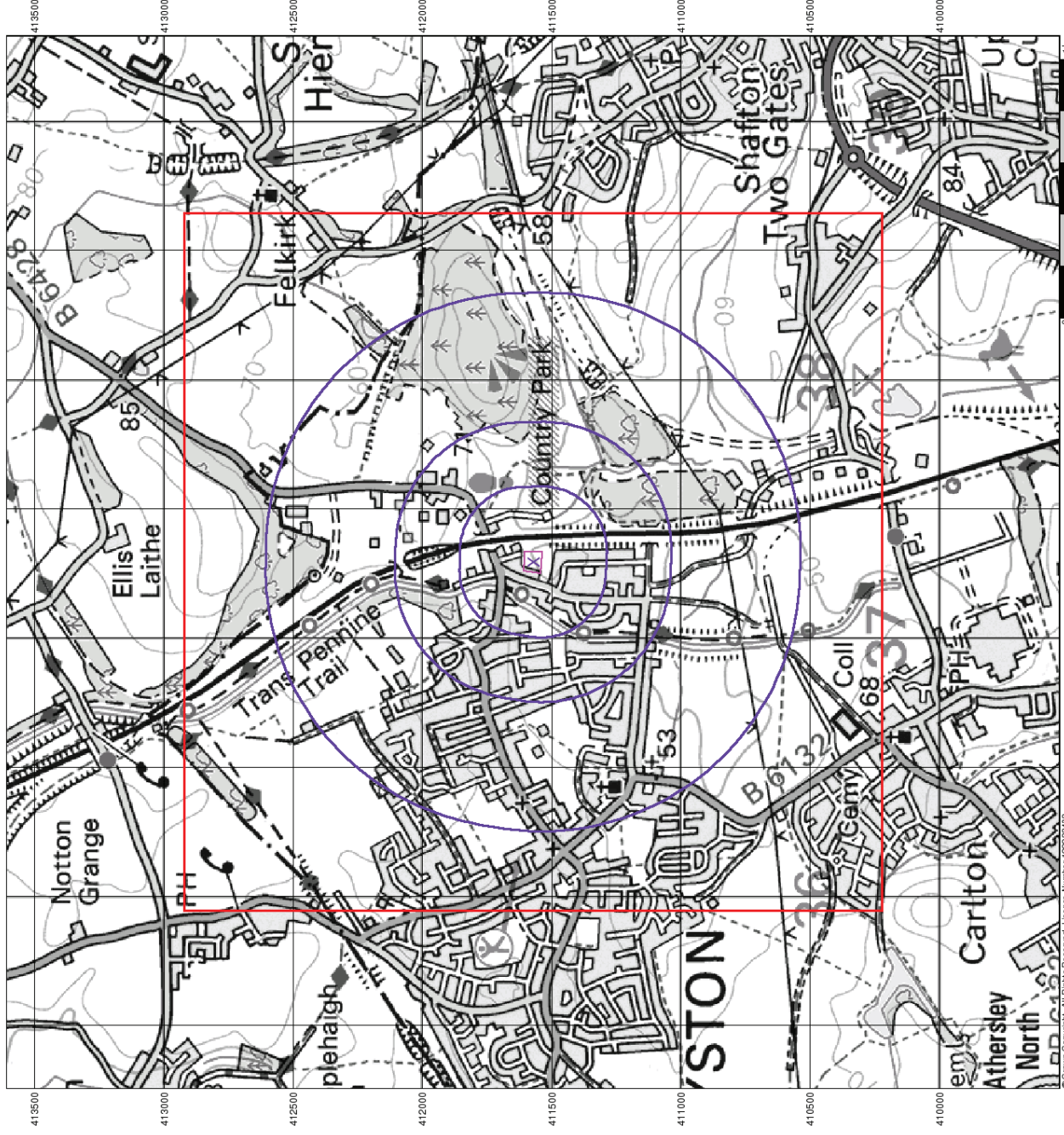
Order Number: 98280593_1_1
 Customer Ref: 8771
 National Grid Reference: 437300, 411570
 Slice: A
 Site Area (Ha): 0.53
 Search Buffer (m): 1000

Site Details

26 Cross Lane, Royston, BARNESLEY, South Yorkshire, S71 4AT



Tel: 0844 644 865
 Fax: 0844 644 865
 Web: www.envirocheck.co.uk

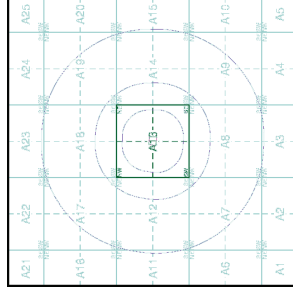




Sensitive Land Uses

- General**
- Specified Site
 - Specified Buffer(s)
 - Bearing Reference Point
 - Map ID
- Sensitive Land Uses**
- Ancient Woodland
 - Area of Adopted Green Belt
 - Area of Unadopted Green Belt
 - Area of Outstanding Natural Beauty
 - Environmentally Sensitive Area
 - Forest Park
 - Local Nature Reserve
 - Marine Nature Reserve
 - National Nature Reserve
 - National Park
 - Nitrate Sensitive Area
 - Nitrate Vulnerable Zone
 - Ramsar Site
 - Site of Special Scientific Interest
 - Special Area of Conservation
 - Special Protection Area
 - World Heritage Sites

Site Sensitivity Context Map - Slice A



Order Details

Order Number: 98280593_1_1
 Customer Ref: 8771
 National Grid Reference: 437300, 411570
 Slices: A
 Site Area (Ha): 0.53
 Search Buffer (m): 1000

Site Details

26 Cross Lane, Royston, BARNESLEY, South Yorkshire, S71 4AT



Tel: 0844 644 865
 Fax: 0844 644 865
 Web: www.envirocheck.co.uk





BGS Flood GFS Data

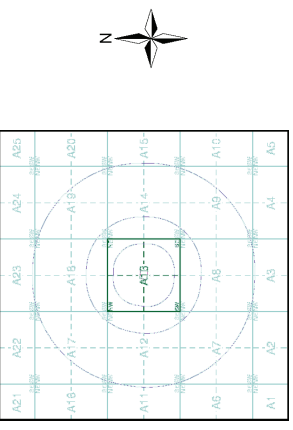
General

- Specified Site
- Specified Buffer(s)
- Bearing Reference Point

Agency and Hydrological (Flood)

- Limited Potential for Groundwater Flooding to Occur
- Potential for Groundwater Flooding of Property Situated Below Ground Level
- Potential for Groundwater Flooding to Occur at Surface

Site Sensitivity Context Map - Slice A



Order Details

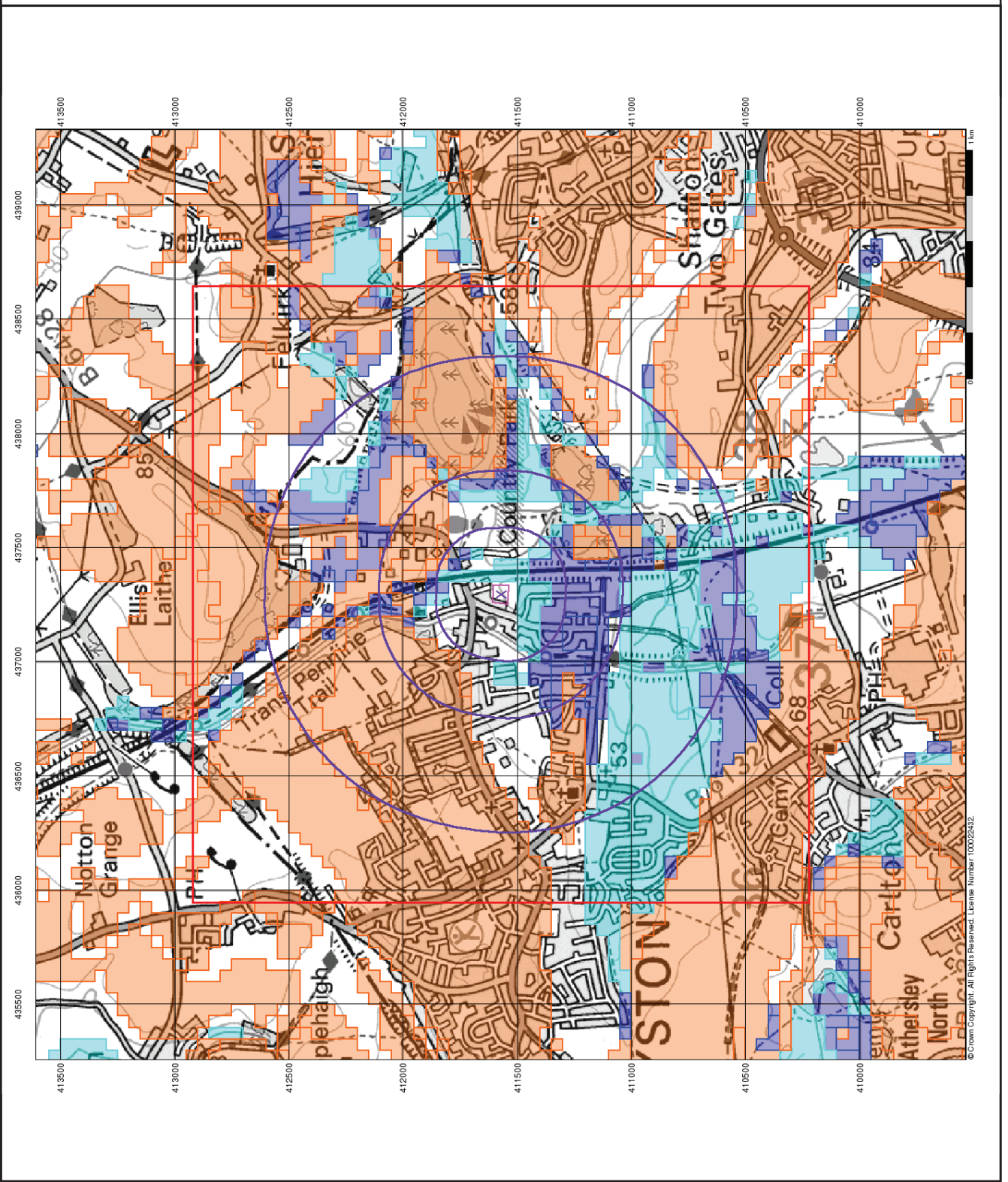
Order Number: 98280593_1_1
 Customer Ref: 8771
 National Grid Reference: 437300, 411570
 Slices: A
 Site Area (Ha): 0.53
 Search Buffer (m): 1000

Site Details

26 Cross Lane, Royston, BARNESLEY, South Yorkshire, S71 4AT

Landmark
 Information Group

Tel: 0844 644 865
 Fax: 0844 644 865
 Web: www.envirocheck.co.uk



© Crown Copyright. All Rights Reserved. License Number 100029632