V 1.4

SITE LOCATION

Reproduced by permission of Ordnance Survey on behalf of the Controller of Her Majesty's Stationery Office
All rights reserved. © Crown Copyright licence no. 100022432

SITE AREA PLAN

SCALE 1:50,000

0 400 800 1200 1600 2000m

SCALE 1:50000

SITE PHOTOGRAPH

N

432800

SITE LOCATION

410000

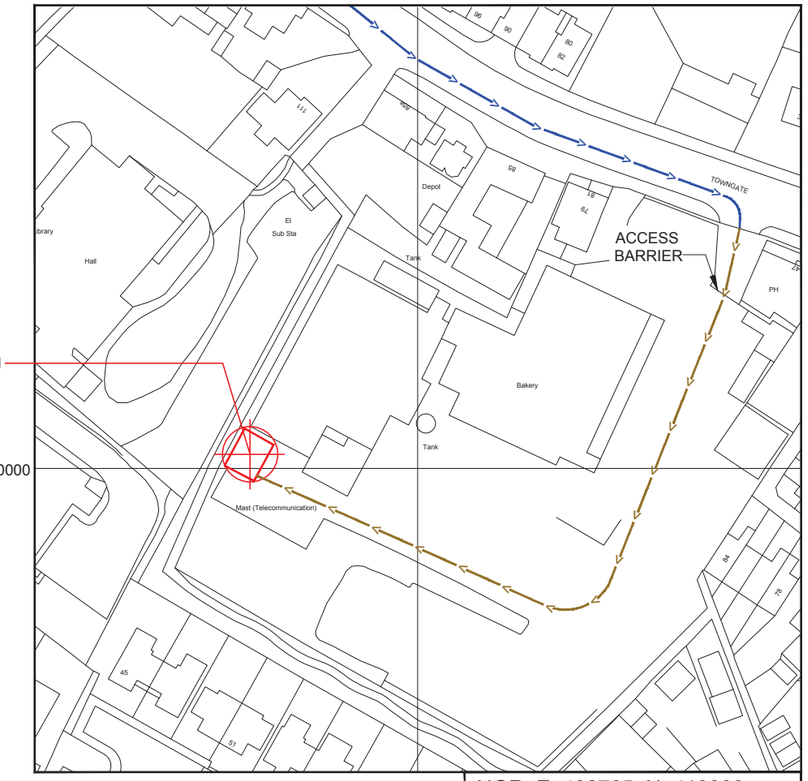

NGR E: 432765 N: 410003

Reproduced by permission of Ordnance Survey on behalf of the Controller of Her Majesty's Stationery Office
All rights reserved. © Crown Copyright licence no. 100022432

SITE LOCATION PLAN

SCALE 1:1250

0 10 20 30 40 50m

SCALE 1:1250

GOOGLE MAPS QR CODE

GOOGLE MAP - Hyperlink to map of the site

GOOGLE STREETVIEW - Hyperlink to streetview of the site

NOTES:

1. ALL DIMENSIONS IN MM UNLESS OTHERWISE NOTED.

DIRECTIONS TO SITE:

EXIT M1 AT J38. AT THE ROUNDABOUT, TAKE THE A637 EXIT TO HUDDERSFIELD. FOLLOW THE A637. AT THE ROUNDABOUT, TAKE THE 1ST EXIT ONTO HUDDERSFIELD ROAD (A637) TURN LEFT ONTO CHURCH STREET (B6131) FOLLOW FOR 1.2 MILES AND THEN TURN RIGHT ONTO TOWNGATE CONTINUE UNDER THE BRIDGE TO THE CROSSROADS. TURN RIGHT TO MAPPLEWELL. RIGHT B6428, THEN RIGHT ONTO B6131

SITE PROVIDER'S PROPERTY BOUNDARY:

ACCESS ROUTE TO SITE:

LEASE ACCESS ROUTE:

Master:	MBNL / EE / H3G:	Project:	Purpose of Issue:	Issue:
M003	MBNL	Acquisition Trial	Planning	C
Date: 03/04/2019		Revision / Upgrade Description: Lease Demise areas recalculated		
Drawn: KD				
Checked: IC				
Approved: JM				
Master:	MBNL / EE / H3G:	Project:	Purpose of Issue:	Issue:
M002	MBNL	Acquisition Trial	Planning	B
Date: 27/03/2019		Revision / Upgrade Description: Drawing updated & new ICNIRP Configuration		
Drawn: AP				
Checked: AP				
Approved: JM				
Master:	MBNL / EE / H3G:	Project:	Purpose of Issue:	Issue:
M001	MBNL	Acquisition Trial	Planning	A
Date: 15/01/2019		Revision / Upgrade Description: First Issue		
Drawn: AP				
Checked: AP				
Approved: JM				

MBNL

Mobile Broadband Network Limited
Sixth Floor, Thames Tower, Station Road, Reading, RG1 1LX

DALY INTERNATIONAL

Site Name: FOSTERS BAKERY LTD

Site ID: 1107974

Address: FOSTERS BAKERY LTD
TOWNGATE
MAPPLEWELL
BARNSLEY
S75 6AS

Title: 002 SITE LOCATION PLAN

Project: ATAP

Purpose of Issue: GENERAL ARRANGEMENT

EE Cell ID:	MBNL Cell ID:	3UK Cell ID:
26060	BAR059	S0200

Master Drawing No:	Issue:
1107974_BAR059_26060_S0200_M003	C

100mm
50mm
10mm

V 1.4

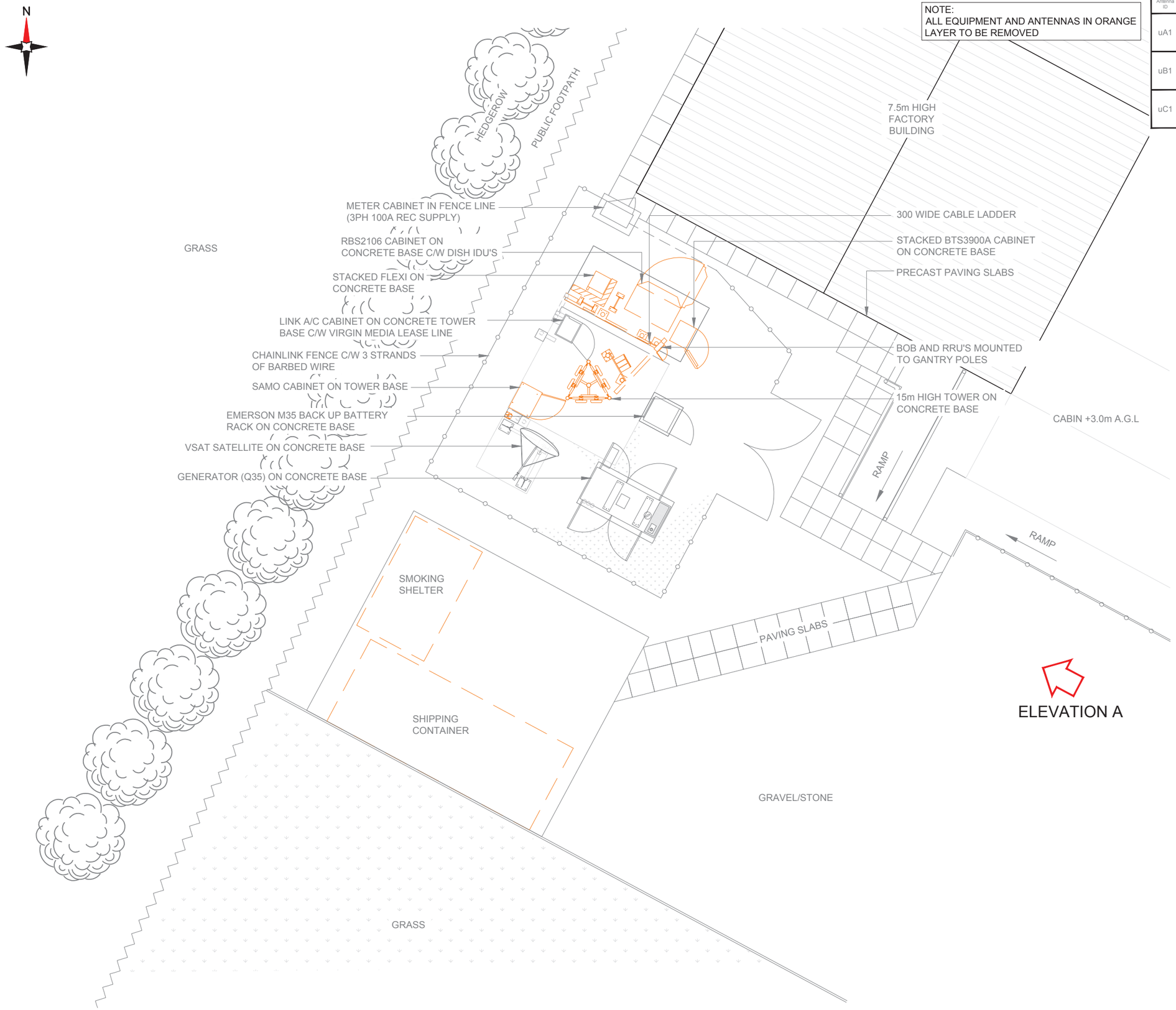

3G Antenna ID	Existing 3G Bearing
uA1	60°
uB1	194°
uC1	286°

EXISTING SITE PLAN
Scale 1:100

Master:	MBNL / EE / H3G:	Project:	Purpose of Issue:	Issue:
M003	MBNL	Acquisition Trial	Planning	C
Date: 03/04/2019	Revision / Upgrade Description: Lease Demise areas recalculated			
Drawn: KD				
Checked: IC				
Approved: JM				
Master:	MBNL / EE / H3G:	Project:	Purpose of Issue:	Issue:
M002	MBNL	Acquisition Trial	Planning	B
Date: 27/03/2019	Revision / Upgrade Description: Drawing updated & new ICNIRP Configuration			
Drawn: AP				
Checked: AP				
Approved: JM				
Master:	MBNL / EE / H3G:	Project:	Purpose of Issue:	Issue:
M001	MBNL	Acquisition Trial	Planning	A
Date: 15/01/2019	Revision / Upgrade Description: First Issue			
Drawn: AP				
Checked: AP				
Approved: JM				

MBNL

Mobile Broadband Network Limited
Sixth Floor, Thames Tower, Station Road, Reading, RG1 1LX

DALY INTERNATIONAL

Site Name: FOSTERS BAKERY LTD

Site ID: 1107974

Address:
FOSTERS BAKERY LTD
TOWNGATE
MAPPLEWELL
BARNSLEY
S75 6AS

Title: 100 EXISTING SITE PLAN

Project: ATAP

Purpose of Issue: GENERAL ARRANGEMENT

EE Cell ID:	MBNL Cell ID:	3UK Cell ID:
26060	BAR059	S0200

Master Drawing No:	Issue:
1107974_BAR059_26060_S0200_M003	C

100mm
50mm
10mm

V 1.4

NOTE:
ALL EQUIPMENT AND ANTENNAS IN ORANGE LAYER TO BE REMOVED

3G Antenna ID	Existing 3G Bearing
uA1	60°
uB1	194°
uC1	286°

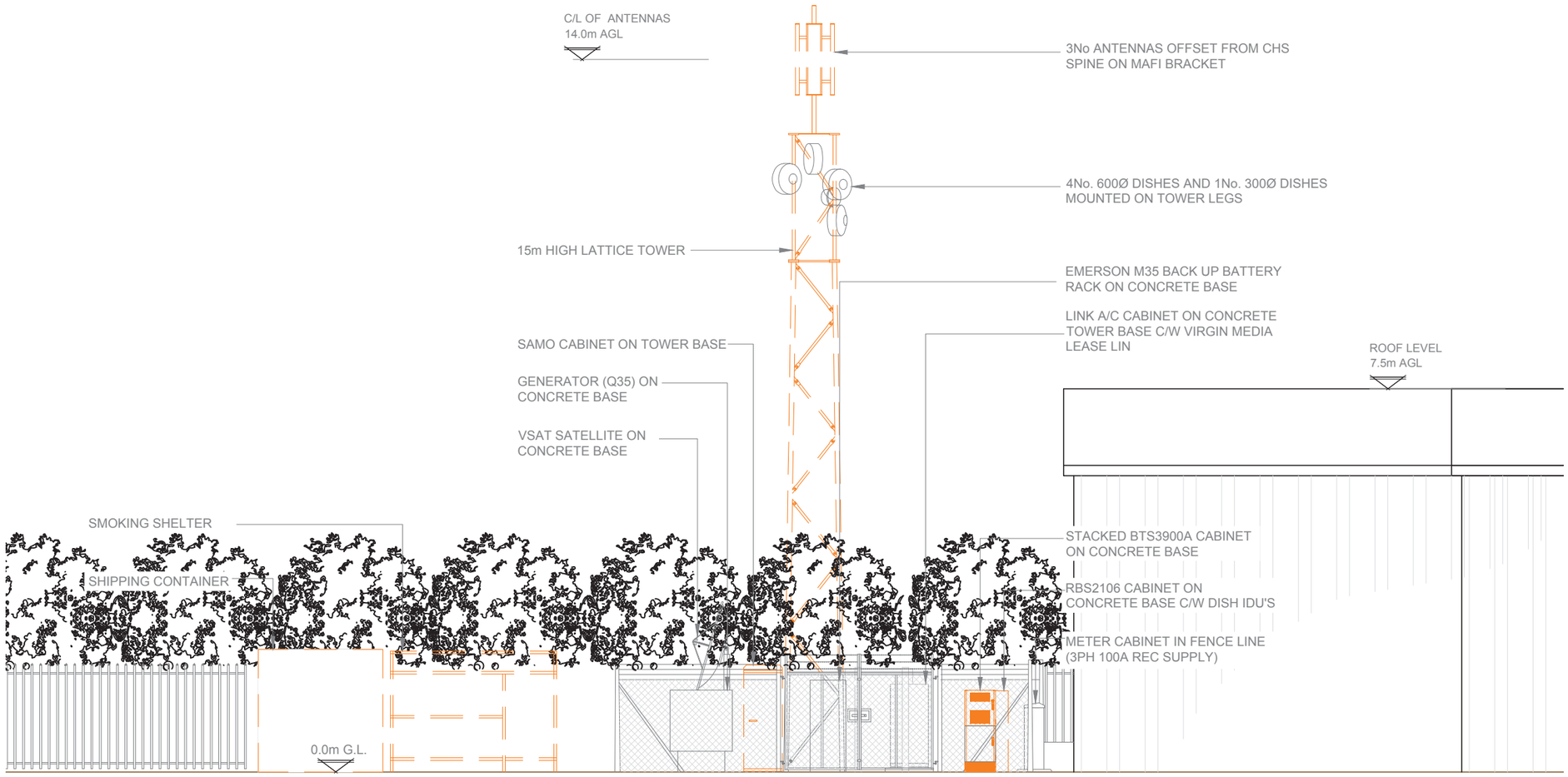

EXISTING ELEVATION A

Scale 1:100

0 1 2 3m
SCALE 1:100

100mm
50mm
10mm

Master:	MBNL / EE / H3G:	Project:	Purpose of Issue:	Issue:
M003	MBNL	Acquisition Trial	Planning	C
Date: 03/04/2019	Revision / Upgrade Description: Lease Demise areas recalculated			
Drawn: KD				
Checked: IC				
Approved: JM				
Master:	MBNL / EE / H3G:	Project:	Purpose of Issue:	Issue:
M002	MBNL	Acquisition Trial	Planning	B
Date: 27/03/2019	Revision / Upgrade Description: Drawing updated & new ICNIRP Configuration			
Drawn: AP				
Checked: AP				
Approved: JM				
Master:	MBNL / EE / H3G:	Project:	Purpose of Issue:	Issue:
M001	MBNL	Acquisition Trial	Planning	A
Date: 15/01/2019	Revision / Upgrade Description: First Issue			
Drawn: AP				
Checked: AP				
Approved: JM				

MBNL

Mobile Broadband Network Limited
Sixth Floor, Thames Tower, Station Road, Reading, RG1 1LX

DALY INTERNATIONAL

Site Name: FOSTERS BAKERY LTD

Site ID: 1107974

Address:
FOSTERS BAKERY LTD
TOWNGATE
MAPPLEWELL
BARNSLEY
S75 6AS

Title: 150 EXISTING ELEVATION A

Project: ATAP

Purpose of Issue: GENERAL ARRANGEMENT

EE Cell ID:	MBNL Cell ID:	3UK Cell ID:
26060	BAR059	S0200

Master Drawing No:	Issue:
1107974_BAR059_26060_S0200_M003	C

V 1.4

Antenna Aperture ID	Proposed 4G/5G Bearing
A1	60°
A2	60°
A3	60°
A4	60°
B1	180°
B2	180°
B3	180°
B4	180°
C1	300°
C2	300°
C3	300°
C4	300°

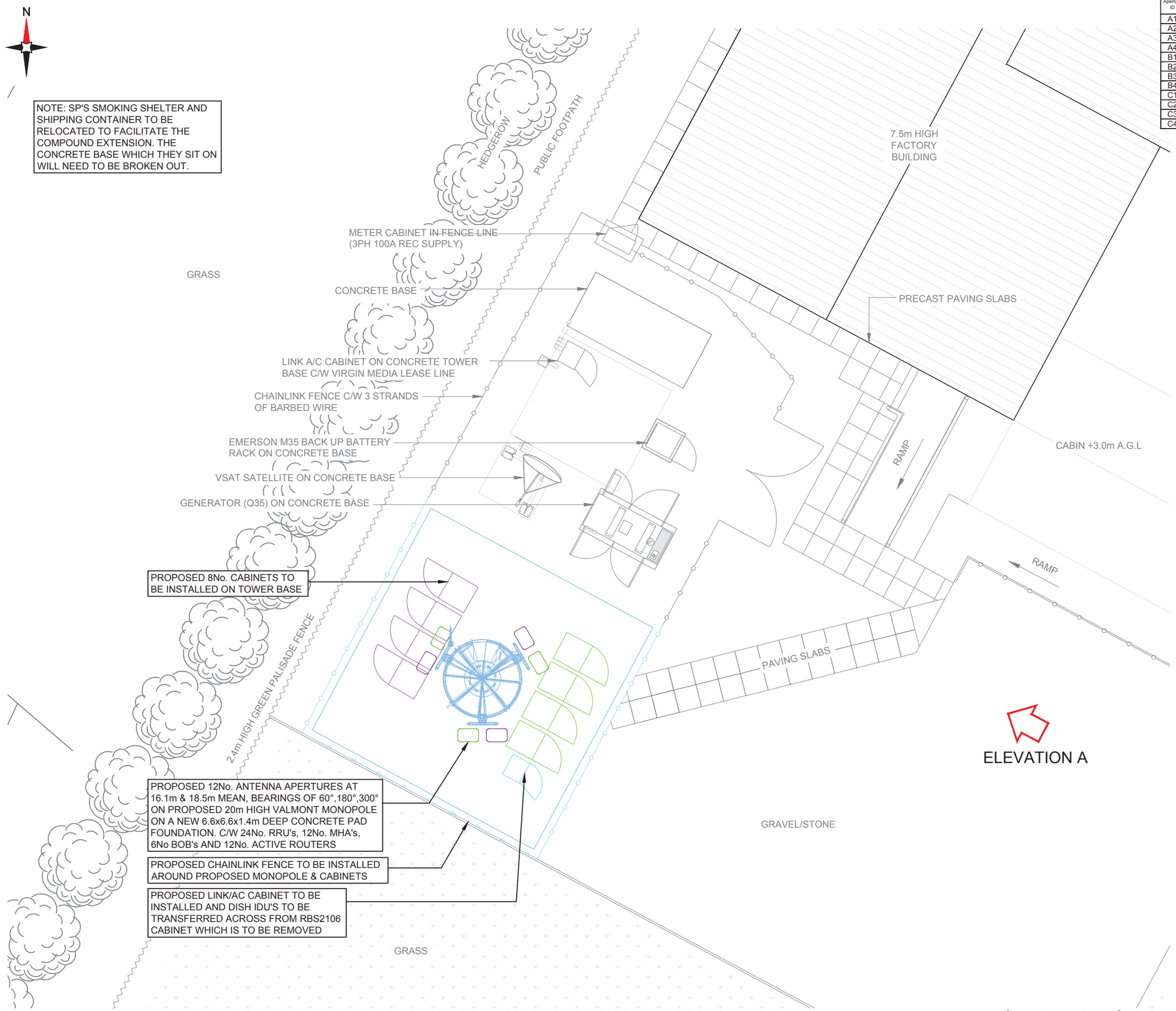

PROPOSED MAX CONFIGURATION SITE PLAN

Scale 1:100

100mm
50mm
10mm

Master:	MBNL / EE / H3G:	Project:	Purpose of Issue:	Issue:
M003	MBNL	Acquisition Trial	Planning	C
Date: 03/04/2019	Revision / Upgrade Description: Lease Demise areas recalculated			
Drawn: KD				
Checked: IC				
Approved: JM				
Master:	MBNL / EE / H3G:	Project:	Purpose of Issue:	Issue:
M002	MBNL	Acquisition Trial	Planning	B
Date: 27/03/2019	Revision / Upgrade Description: Drawing updated & new ICNIRP Configuration			
Drawn: AP				
Checked: AP				
Approved: JM				
Master:	MBNL / EE / H3G:	Project:	Purpose of Issue:	Issue:
M001	MBNL	Acquisition Trial	Planning	A
Date: 15/01/2019	Revision / Upgrade Description: First Issue			
Drawn: AP				
Checked: AP				
Approved: JM				

MBNL

Mobile Broadband Network Limited
Sixth Floor, Thames Tower, Station Road, Reading, RG1 1LX

DALY INTERNATIONAL

Site Name: FOSTERS BAKERY LTD

Site ID: 1107974

Address: FOSTERS BAKERY LTD
TOWNGATE
MAPPLEWELL
BARNSLEY
S75 6AS

Title: 215 MAX CONFIGURATION SITE PLAN

Project: ATAP

Purpose of Issue: GENERAL ARRANGEMENT

EE Cell ID:	MBNL Cell ID:	3UK Cell ID:
26060	BAR059	S0200

Master Drawing No: 1107974_BAR059_26060_S0200_M003 — Issue: C

V 1.4

Antenna Aperture ID	Proposed 4G/5G Bearing
A1	60°
A2	60°
A3	60°
A4	60°
B1	180°
B2	180°
B3	180°
B4	180°
C1	300°
C2	300°
C3	300°
C4	300°

NOTE: SP'S SMOKING SHELTER AND SHIPPING CONTAINER TO BE RELOCATED TO FACILITATE THE COMPOUND EXTENSION. THE CONCRETE BASE WHICH THEY SIT ON WILL NEED TO BE BROKEN OUT.

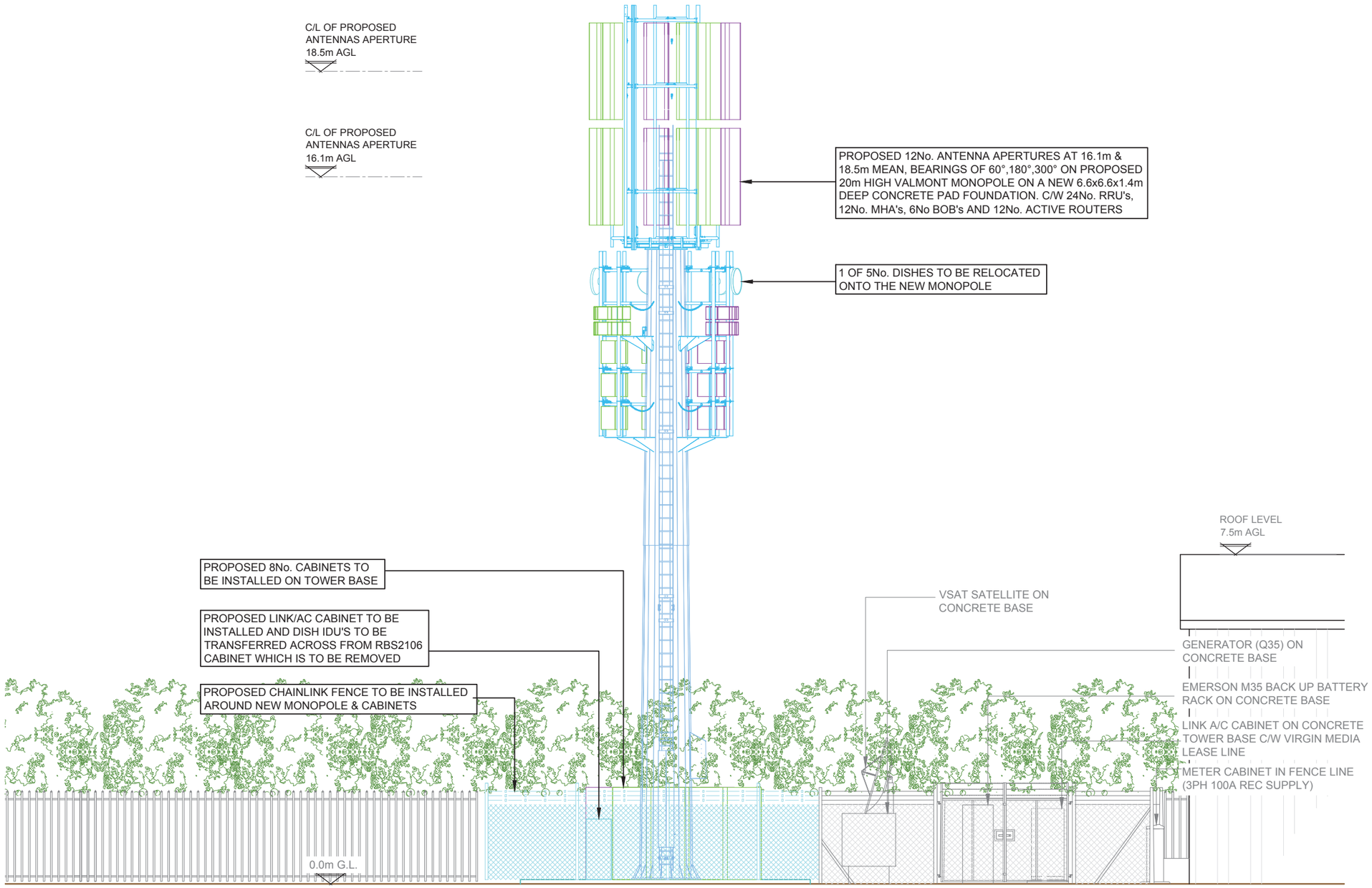

PROPOSED MAX CONFIGURATION ELEVATION A

Scale 1:100

0 1 2 3m
SCALE 1:100

Master:	MBNL / EE / H3G:	Project:	Purpose of Issue:	Issue:
M003	MBNL	Acquisition Trial	Planning	C
Date: 03/04/2019	Revision / Upgrade Description: Lease Demise areas recalculated			
Drawn: KD				
Checked: IC				
Approved: JM				
Master:	MBNL / EE / H3G:	Project:	Purpose of Issue:	Issue:
M002	MBNL	Acquisition Trial	Planning	B
Date: 27/03/2019	Revision / Upgrade Description: Drawing updated & new ICNIRP Configuration			
Drawn: AP				
Checked: AP				
Approved: JM				
Master:	MBNL / EE / H3G:	Project:	Purpose of Issue:	Issue:
M001	MBNL	Acquisition Trial	Planning	A
Date: 15/01/2019	Revision / Upgrade Description: First Issue			
Drawn: AP				
Checked: AP				
Approved: JM				

MBNL

Mobile Broadband Network Limited
Sixth Floor, Thames Tower, Station Road, Reading, RG1 1LX

DALY INTERNATIONAL

Site Name: FOSTERS BAKERY LTD

Site ID: 1107974

Address:
FOSTERS BAKERY LTD
TOWNGATE
MAPPLEWELL
BARNSLEY
S75 6AS

Title: 265 MAX CONFIGURATION ELEVATION

Project: ATAP

Purpose of Issue: GENERAL ARRANGEMENT

EE Cell ID:	MBNL Cell ID:	3UK Cell ID:
26060	BAR059	S0200

Master Drawing No: 1107974_BAR059_26060_S0200_M003 — Issue: C