Previous Garage Floor Plan

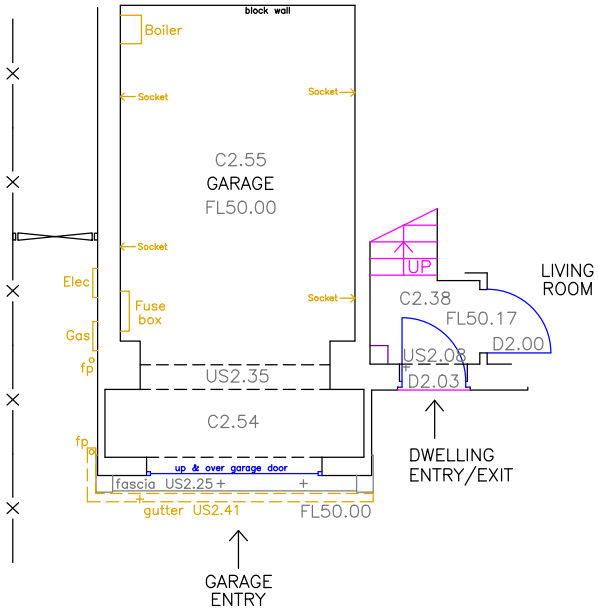

New Salon Floor Plan

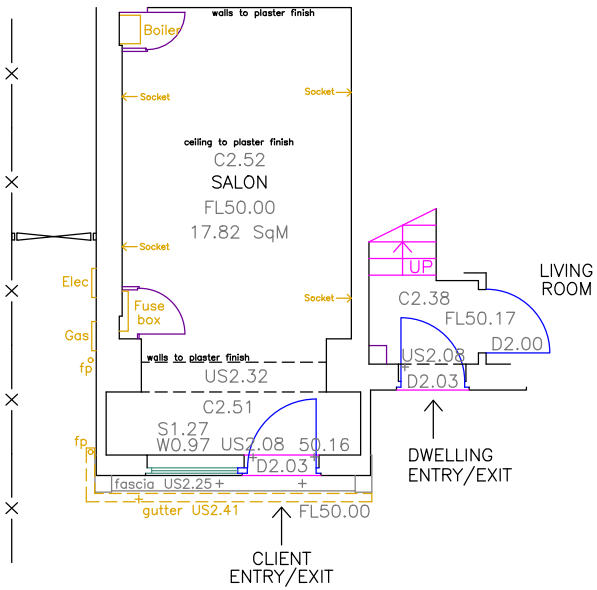

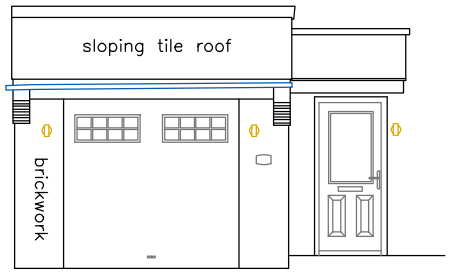

Previous Garage Elevation

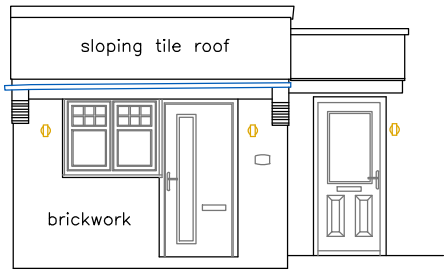

New Salon Elevation

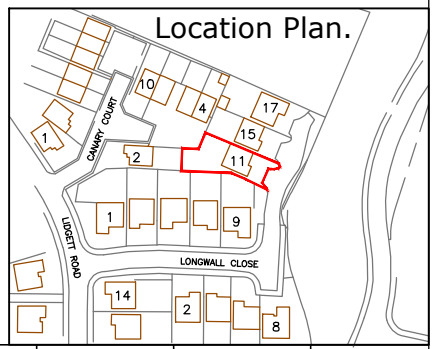

Haycock+Todd
Land Survey Consultants Architectural Surveyors
The Hollies, 43 Church Street, Royston, Barnsley, S71 4QU. T:01226 709630
E:info@land-surveying.co.uk W:land-surveying.co.uk

LEGEND

Manhole shown thus	MH
Inspection Cover	IC
Lamp post	LP
Gully	G
Lampost	o LP
Telegraph Post	o TP
Electricity Poles	o EP
Road Traffic Signs	o RS
Traffic Lights	o TL
British Telecom	BT
Post Office Telephones	PO
Fire Hydrant	FH
Safety Valve	SV
Stop tap Water	WS
Stopcock Gas	Gas
Unknown Service	Ser

Spot Level	+123.562
Kerb Line	
Fence Line	Wood post & rail
Hedge Line	
Contours 1m Interval	100.0
Contours 0.5m Interval	33.0
Tree Spread	SP.00
Girth	GT.30
Cover Level	C. 112.335
Invert Level	I. 111.733
Foul Drain	
Surface Water	
Survey Station	S3

Floor Level	FL 10.907
Height floor to ceiling	C. 2.22
Height floor to struct soffit	SS 2.67
Height floor to false ceiling	FC 2.22
Height floor to sill	SC.67
Height sill to window head	WI.33
Height of Door	DI.88
Height floor to underside	US 3.81
Ceiling Slopes Up	SSU
Height floor to Arch	AS.95
Height floor to Arch Spring	SpS.67
Vent	VP
Fall Pipe	FP
Sky Light	SL
Water Closet	WC
Sink	S
Boxed Column	

Measured Survey

11 Longwall Close,
Mapplewell, Barnsley, S75 6NY.

Sheet Diagram

Datum	Sheet 1 of 1	Survey Job No. S9931	Scale 1/100
	Surveyed by PF	Date of Survey March 2021	S9931
	Drawn by PF		
LEVEL– TBM 50.000m Garage slab level	Checked by PBT		