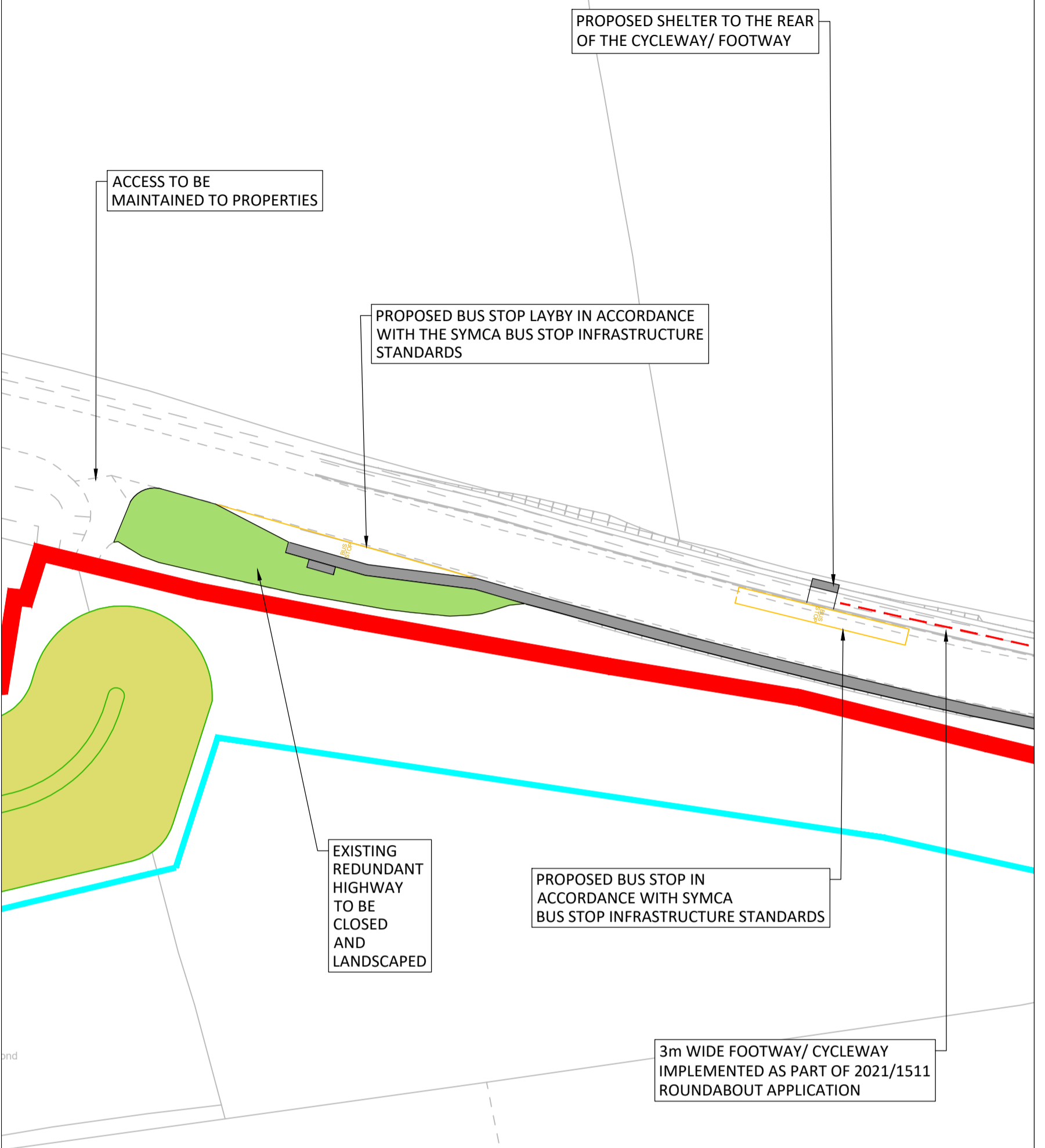
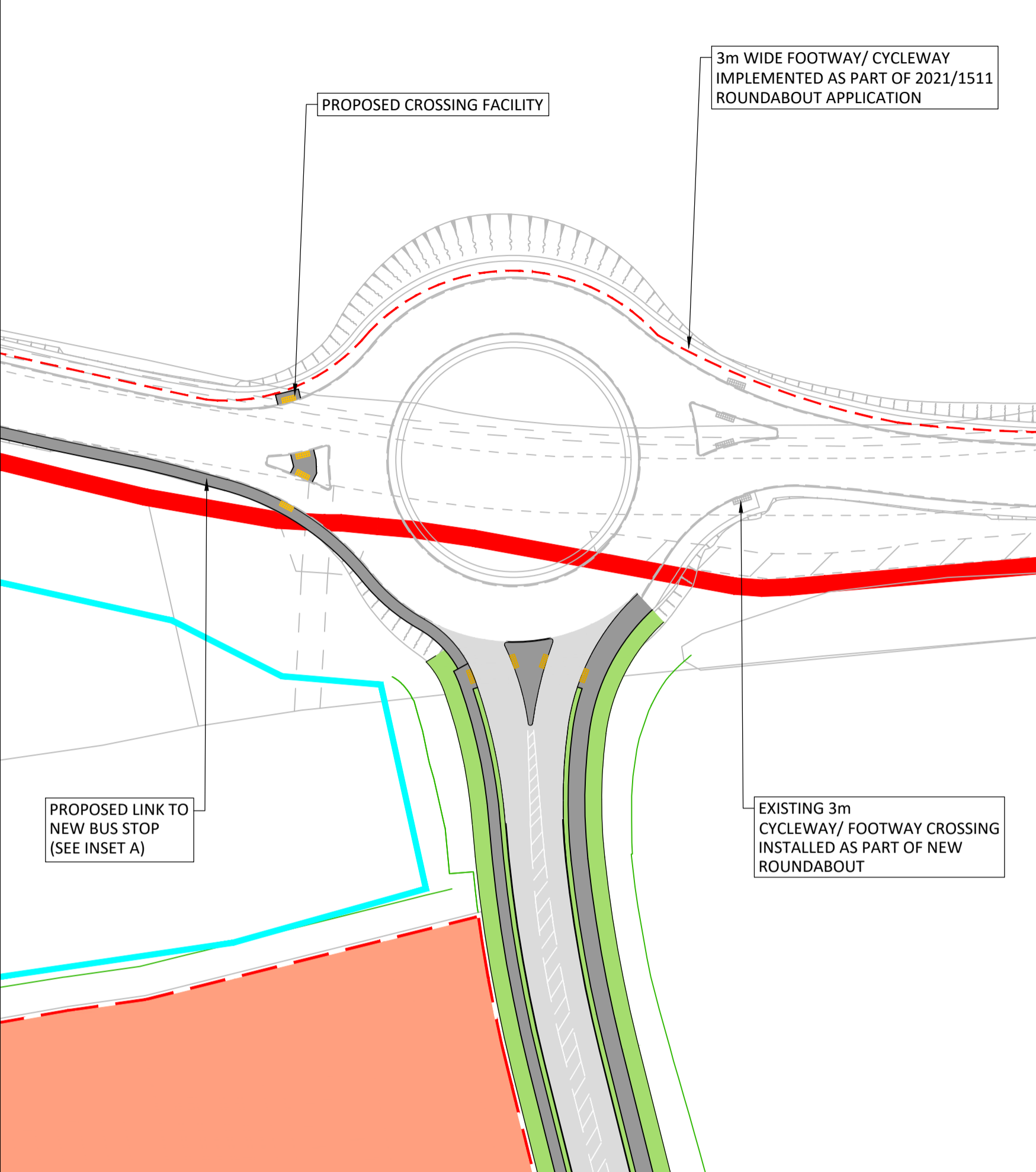


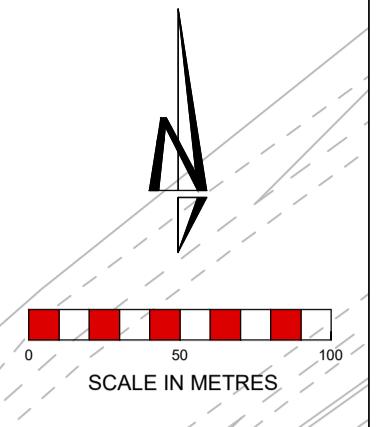
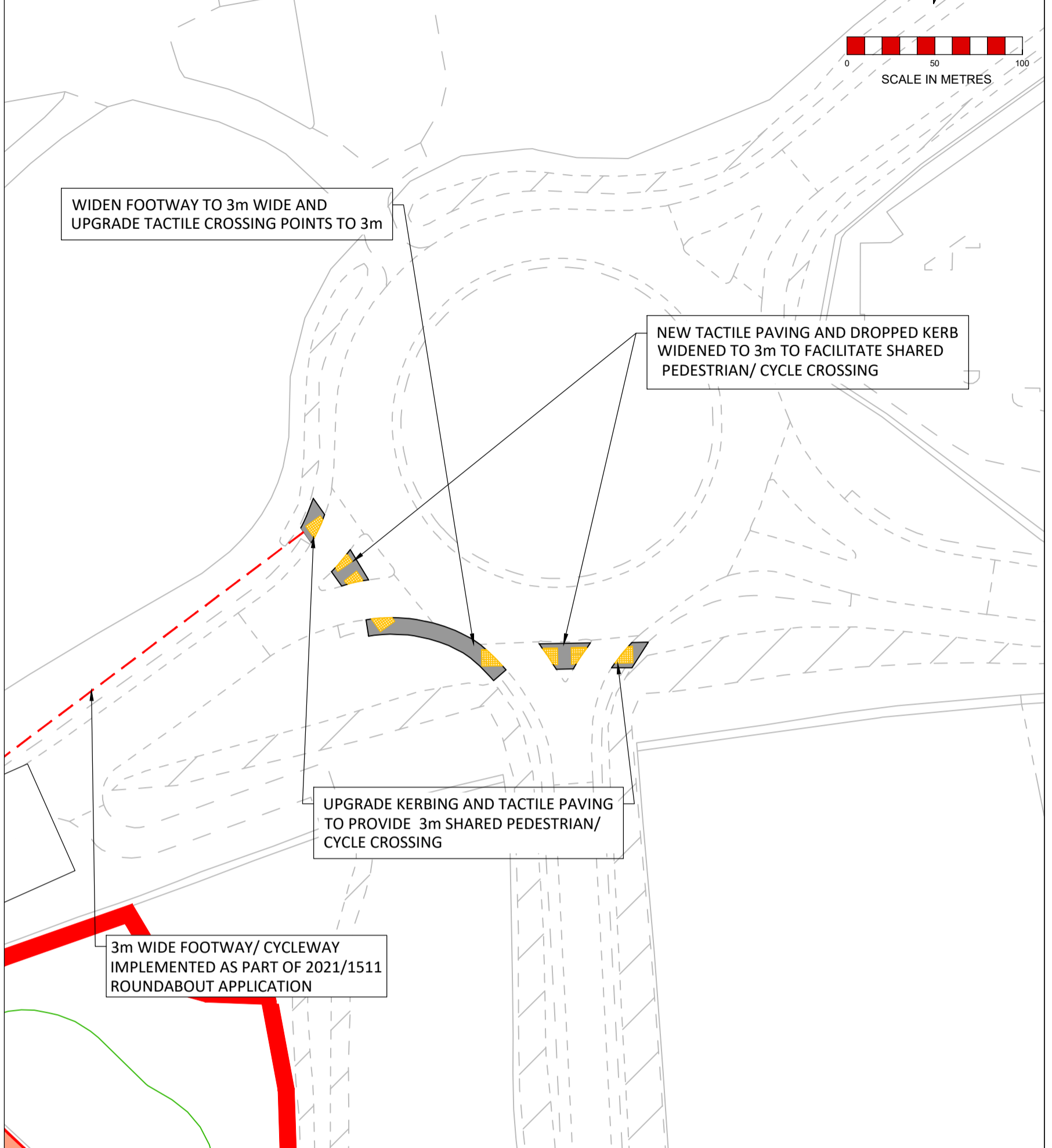
**INSET A  
PROPOSED BUS STOPS  
SCALE: 1:800**



**INSET B  
UPGRADE TO ES10 ROUNDABOUT  
SCALE: 1:800**



**INSET C  
UPGRADE TO HOLLY GROVE ROUNDABOUT  
SCALE: 1:800**



- Notes:**
- All dimensions are to be checked on site before the commencement of works. Any discrepancies are to be reported to the Architect & Engineer for verification. Figured dimensions only are to be taken from this drawing.
  - This drawing is to be read in conjunction with all relevant Engineers' and Service Engineers' drawings and specifications.
  - For attenuation ponds and flood compensation area IL's and volumes, refer to drawings 23451-HYD-XX-XX-DR-D-0500 to 0505.
  - Where buildings and plot layouts are shown these are indicative only for illustrative purposes. The layouts of the development plots will be subject to future Reserved Matters applications.

**SAFETY, HEALTH AND ENVIRONMENTAL INFORMATION**

IN ADDITION TO THE HAZARDS/RISKS NORMALLY ASSOCIATED WITH THE TYPES OF WORK DETAILED ON THIS DRAWING, NOTE THE FOLLOWING

**CONSTRUCTION**

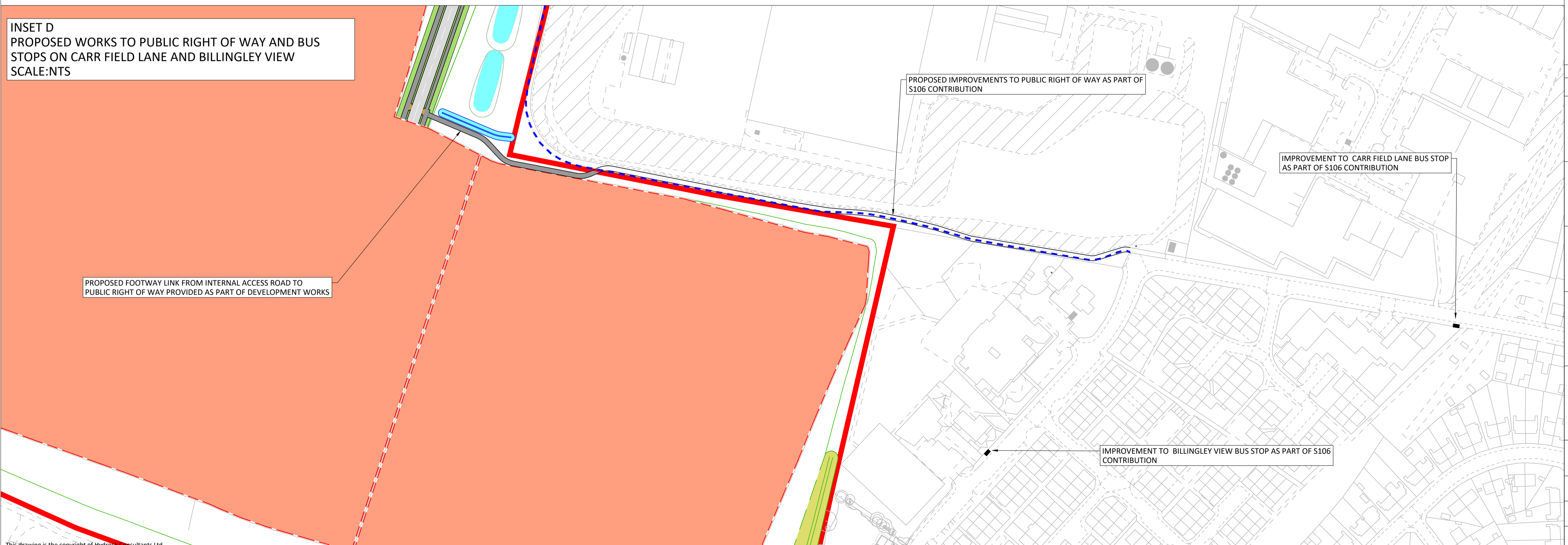
**MAINTENANCE / CLEANING**

**DECOMMISSIONING / DEMOLITION**


IT IS ASSUMED THAT ALL WORKS WILL BE CARRIED OUT BY A COMPETENT CONTRACTOR WORKING, WHERE APPROPRIATE, TO AN APPROVED METHOD STATEMENT

NOTES : FOR THE AVOIDANCE OF DOUBT, THE INFORMATION SHOWN WITHIN THE DEVELOPMENT PLOTS IS INDICATIVE ONLY, AND WILL BE SUBJECT TO SUBSEQUENT RESERVED MATTERS APPLICATIONS

**INSET D  
PROPOSED WORKS TO PUBLIC RIGHT OF WAY AND BUS STOPS ON CARR FIELD LANE AND BILLINGLEY VIEW  
SCALE:NTS**



P1	20.06.24	Planning issue	JM	AC
Rev	Date	Description	By	Ckd



Project Title:  
**BARNSELY ROAD  
GOLDTHORPE**

Drawing Title:  
**PROPOSED OFF SITE  
HIGHWAY IMPROVEMENT WORKS**

Drawing Status:  
**PLANNING**

Hydrock Job No:  
**C23451**

Drawn	Checked	Scale @ A1	Date	Issue Date
JM	AC	AS SHOWN	19.06.24	19.06.24
Drawing Number:	23451-HYD-XX-XX-DR-D-0106			Revision:
				P1