



Appendix C Historical Plans



Site Details:

Hawshaw Lane, Hoyland, S74
OAS

Client Ref: 37477
Report Ref: CMAPS-CM-529338-37477-170516HIS
Grid Ref: 435912, 400876

Map Name: County Series

Map date: 1855

Scale: 1:10,560

Printed at: 1:10,560



Surveyed 1851
Revised N/A
Edition 1855
Copyright N/A
Levelled N/A



Produced by
Groundsure Insights
www.groundsure.com

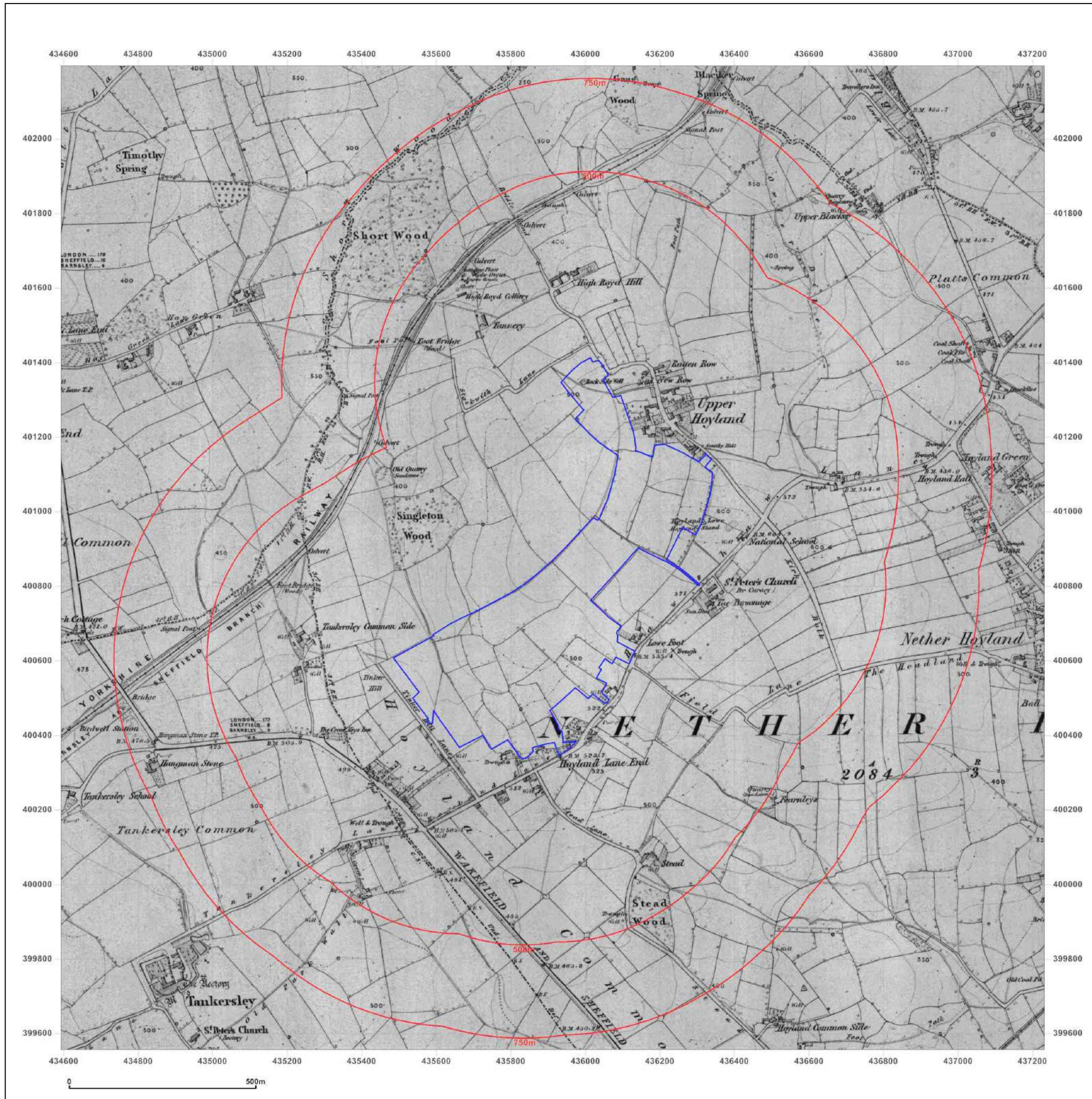


Supplied by:
www.centremapslive.com
groundsure@centremaps.com

© Crown copyright and database rights 2015 Ordnance Survey 100035207

Production date: 17 May 2016

To view map legend click here [Legend](#)





Site Details:

Hawshaw Lane, Hoyland, S74
OAS

Client Ref: 37477
Report Ref: CMAPS-CM-529338-37477-170516HIS
Grid Ref: 435912, 400876

Map Name: County Series

Map date: 1891-1894

Scale: 1:10,560

Printed at: 1:10,560



Surveyed 1891
Revised 1891
Edition N/A
Copyright N/A
Levelled N/A

Surveyed 1891
Revised N/A
Edition 1894
Copyright N/A
Levelled N/A



Produced by
Groundsure Insights
www.groundsure.com

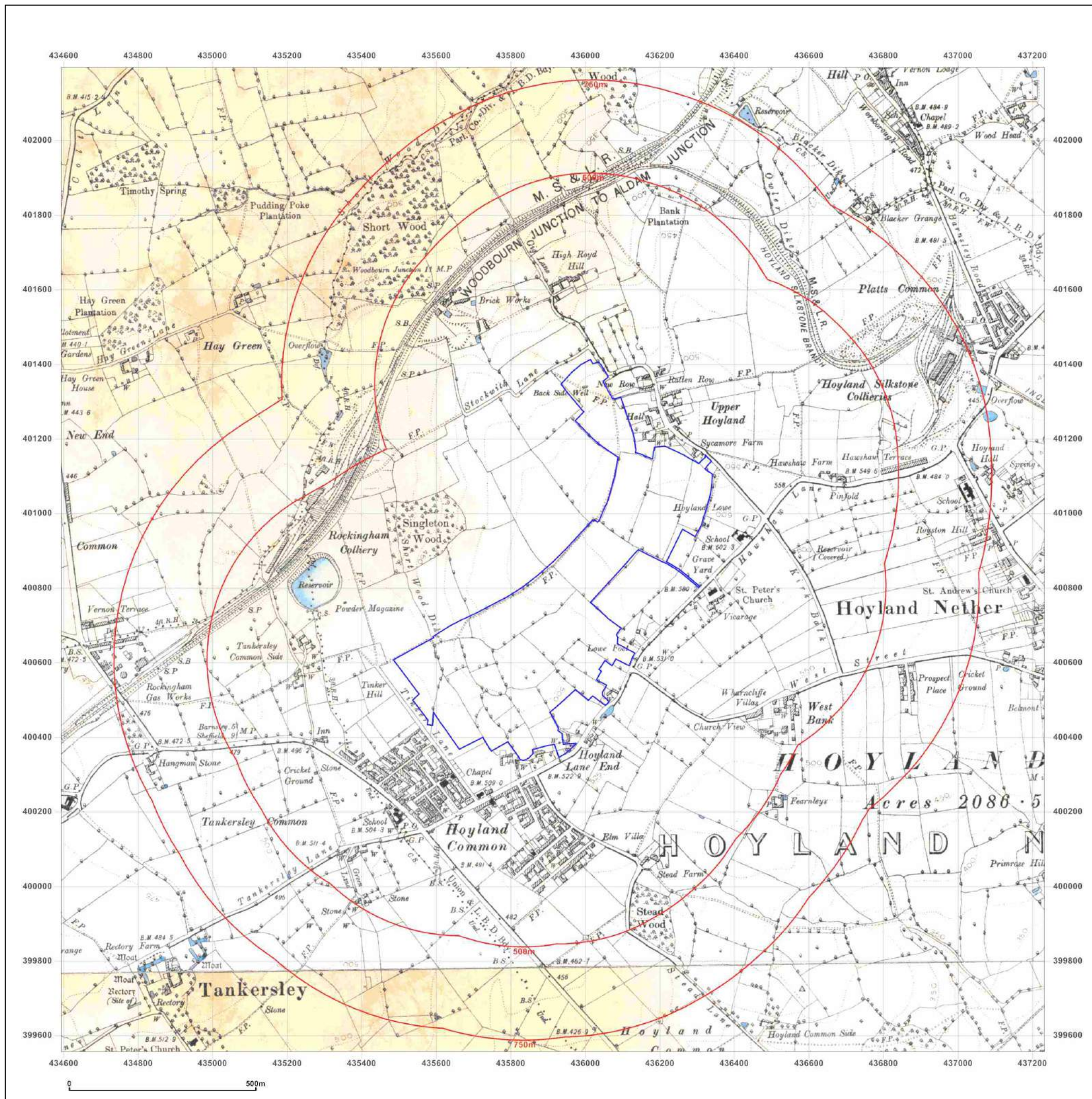


Supplied by:
www.centremapslive.com
groundsure@centremaps.com

© Crown copyright and database rights 2015 Ordnance Survey 100035207

Production date: 17 May 2016

To view map legend click here [Legend](#)





Site Details:

Hawshaw Lane, Hoyland, S74
OAS

Client Ref: 37477
Report Ref: CMAPS-CM-529338-37477-170516HIS
Grid Ref: 435912, 400876

Map Name: County Series

Map date: 1903

Scale: 1:10,560

Printed at: 1:10,560



Surveyed 1891
Revised 1903
Edition N/A
Copyright N/A
Levelled N/A

Surveyed 1891
Revised 1903
Edition N/A
Copyright N/A
Levelled N/A



Produced by
Groundsure Insights
www.groundsure.com

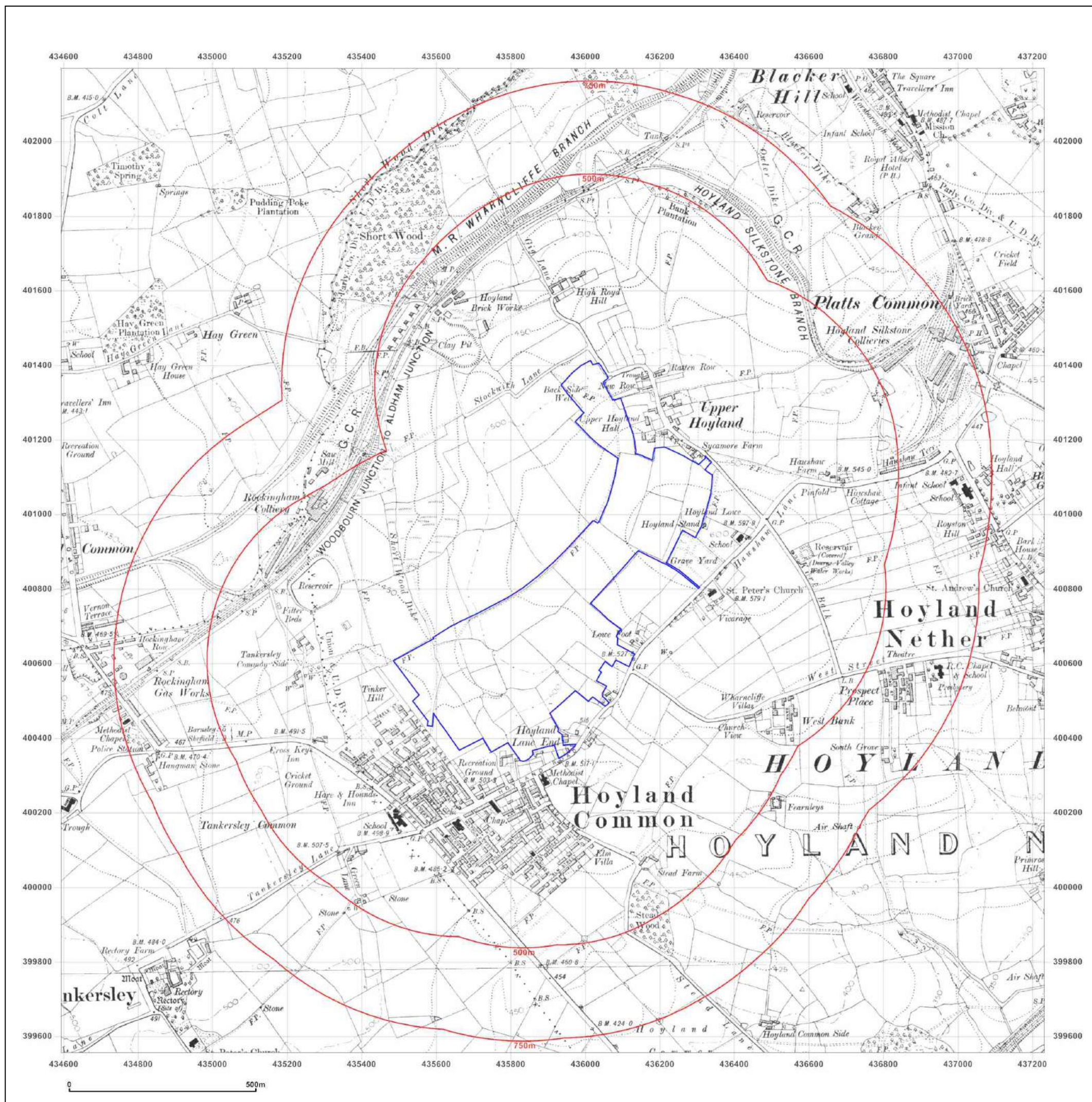


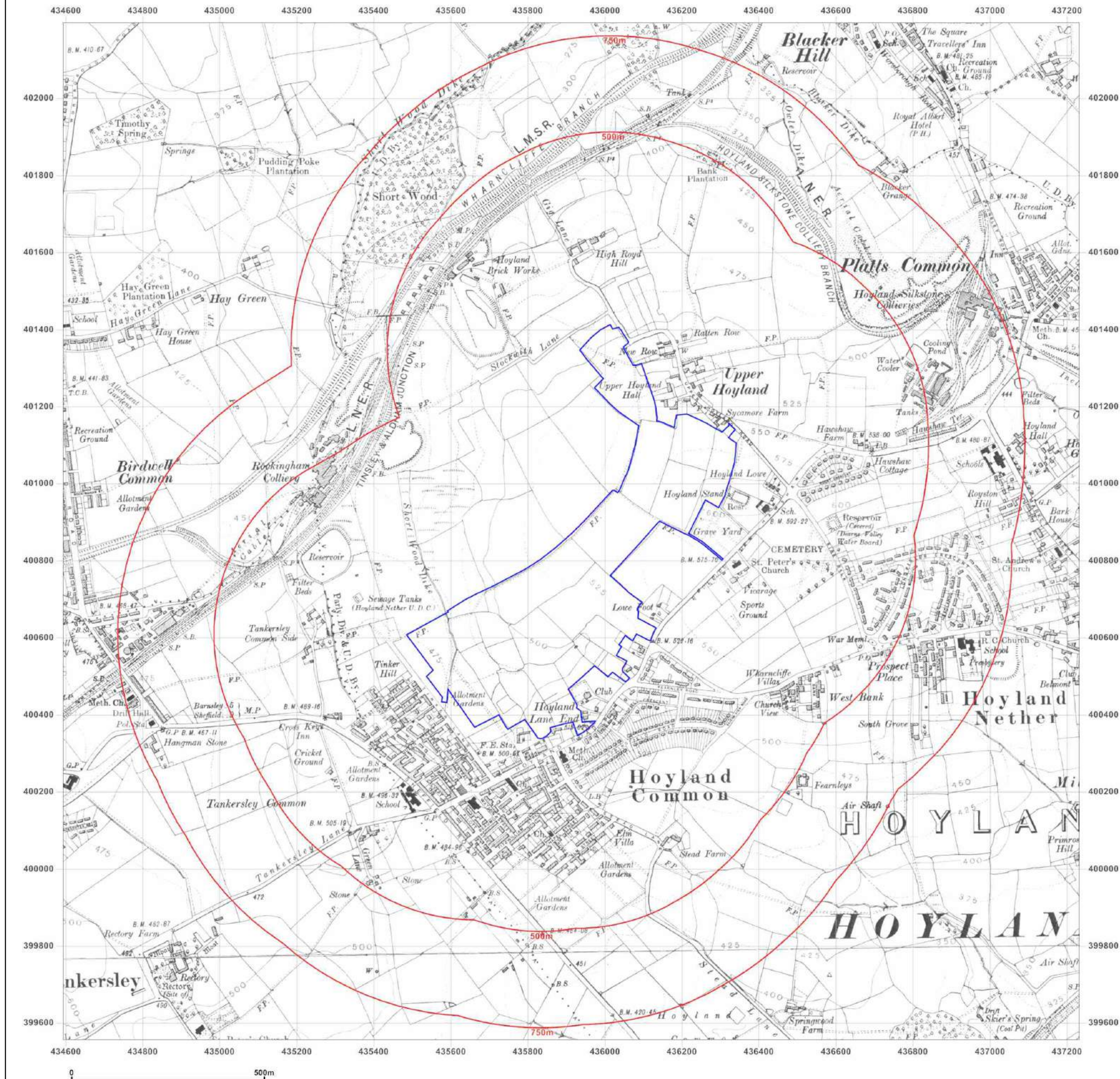
Supplied by:
www.centremapslive.com
groundsure@centremaps.com

© Crown copyright and database rights 2015 Ordnance Survey 100035207

Production date: 17 May 2016

To view map legend click here [Legend](#)





Site Details:

Hawshaw Lane, Hoyland, S74
OAS

Client Ref: 37477
Report Ref: CMAPS-CM-529338-37477-170516HIS
Grid Ref: 435912, 400876

Map Name: County Series

Map date: 1929

Scale: 1:10,560

Printed at: 1:10,560



Surveyed 1851
Revised 1929
Edition N/A
Copyright N/A
Levelled N/A

Surveyed 1851
Revised 1929
Edition N/A
Copyright N/A
Levelled N/A



Produced by
Groundsure Insights
www.groundsure.com



Supplied by:
www.centremapslive.com
groundsure@centremaps.com

© Crown copyright and database rights 2015 Ordnance Survey 100035207

Production date: 17 May 2016

To view map legend click here [Legend](#)



Site Details:

Hawshaw Lane, Hoyland, S74
OAS

Client Ref: 37477
Report Ref: CMAPS-CM-529338-37477-170516HIS
Grid Ref: 435912, 400876

Map Name: County Series

Map date: 1938

Scale: 1:10,560

Printed at: 1:10,560



Surveyed 1851
Revised 1938
Edition N/A
Copyright N/A
Levelled N/A

Surveyed 1851
Revised 1938
Edition N/A
Copyright N/A
Levelled N/A



Produced by
Groundsure Insights
www.groundsure.com

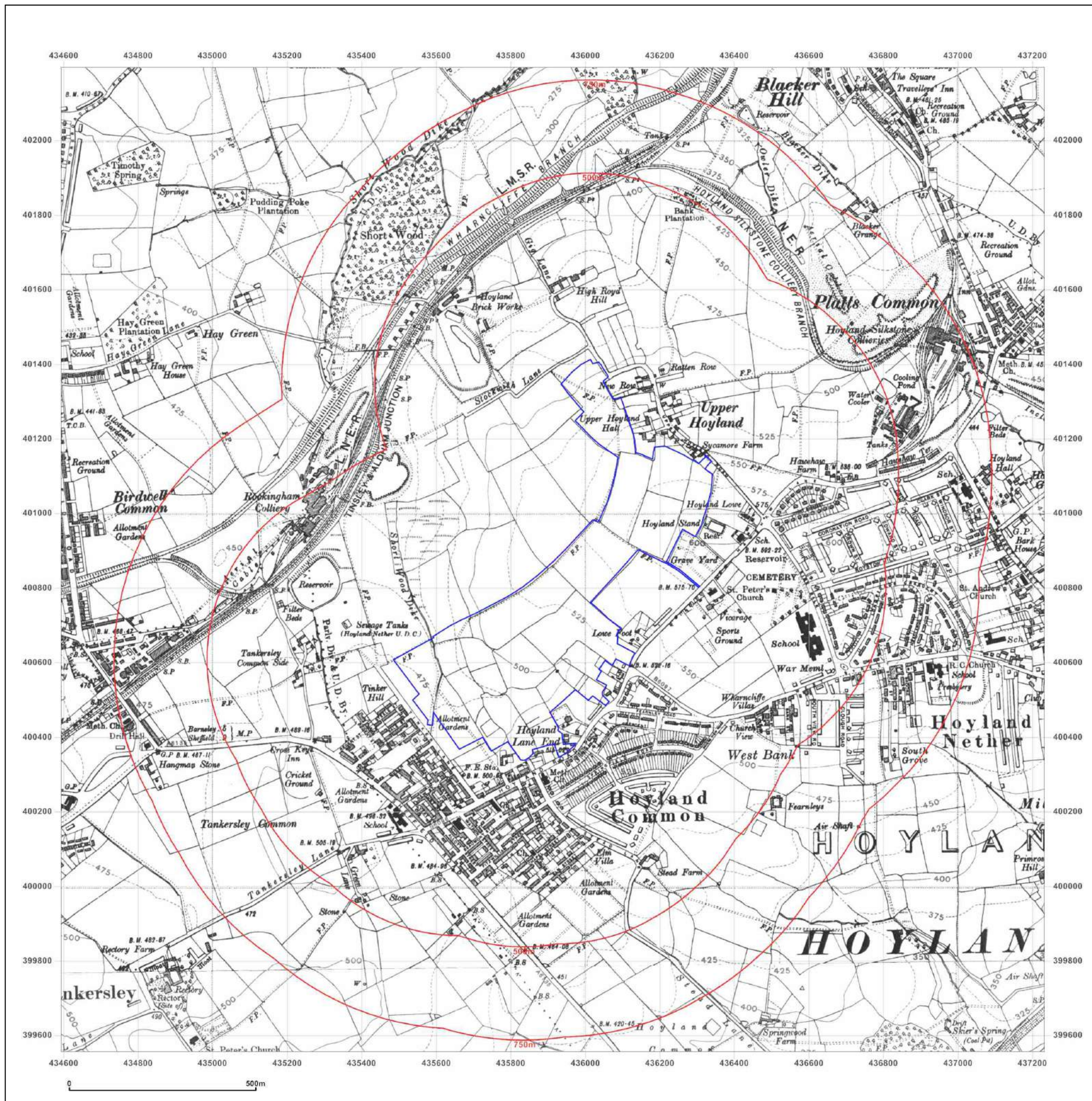


Supplied by:
www.centremapslive.com
groundsure@centremaps.com

© Crown copyright and database rights 2015 Ordnance Survey 100035207

Production date: 17 May 2016

To view map legend click here [Legend](#)





Site Details:

Hawshaw Lane, Hoyland, S74
OAS

Client Ref: 37477
Report Ref: CMAPS-CM-529338-37477-170516HIS
Grid Ref: 435912, 400876

Map Name: County Series

Map date: 1948

Scale: 1:10,560

Printed at: 1:10,560



Surveyed 1851
Revised 1948
Edition 1948
Copyright N/A
Levelled N/A

Surveyed 1851
Revised 1948
Edition 1948
Copyright N/A
Levelled N/A



Produced by
Groundsure Insights
www.groundsure.com

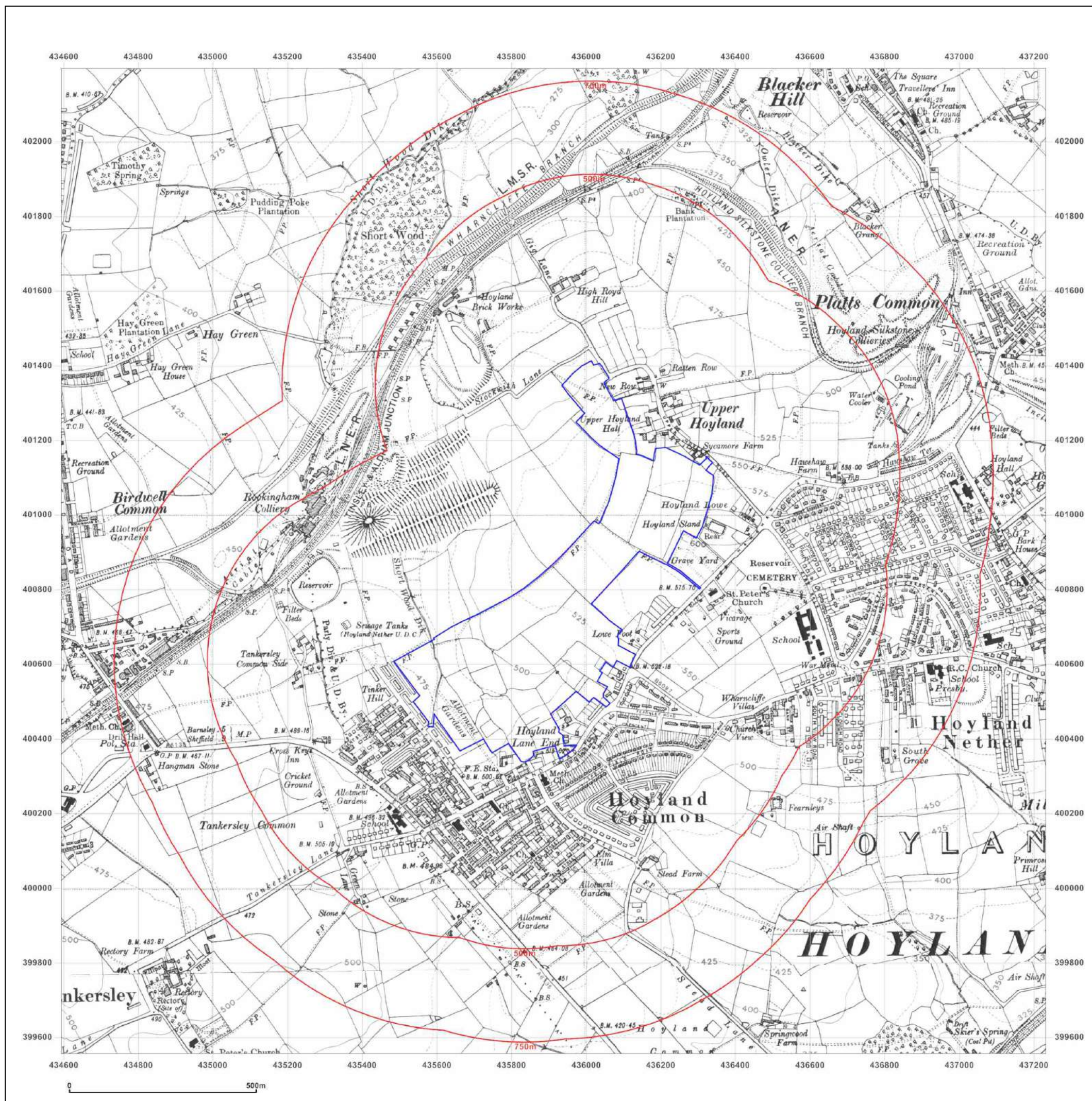


Supplied by:
www.centremapslive.com
groundsure@centremaps.com

© Crown copyright and database rights 2015 Ordnance Survey 100035207

Production date: 17 May 2016

To view map legend click here [Legend](#)





Site Details:

Hawshaw Lane, Hoyland, S74
OAS

Client Ref: 37477
Report Ref: CMAPS-CM-529338-37477-170516HIS
Grid Ref: 435912, 400876

Map Name: Provisional

Map date: 1951-1956

Scale: 1:10,560

Printed at: 1:10,560

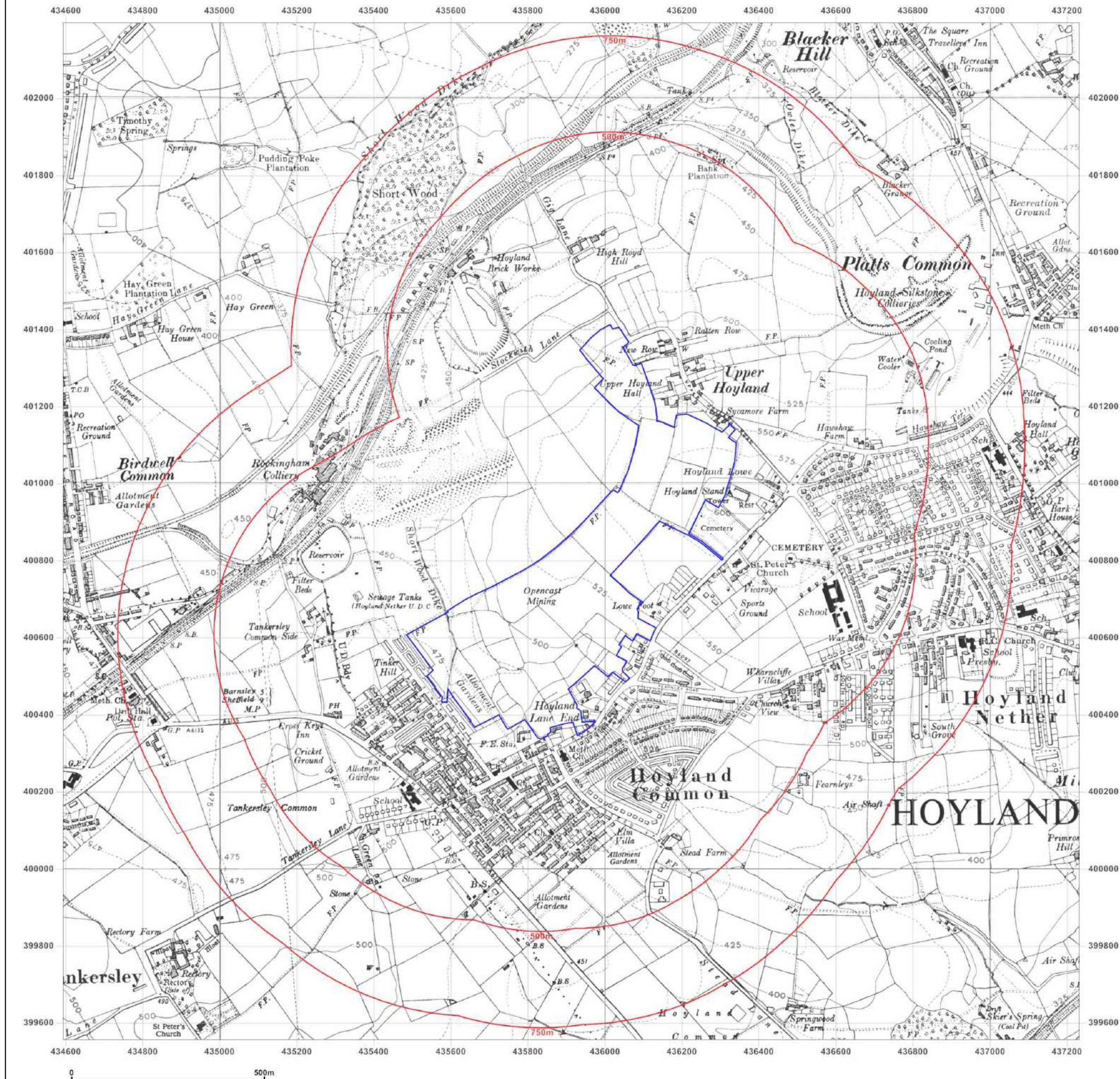



Surveyed N/A
Revised 1955
Edition N/A
Copyright 1956
Levelled N/A

Surveyed 1951
Revised 1951
Edition N/A
Copyright N/A
Levelled N/A

Surveyed 1951
Revised 1951
Edition N/A
Copyright N/A
Levelled N/A

Surveyed N/A
Revised 1955
Edition N/A
Copyright 1956
Levelled N/A



Produced by
Groundsure Insights
www.groundsure.com



Supplied by:
www.centremapslive.com
groundsure@centremaps.com

© Crown copyright and database rights 2015 Ordnance Survey 100035207

Production date: 17 May 2016

To view map legend click here [Legend](#)



Site Details:

Hawshaw Lane, Hoyland, S74
OAS

Client Ref: 37477
Report Ref: CMAPS-CM-529338-37477-170516HIS
Grid Ref: 435912, 400876

Map Name: Provisional

Map date: 1965-1966

Scale: 1:10,560

Printed at: 1:10,560

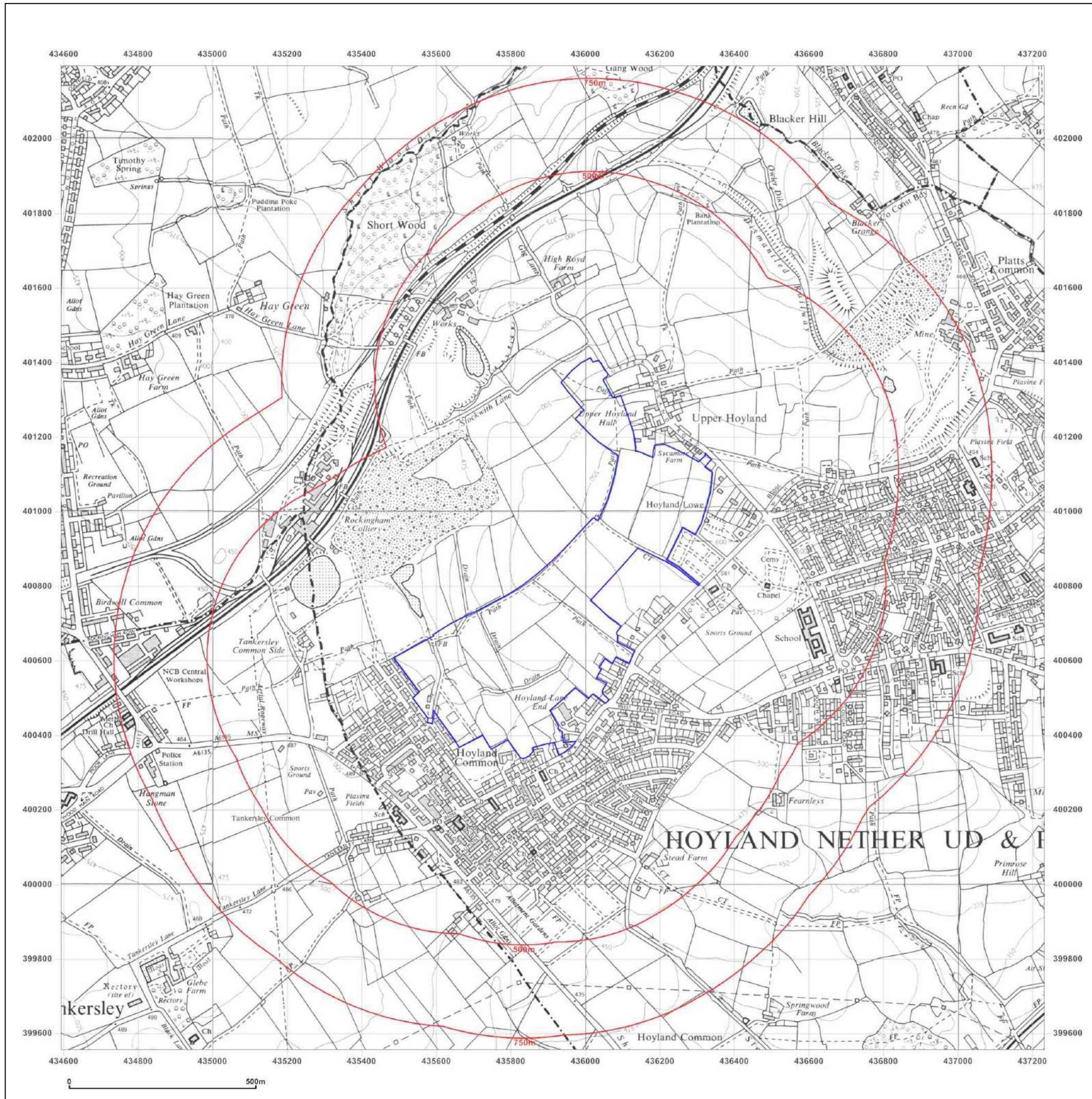


Surveyed 1965
Revised 1965
Edition N/A
Copyright N/A
Levelled N/A

Surveyed 1966
Revised 1966
Edition N/A
Copyright N/A
Levelled N/A

Surveyed 1966
Revised 1966
Edition N/A
Copyright N/A
Levelled N/A

Surveyed 1965
Revised 1965
Edition N/A
Copyright N/A
Levelled N/A



Produced by
Groundsure Insights
www.groundsure.com



Supplied by:
www.centremapslive.com
groundsure@centremaps.com

© Crown copyright and database rights 2015 Ordnance Survey 100035207

Production date: 17 May 2016

To view map legend click here [Legend](#)



Site Details:

Hawshaw Lane, Hoyland, S74
OAS

Client Ref: 37477
Report Ref: CMAPS-CM-529338-37477-170516HIS
Grid Ref: 435912, 400876

Map Name: National Grid

Map date: 1977-1980

Scale: 1:10,000

Printed at: 1:10,000



Surveyed 1973
Revised 1977
Edition N/A
Copyright N/A
Levelled N/A

Surveyed 1976
Revised 1977
Edition N/A
Copyright N/A
Levelled N/A

Surveyed 1980
Revised 1980
Edition N/A
Copyright N/A
Levelled N/A

Surveyed 1979
Revised 1980
Edition N/A
Copyright N/A
Levelled N/A



Produced by
Groundsure Insights
www.groundsure.com

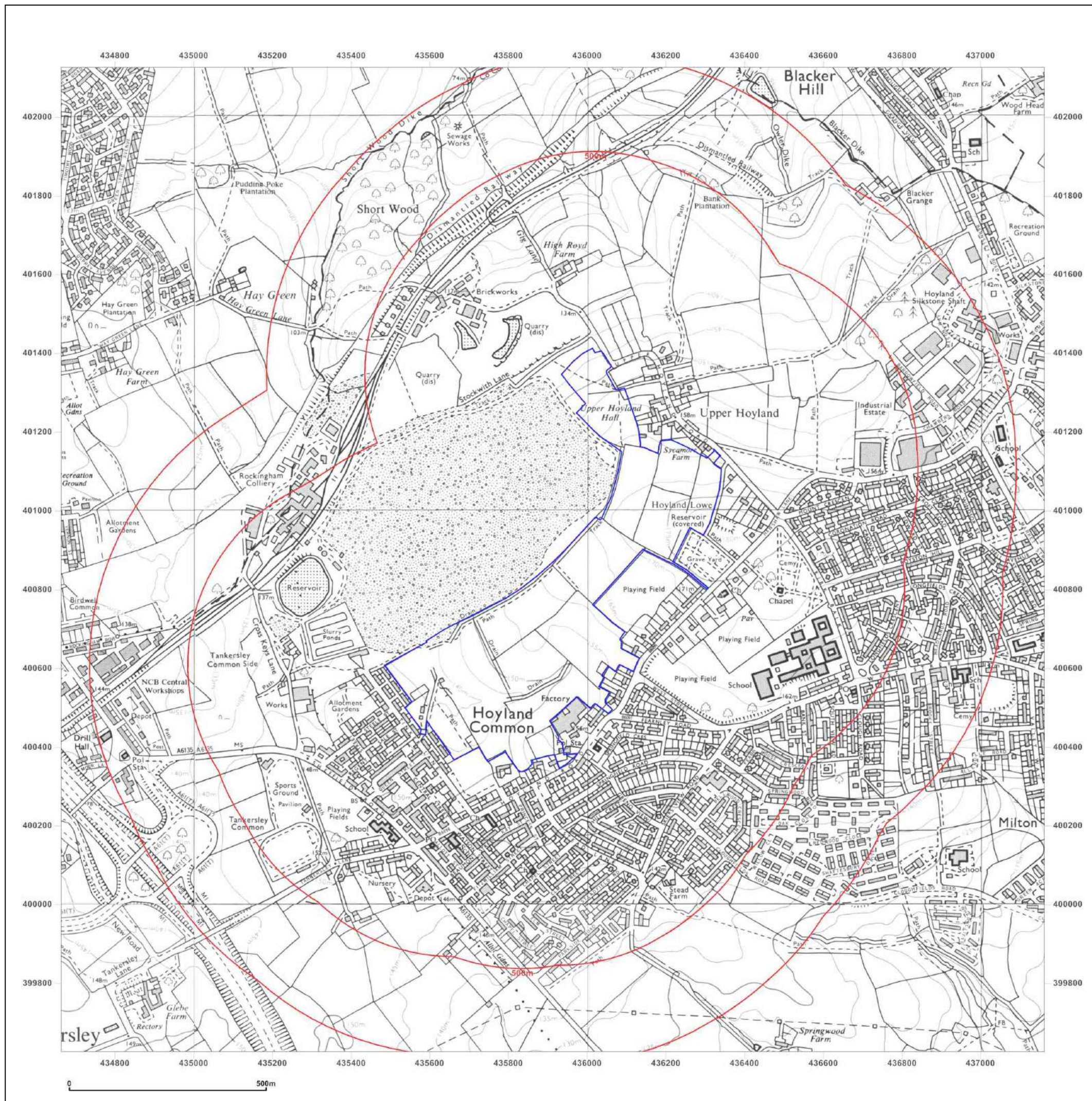


Supplied by:
www.centremapslive.com
groundsure@centremaps.com

© Crown copyright and database rights 2015 Ordnance Survey 100035207

Production date: 17 May 2016

To view map legend click here [Legend](#)





Site Details:

Hawshaw Lane, Hoyland, S74
OAS

Client Ref: 37477
Report Ref: CMAPS-CM-529338-37477-170516HIS
Grid Ref: 435912, 400876

Map Name: National Grid

Map date: 1987-1992

Scale: 1:10,000

Printed at: 1:10,000



Surveyed 1986
Revised 1987
Edition N/A
Copyright N/A
Levelled N/A

Surveyed 1991
Revised 1992
Edition N/A
Copyright N/A
Levelled N/A

Surveyed 1989
Revised 1991
Edition N/A
Copyright N/A
Levelled N/A



Produced by
Groundsure Insights
www.groundsure.com

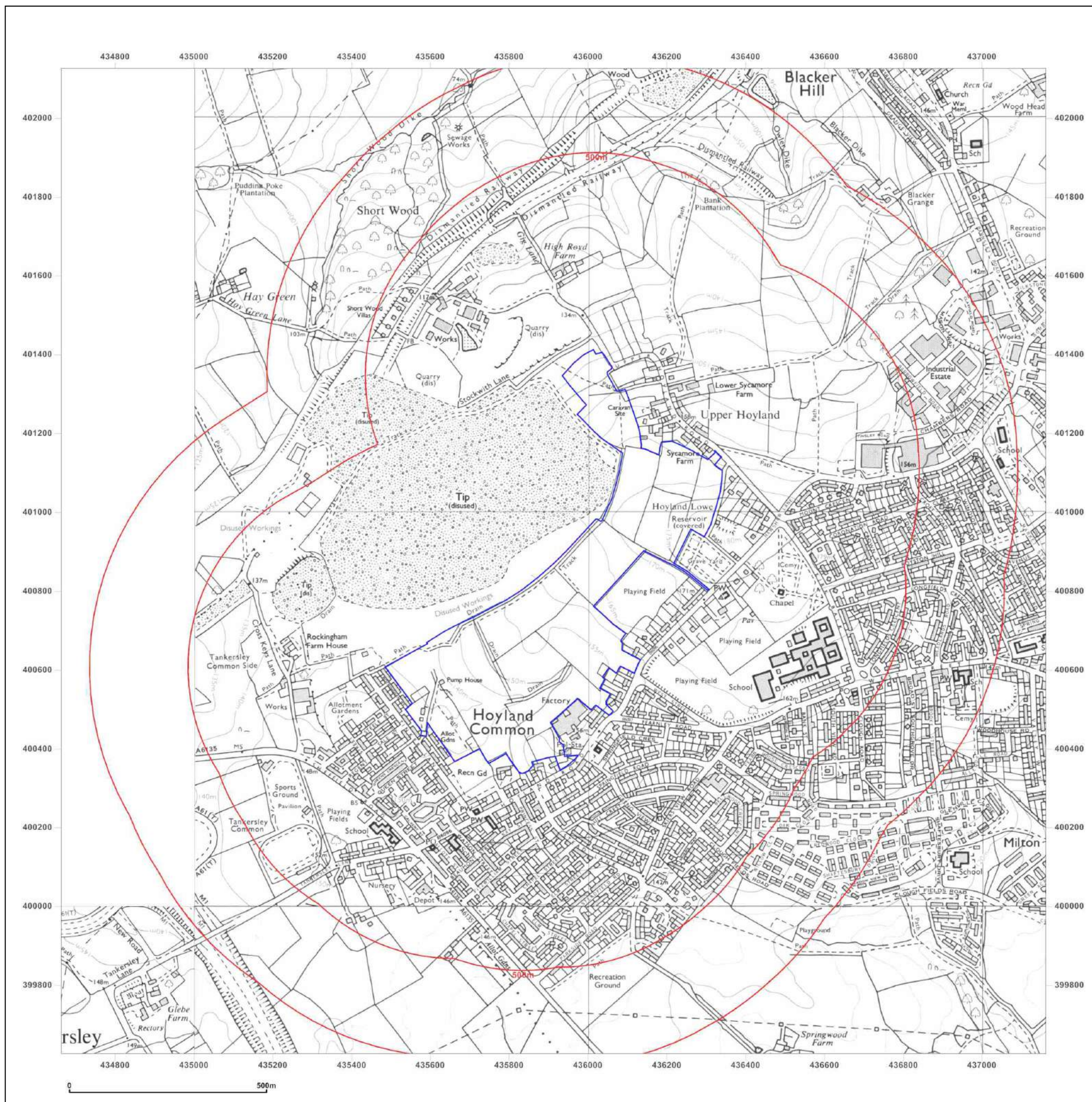


Supplied by:
www.centremapslive.com
groundsure@centremaps.com

© Crown copyright and database rights 2015 Ordnance Survey 100035207

Production date: 17 May 2016

To view map legend click here [Legend](#)





Site Details:

Hawshaw Lane, Hoyland, S74
OAS


Client Ref: 37477
Report Ref: CMAPS-CM-529338-37477-170516HIS
Grid Ref: 435912, 400876

Map Name: 1:10,000 Raster

Map date: 2002

Scale: 1:10,000

Printed at: 1:10,000



Produced by
Groundsure Insights
www.groundsure.com



Supplied by:
www.centremapslive.com
groundsure@centremaps.com

© Crown copyright and database rights 2015 Ordnance Survey 100035207

Production date: 17 May 2016

To view map legend click here [Legend](#)

