

DO NOT SCALE

NOTES



GENERAL NOTES

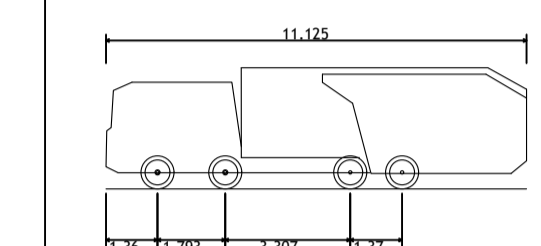
- a. THE TOPOGRAPHICAL SURVEY IS BASED ON INFORMATION PRODUCED BY LATITUDE SURVEYS, DRAWING RSH101-0001, DATED 08 AUGUST 2020. THE INFORMATION USED IN PREPARATION OF THIS AND ALL OTHER FORE CONSULTING DESIGNS AND DRAWINGS IS NOT WARRANTED. IT SHALL BE THE RESPONSIBILITY OF THE CONTRACTOR TO VERIFY ALL SURVEY INFORMATION PROVIDED AND REPORT ANY ANOMALIES TO FORE CONSULTING.

DESIGN NOTES

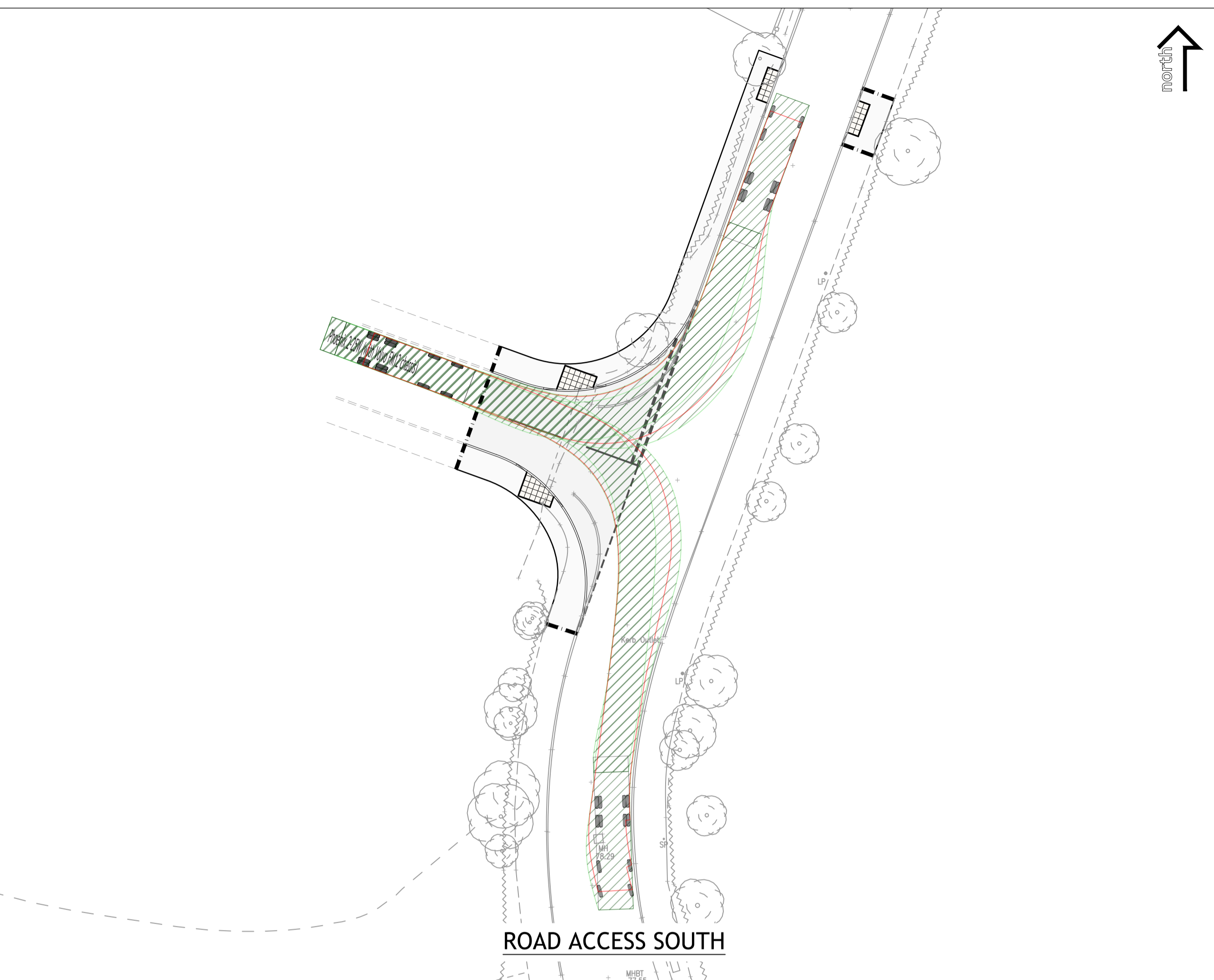
- 1. ALL DESIGN AND WORKS TO COMPLY WITH CURRENT VERSION OF THE FOLLOWING DOCUMENTS:
 - DESIGN MANUAL FOR ROADS AND BRIDGES (DMRB);
 - SPECIFICATION FOR HIGHWAY WORKS (SHW);
 - MANUAL FOR STREETS (MFS); AND
 - BARNSELY METROPOLITAN BOROUGH COUNCIL (BMBBC) DESIGN GUIDE AND SPECIFICATION.
- 2. SWEEP PATH ANALYSIS PERFORMED USING AUTODESK VEHICLE TRACKING 2019 SOFTWARE.

KEY

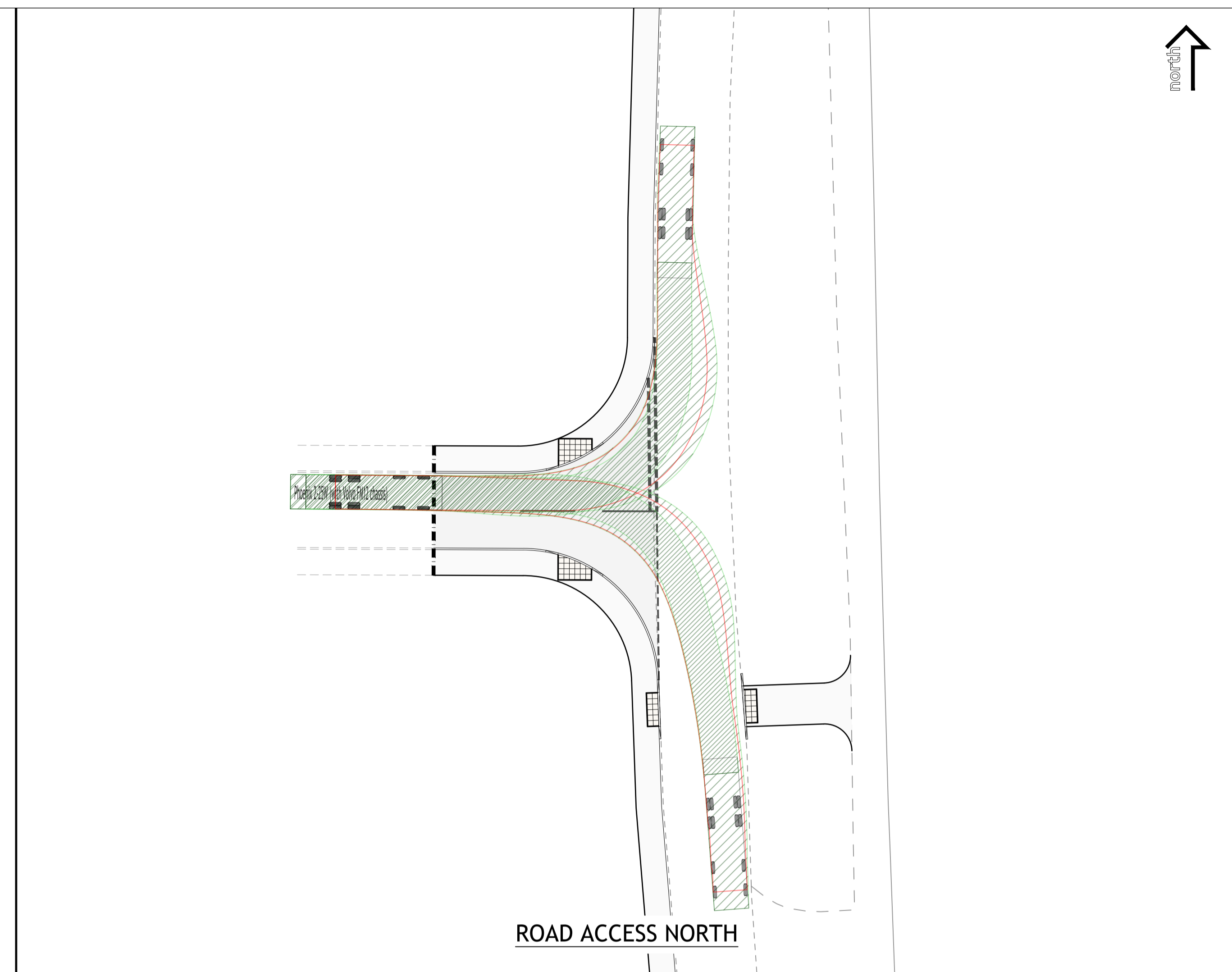
-  WHEEL TRACK LINES
-  VEHICLE MOVEMENT ENVELOPE



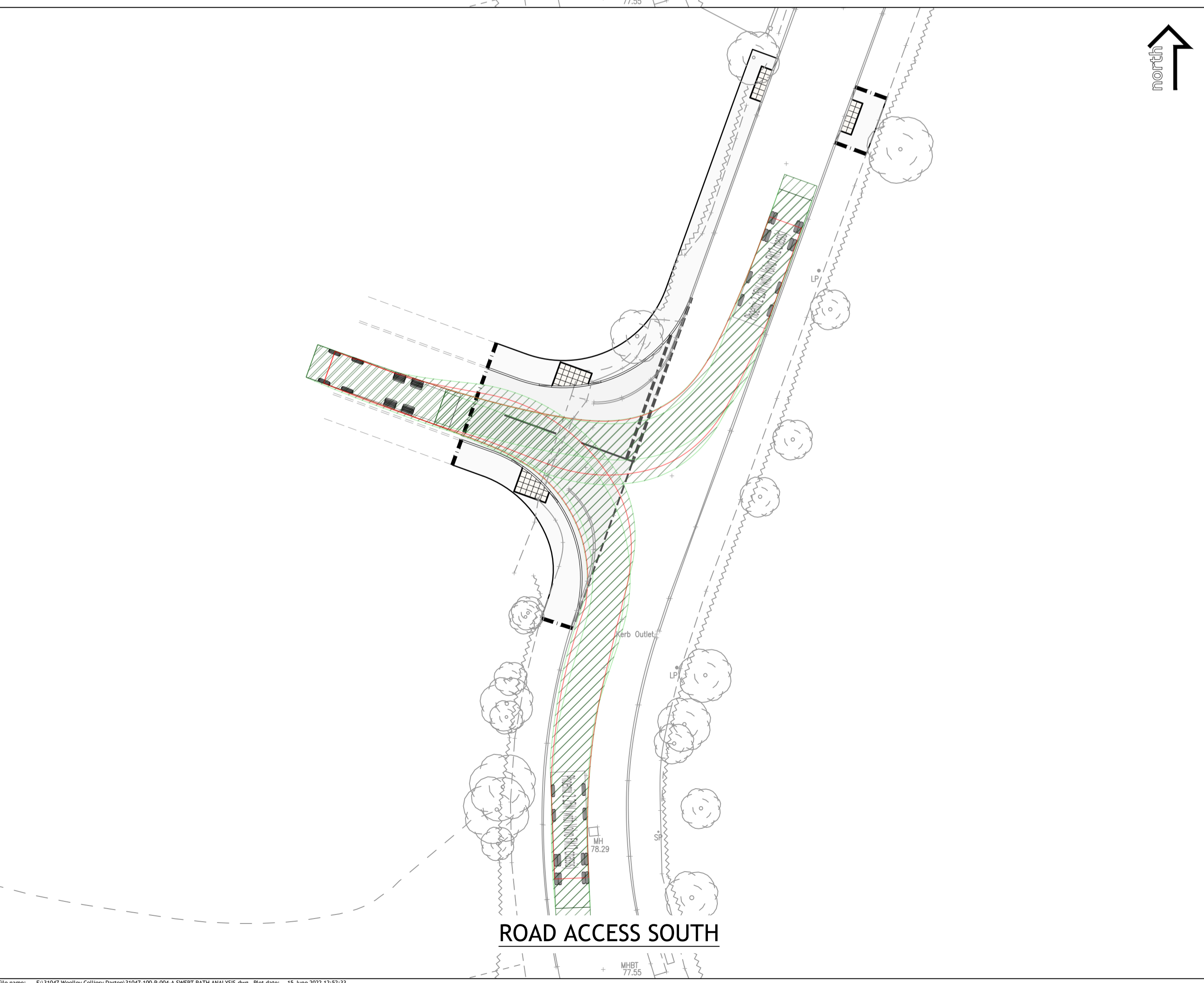
Phoenix 2-25W (with Volvo FM12 chassis)	11.125m
Overall Length	2.530m
Overall Width	3.205m
Overall Body Height	0.410m
Min Body Ground Clearance	2.500m
Track Width	4.00s
Lock to lock time	9.250m
Kerb to Kerb Turning Radius	



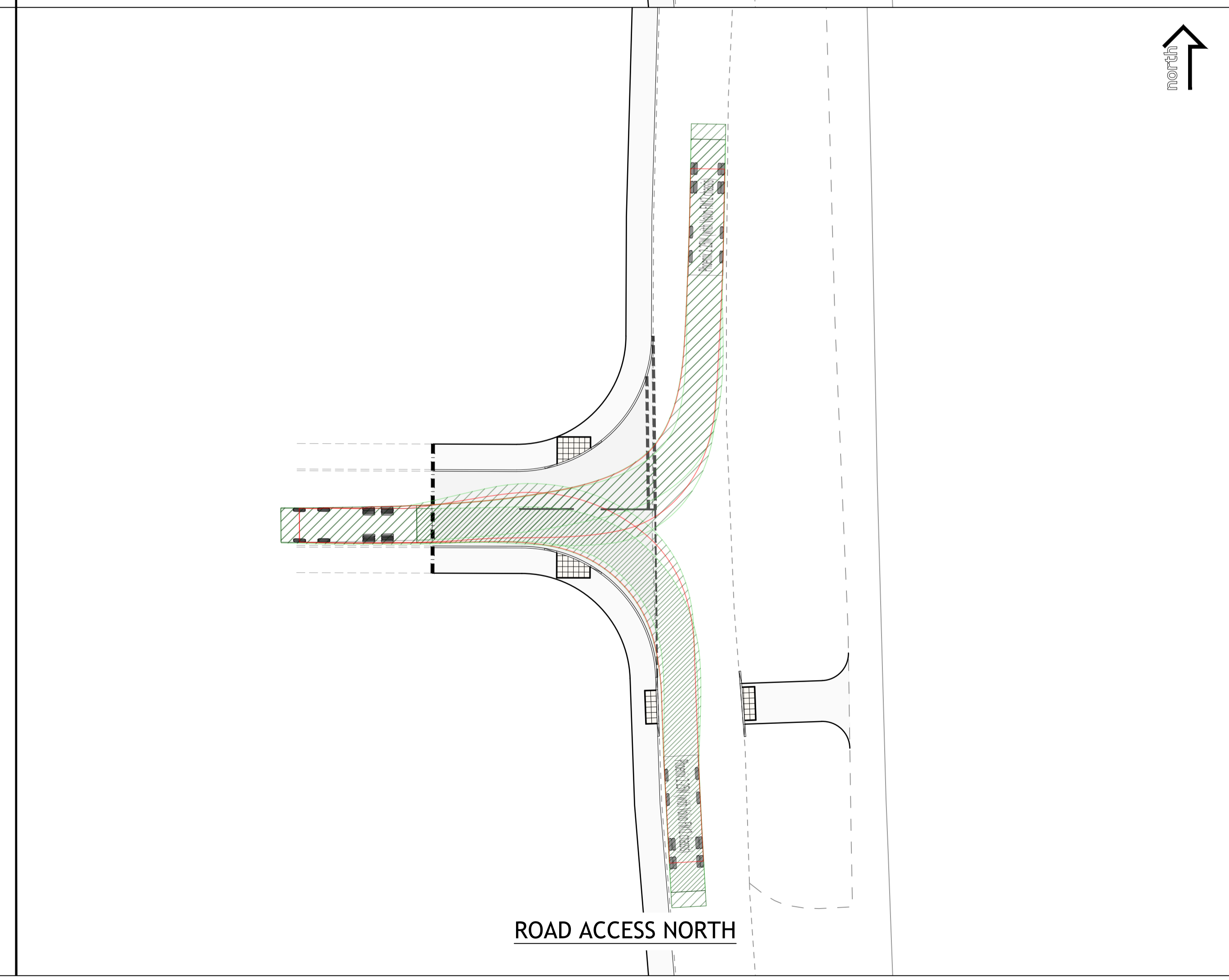
ROAD ACCESS SOUTH



ROAD ACCESS NORTH



ROAD ACCESS SOUTH



ROAD ACCESS NORTH

A	CHANGES FOLLOWING COMMENTS	15.06.22	ML
REV	DESCRIPTION	DATE	BY

Client:

ROUSE HOMES LIMITED

Project:

FORMER WOOLLEY COLLIERY DARTON

Drawing Title:

**PROPOSED ACCESS TO RESIDENTIAL SITE
SWEEP PATH ANALYSIS
RCV**

PRELIMINARY

Fore Consulting Limited
1st Floor, 15 St Paul's Street
Leeds
LS1 2JG
0113 2460204
enquiries@foreconsulting.co.uk
www.foreconsulting.co.uk

Drawn by	Checked by	Issue Date	Scale	Format
ML	PI	25.05.2022	1:250	A1
Job Number	Drawing Number	Revision		
31047	100-P-004	A		