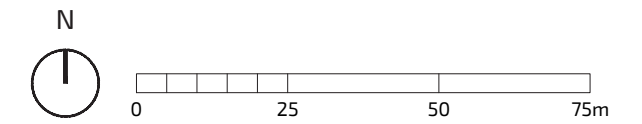











This drawing is the property of FPCR Environment and Design Ltd and is issued on the condition it is not reproduced, retained or disclosed to any unauthorised person, either wholly or in part without written consent of FPCR Environment and Design Ltd.

Ordnance Survey Mastermap - Crown Copyright. All rights reserved. Licence Number: 100019980 (Centremapslive.com).



Notes:

All dimensions to be verified on site. Do not scale this drawing, use figure dimensions only. Drawing to be read in conjunction with Arboricultural Assessment and Appendix A - Tree Schedule.
The exact position of individual trees or species included as part of a tree group, woodland or hedgerow should be checked and verified site prior to and decisions for foundation design, tree operations or construction activity being undertaken. Further survey work would be required for calculation foundation depths.

-  Category U - Trees / Groups Unsuitable for Retention (BS5837:2012)
-  Category A - Trees / Groups of High Quality (BS5837:2012)
-  Category B - Trees / Groups of Moderate Quality (BS5837:2012)
-  Category C - Trees / Groups of Low Quality (BS5837:2012)
-  Hedgerow
Colour Indicates BS5837:2012 Category
-  Root Protection Area
-  T1/G1
Tree / Group Positioned by Topographical Survey
 T1/G1
Tree / Group Positioned by Aerial Imagery
-  Indicative Shade Pattern (in accordance with BS5837:2012 where appropriate)

rev	date	description	WR / DB drwn/chkd
-	13.11.25	First Issue	WR / DB

client

Homes by Honey
project
Woolley Colliery Road, Darton
Barnsley

title
TREE SURVEY PLAN scale
1:1250 @ A3

number
13674-T-01 status
- rev
-

