Existing Aerial View - NTS

Proposed Landscape Masterplan - NTS

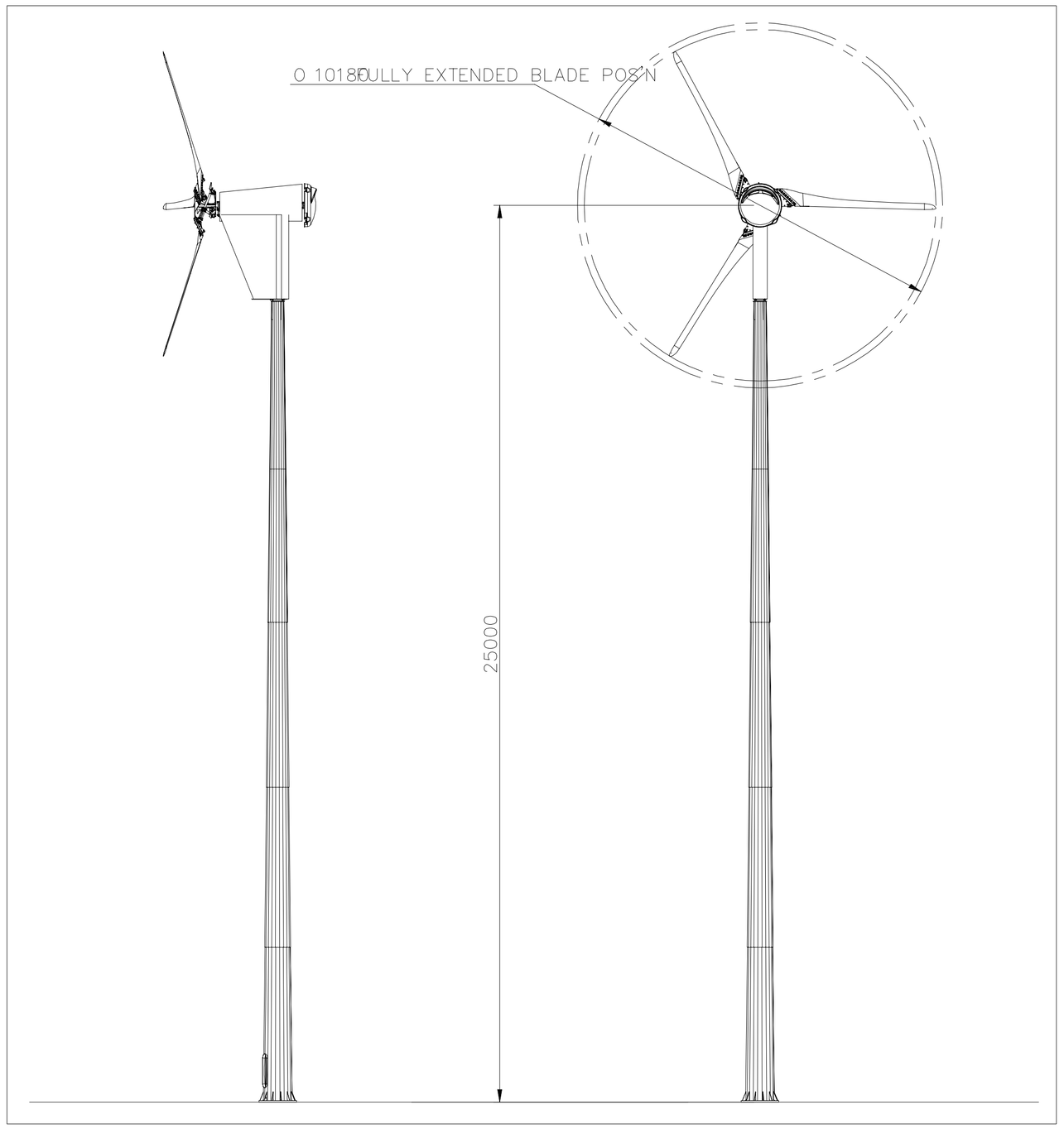

Typical Elevation of Proven 15kw turbine at 25m in height - 1:100

Planning Application Boundary

Other land in Applicants Ownership

Indicative wind turbine locations
5 no. 15kw, 25m high wind turbines by Proven

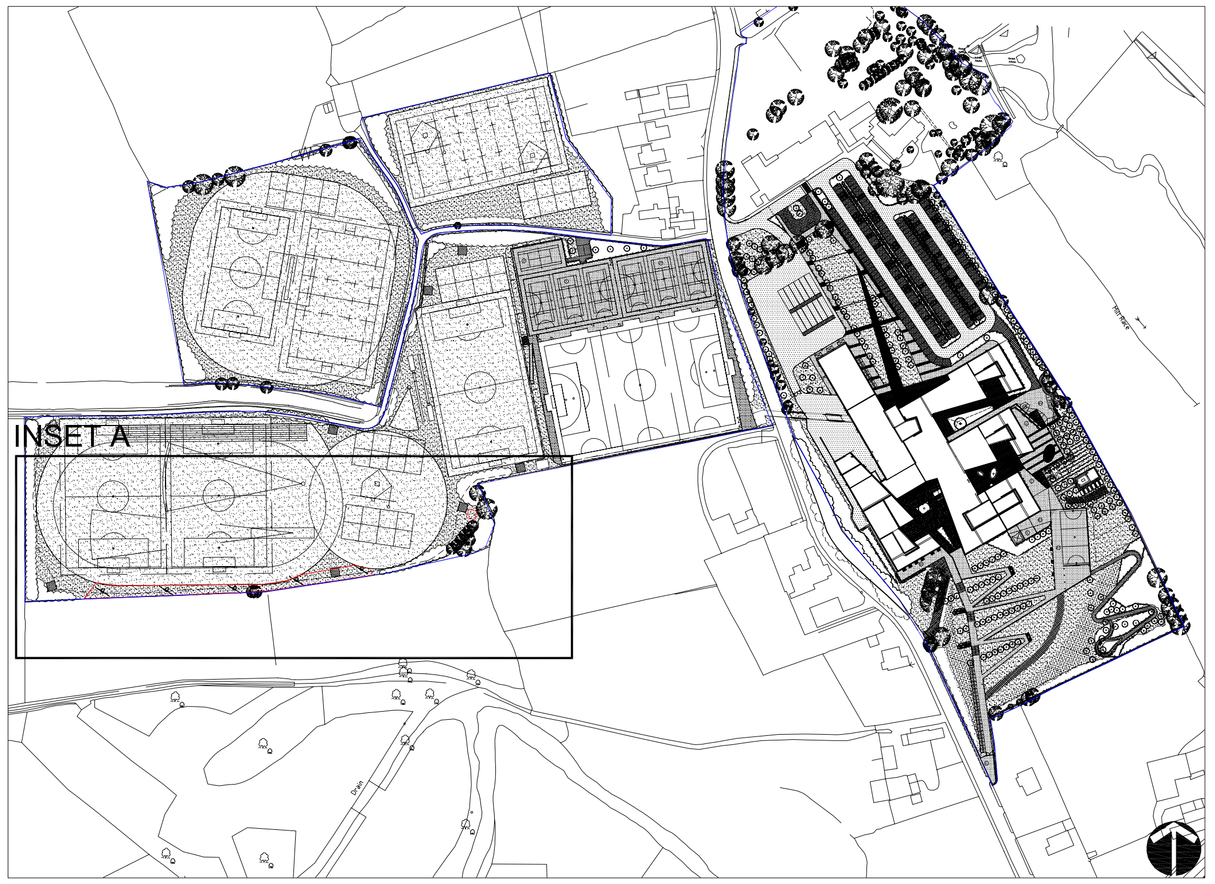

Site Plan - 1:2500

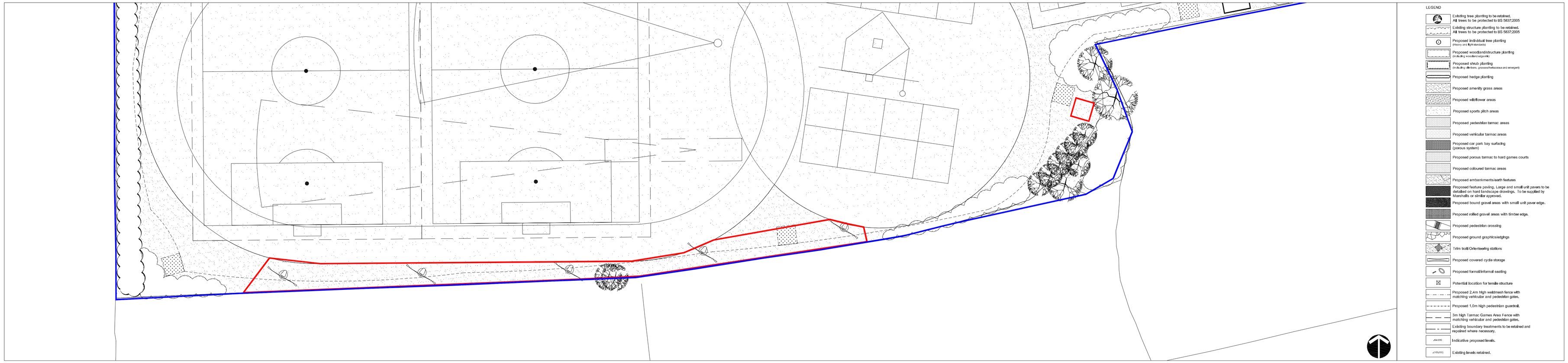

INSET A - Scale 1:500

REV.	DESCRIPTION.	DATE.	REV.	DESCRIPTION.	DATE.
P01	Preliminary Issue.	14.09.09			
P02	Elevation of turbine added and site plan at 1:500 shown	10.12.09			

Barnsley Partnership For Learning

Design Risk Management Reference: CDM/

awp

PROJECT
Barnsley BSF - Penistone

DRAWING TITLE
Proposed Wind Turbine Locations

DRAWING No.	SCALE (A1)	DATE	DRAWN	CHKD
BP4L_PEN_AWP_DR_94_BW_LL_15 P02	As shown	14.09.09	DH	SLL

Anthony Walker and Partners Limited 10 Summerhill Terrace Newcastle upon Tyne NE4 6EB
Tel: 0191 233 0188 Fax: 0191 261 1527 Email: info@awpenvironment.co.uk www.awpenvironment.co.uk

This document is copyright and must not be used, amended or reproduced in any form without written consent from Anthony Walker & Partners