Proposed South East Elevation

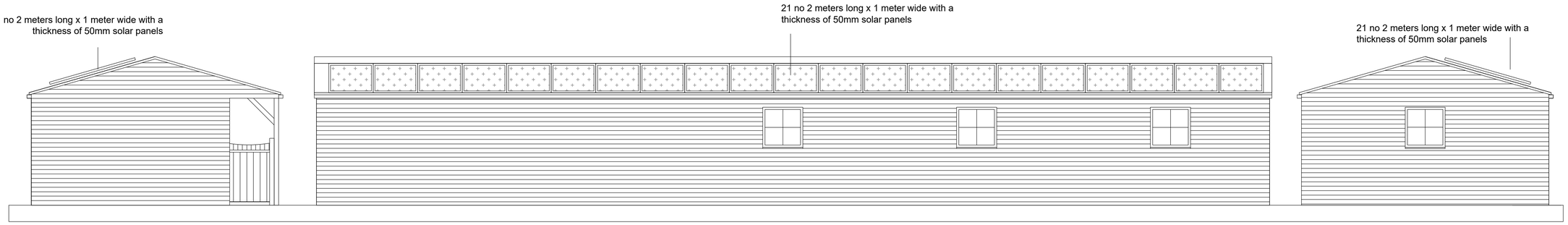

Proposed South West Elevation

Proposed North West Elevation

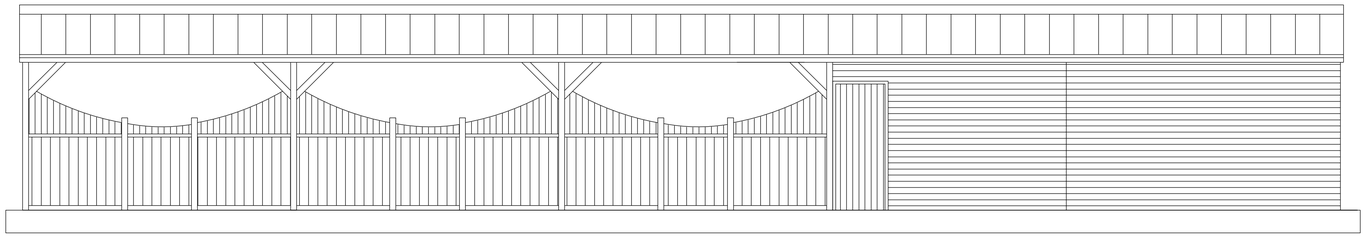

Proposed North East Elevation

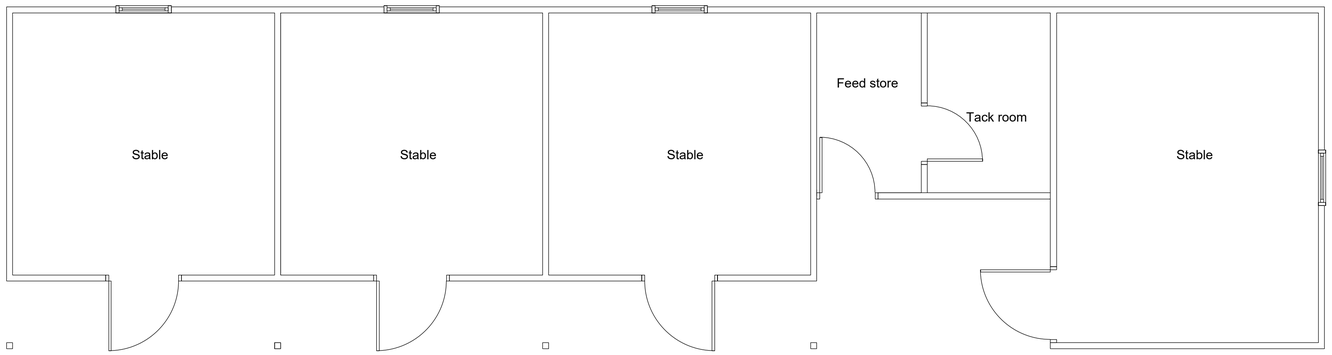

Existing floor Plan retained.

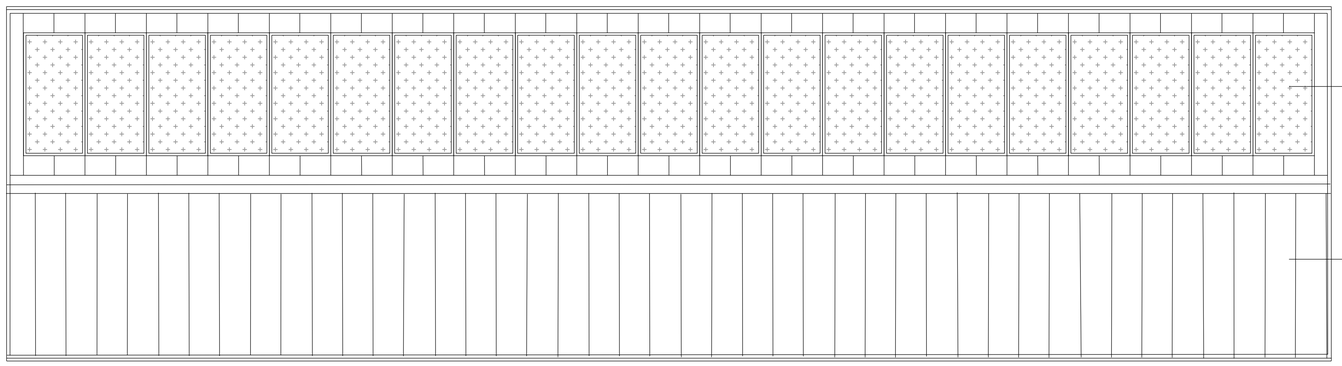

Proposed roof Plan

01 Proposed plans and elevations Scale 1:50

This document is the property of the TILL JONES PARTNERSHIP Limited and copyright is reserved by them. No unauthorised copying, in whole or part or any form of reproduction is permitted. It must not be retained for reference and the contents may not be disclosed to any third party without the special written consent of the TILL JONES PARTNERSHIP Limited

Figured dimensions must be taken in preference to scaled. Do not scale from this drawing

Only the latest revision of this Drawing must be used. If in doubt ask

This Drawing is to be read in conjunction with all project drawings and schedules issued to date

Any discrepancy must be notified to us in writing immediately IF IN DOUBT- ASK. The contractor, any Sub-Contractor and Supplier will be deemed to have anticipated all costs and investigated all material availability prior to submission of offer. No claims will be entertained for failing to do so

NORTH

0 500 1000 1500 2000 2500mm
SCALE 1:50

REV	DATE	NOTE	DRAWN BY	APP BY
A	10.05.2022	Wind turbine omitted.	PH	DT

CLIENT LOGO

CLIENT: MR AND MRS BUCK

PROJECT: RESIDENTIAL

SITE ADDRESS: CAT HILL HALL HOYLANDSWAINE BARNSLEY — POSTCODE: S36 7JB

JOB NUMBER: 152 — DRAWING NUMBER: (00)201 — DRAWING STATUS REV: A

TITLE: PROPOSED PLANS AND ELEVATIONS

DRAWING STATUS: PLANNING — DRAWN BY: PHEPP — CHECKED BY: DT

SCALE: 1:50 — SHEET SIZE: A1-LANDSCAPE — DATE: 11-03-2022

TJP ARCHITECTS

Company No. 12656555
2 Chestnut Court, Jill Lane, Sandcroft, BR6 6EW
Office: 5 Cambridge Court, Cambridge Road, Barnsley, S70 1DR
T: 07488 438598 (M) dennis@tjpartnership.co.uk