



**Site Details:**

Hawshaw Lane, Hoyland, S74  
OAS


**Client Ref:** 37477  
**Report Ref:** CMAPS-CM-529338-37477-170516HIS  
**Grid Ref:** 435912, 400876

**Map Name:** National Grid

**Map date:** 2010

**Scale:** 1:10,000

**Printed at:** 1:10,000



Produced by  
Groundsure Insights  
[www.groundsure.com](http://www.groundsure.com)

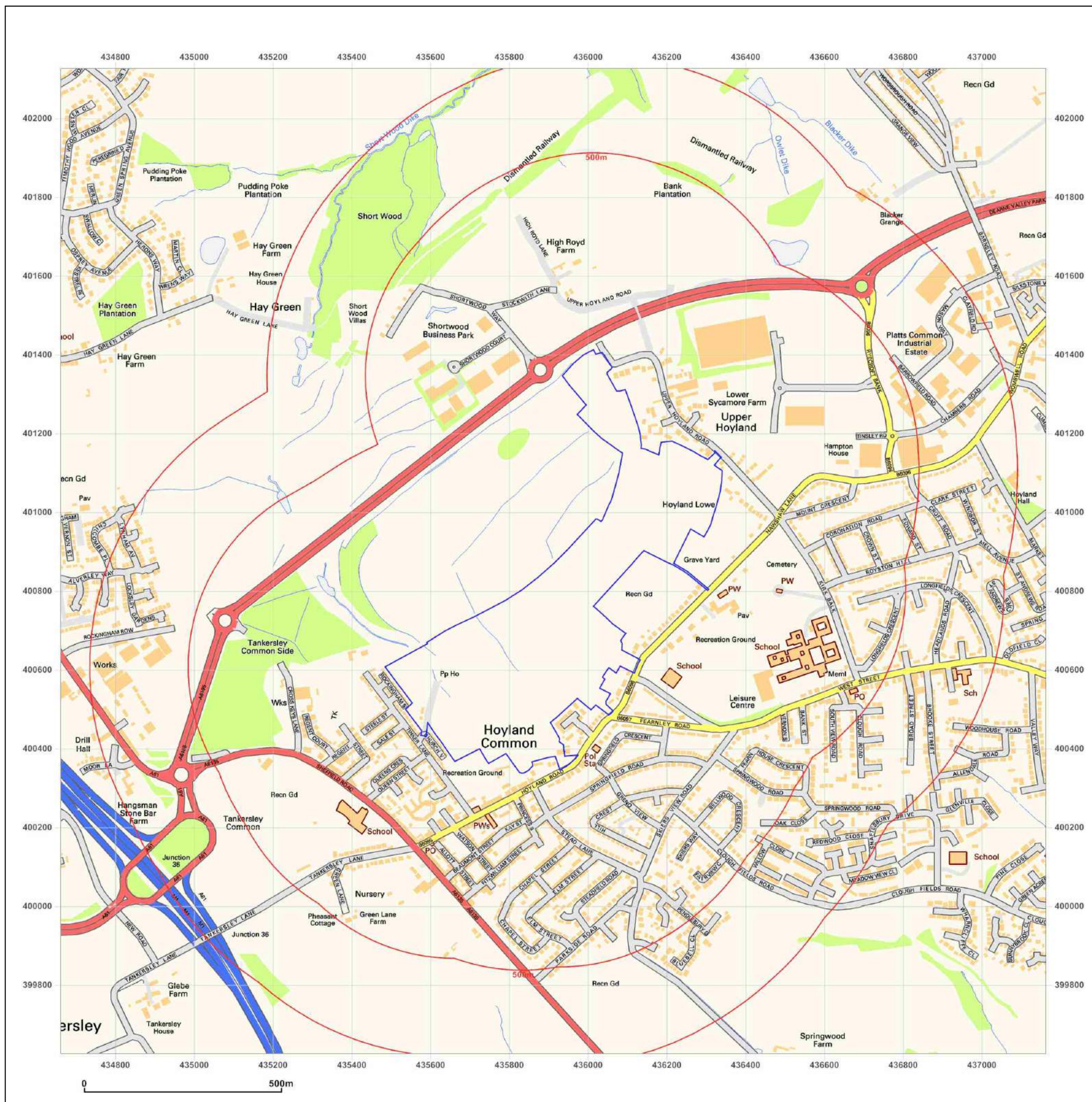


Supplied by:  
[www.centremapslive.com](http://www.centremapslive.com)  
[groundsure@centremaps.com](mailto:groundsure@centremaps.com)

© Crown copyright and database rights 2015 Ordnance Survey 100035207

Production date: 17 May 2016

To view map legend click here [Legend](#)





**Site Details:**

Hawshaw Lane, Hoyland, S74  
OAS

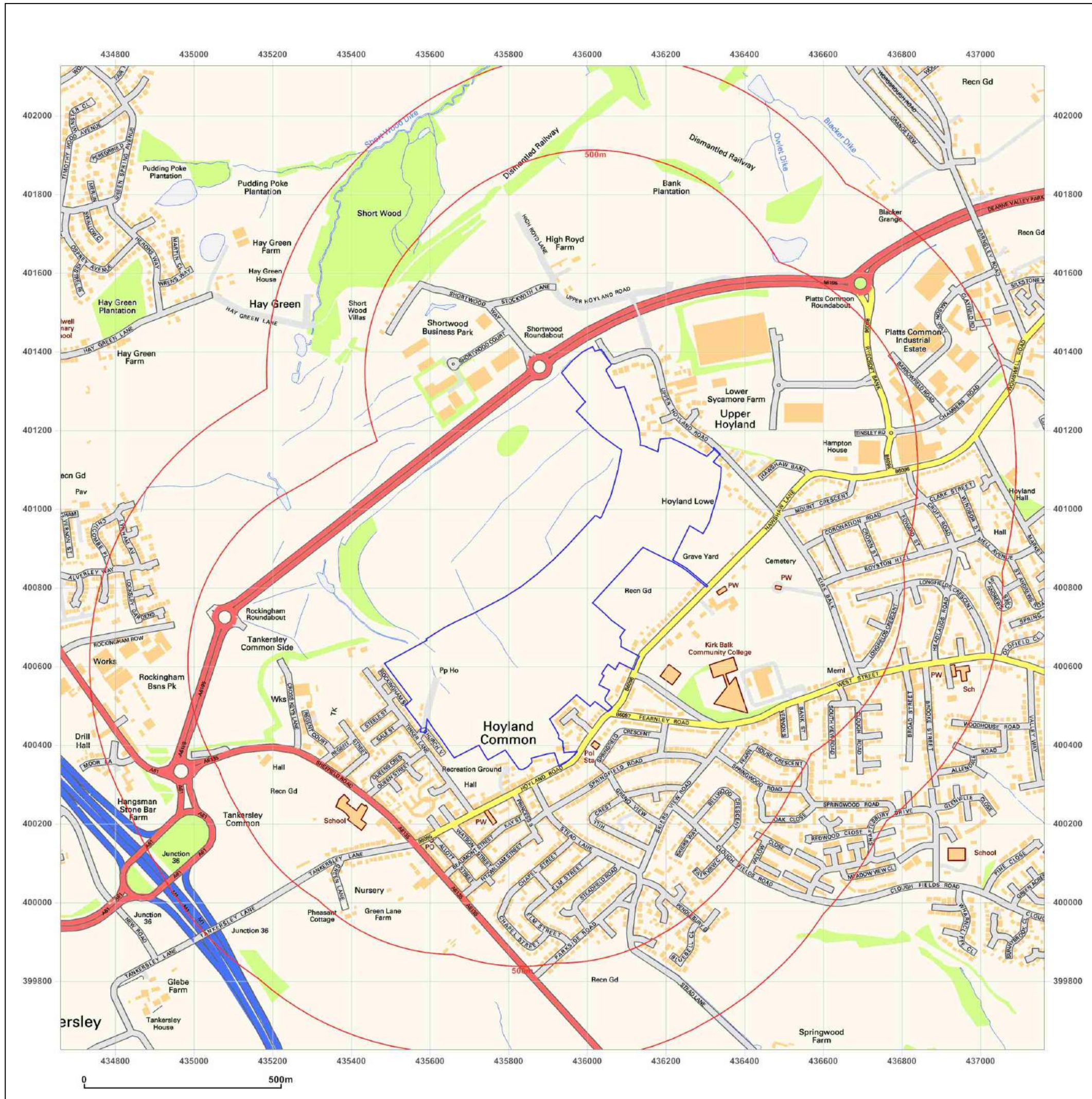
**Client Ref:** 37477  
**Report Ref:** CMAPS-CM-529338-37477-170516HIS  
**Grid Ref:** 435912, 400876

**Map Name:** National Grid

**Map date:** 2014

**Scale:** 1:10,000

**Printed at:** 1:10,000



Produced by  
Groundsure Insights  
[www.groundsure.com](http://www.groundsure.com)



Supplied by:  
[www.centremapslive.com](http://www.centremapslive.com)  
[groundsure@centremaps.com](mailto:groundsure@centremaps.com)

© Crown copyright and database rights 2015 Ordnance Survey 100035207

Production date: 17 May 2016

To view map legend click here [Legend](#)