Scale Bar - 1:100 @ A3

0 1 2 3 4 5

(Metres)

REV	DATE	DESCRIPTION	INITIAL	CHECKED

N

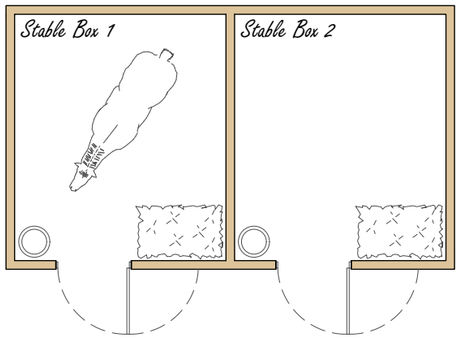

Existing Stable Floor Plan

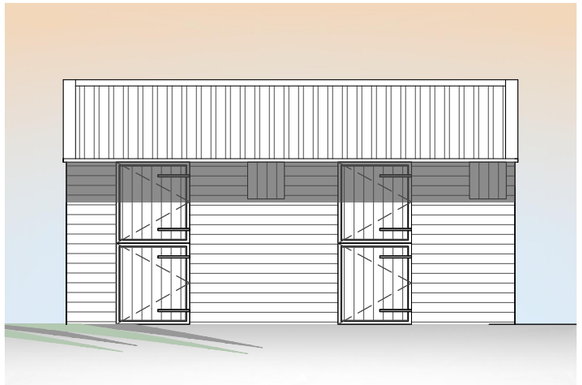

Existing North Facing Elevation

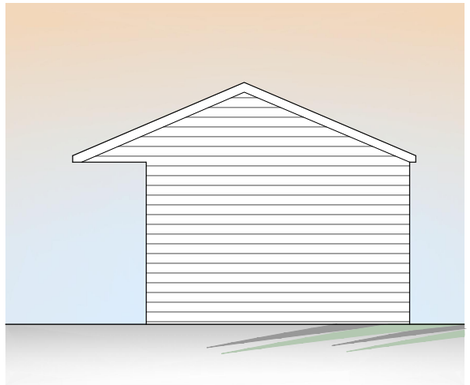

Existing West Facing Elevation



Existing Stable Floor Plan

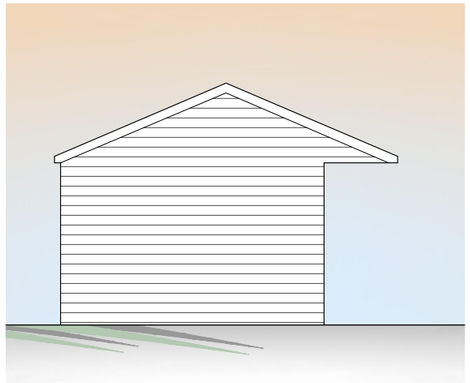

Existing East Facing Elevation

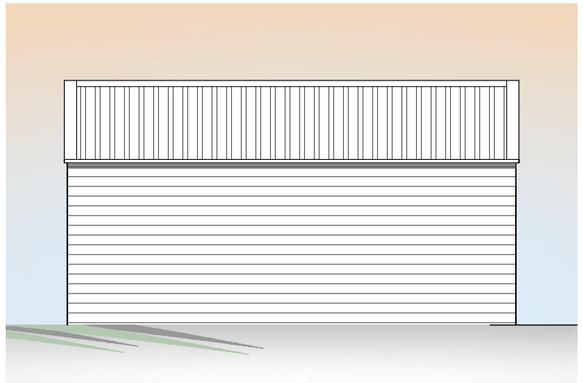

Existing South Facing Elevation

Planning Application

Cote Lane, Thurgoland

CLIENT
Rosie Askham c/o AGM Rural

PROJECT
Land Adj. Tapiola, Cote Lane, Thurgoland, Sheffield, S35 7AE

TITLE
Existing Stable Plans and Elevations

DRAWING REF / REV	DRAWN	SCALE	DATE
114 AGMR PL005 / *	SJB	1:100 @ A3	14/10/2020

This drawing is copyright protected and the copyright of this design, drawing and/or document which must not be reproduced/disclosed in whole or part to any parties without prior written permission from the original author/designer. Do not scale from this drawing, other than for Local Authority Planning purposes. This drawing is to be read in conjunction with all relevant consultants, specialist manufacturers drawings and specifications. Any discrepancies in dimensions, details or information on or between these drawings should be drawn to the clients representative. All dimensions are in millimetres unless otherwise stated. Any surveyed information incorporated within this drawing cannot be guaranteed as accurate unless confirmed by fixed dimensions.