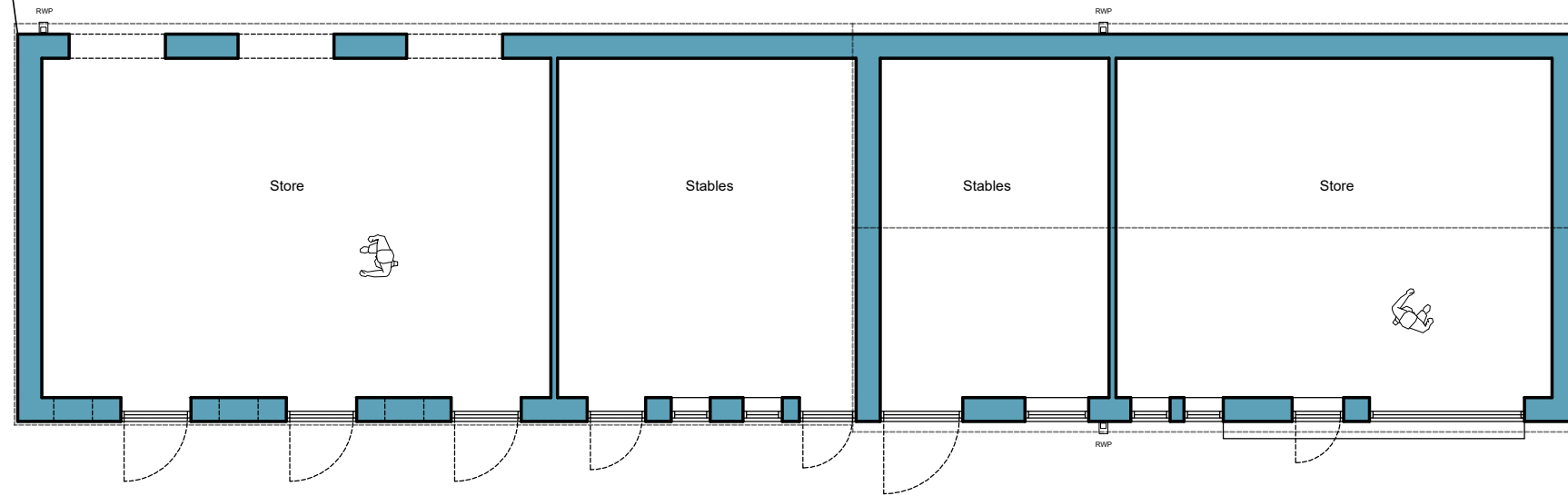
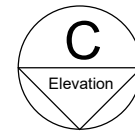
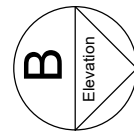
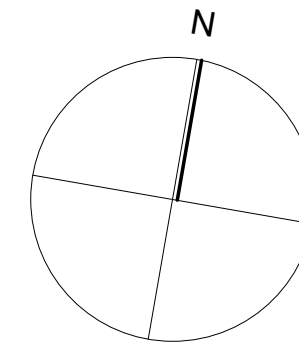
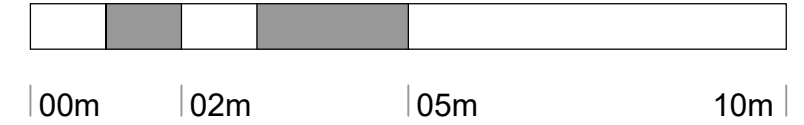
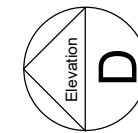
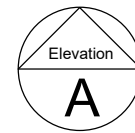


"For the purposes of Planning Consent the following applies to any copy of this drawing made by the Local Authority:
 This copy has been made by and with the authority of the person required to make the plan and drawing open to public inspection pursuant to Section 47 of the Copyright, Designs and Patents Act 1988. Unless that Act provides a relevant exception to copyright, the copy must not be copied without the prior permission of the copyright owner. If any copy is made under the authority only the whole drawing including the copyright holder's name and this notice, is to be copied."

Drawn Scale 1:100



Cockle Edge



Issue Purpose: PLANNING APPLICATION

AHJ architects
 The Courtyard
 12a Commercial Road
 Skelmanthorpe
 Huddersfield
 HD8 9AA
 www.ahjarchitects.co.uk
 t | 07968944840
 e | info@ahjarchitects.co.uk

AHJ
 architects

Client Mr & Mrs Tanner
 Project 1853 : Cockle Edge Farm : Barn Conversion
 Title Existing Ground Floor Plan

Issued From
 Date December 18
 Scale 1:100 @ A3
 Drawn BH Auth BH

Drawing Number Revision

Do not scale from this drawing. Work to figured dimensions, and any discrepancy to be reported to the Architect.
 Refer to larger scale drawings where available.

1853 - D - 20 - 004 -

EXISTING GROUND FLOOR PLAN 1:100