





- Sanderson Associates Consulting Engineers ("the consultant"), has not checked or verified, and shall have no liability whatsoever for any inaccuracies which may be attributable to any data, reports, base plan(s) and drawings provided by the client, or purchased by the consultant on the client's behalf, that may have been utilised within this drawing.
- The consultant shall not be liable for the use by any person of any document for any purpose other than that for which the same were provided by the consultant.
- No liability whatsoever is accepted by the consultant for any error or omissions.
- The consultant accepts no liability for any vehicle specification errors within the vehicle track software used and / or it's vehicle libraries.
- The locations of utilities apparatus, if shown, is reproduced from plans supplied to the consultant, although care has been taken when duplicating this information. These locations are approximate only and no guarantee can be given for their accuracy. It is the client's or it's appointed agent/contractors responsibility to verify the exact locations on site by hand dug trial holes or other appropriate means prior to mechanical excavation.
- Service connections are not shown but their presence should be anticipated.
- Reference to any third party equipment shown on this drawing was only relevant at the time the drawing was prepared.
- It is the client's responsibility to ensure that any equipment ordered meets the design.


Key


 Easting 438979
Northing 410182

 Site Boundary

 Proposed Plots = 430m²


 Existing Sub-Station = 9m²

 Permeable Paving = 298m²

 Tarmac / Concrete = 196m²
Drain to soft either side

Rev	Amendment	Drawn	Date	Checked

**PRELIMINARY
DRAWING**


sanderson
associates
consulting engineers
Highways | Traffic | Transportation | Water
T 01924 844080 mail@sandersonassociates.co.uk
F 01924 844081 www.sandersonassociates.co.uk

Client

HACE UK

Project Title

Albert Street, Cudworth

Drawing Title

Impermeable Areas

Scale	1:250	Drawn By	JKB
Drawing Size	A2	Checked By	DAH
Date	01.03.23	Approved By	DAH
	Drawing Number		Rev
	153662-003		