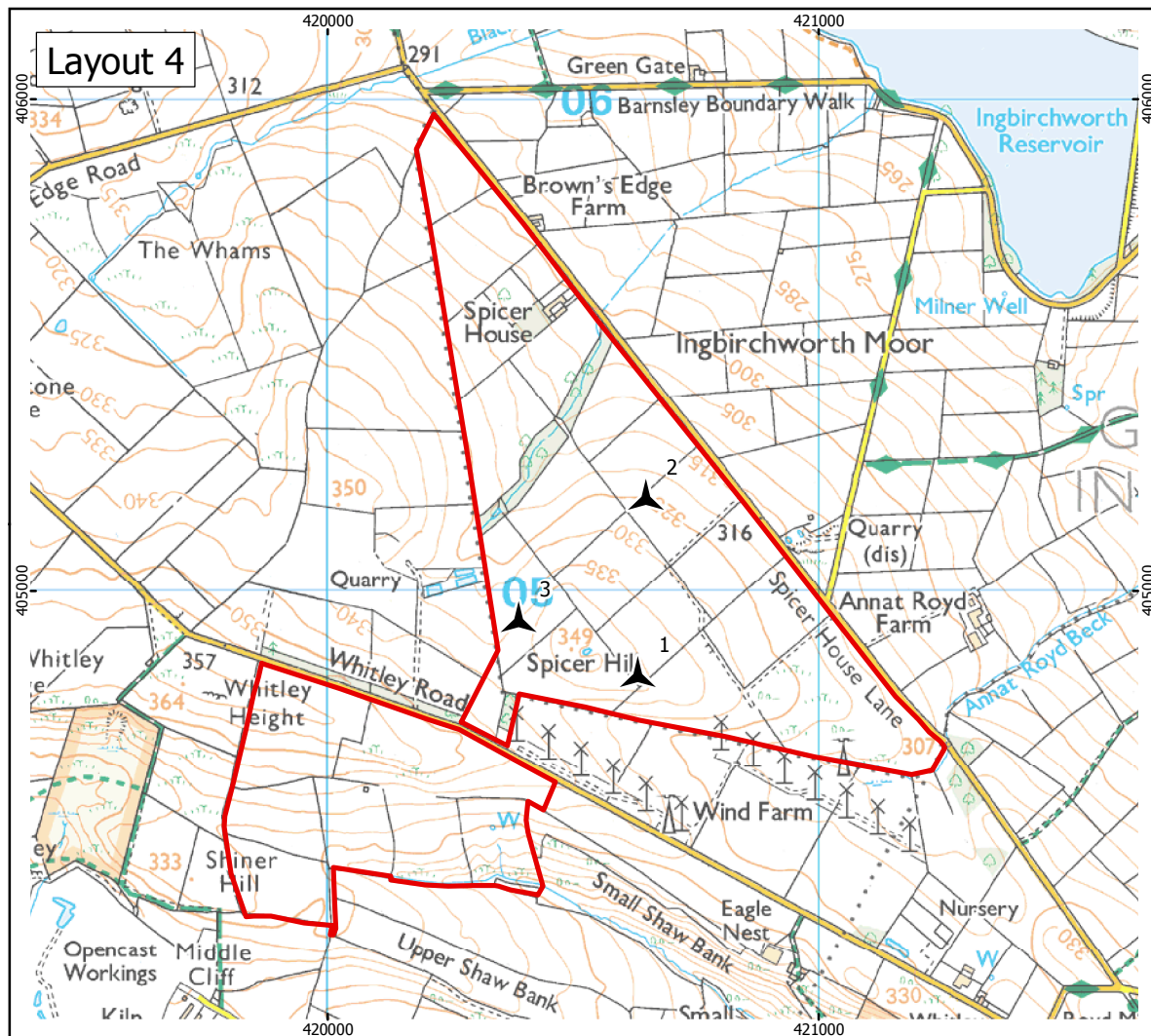
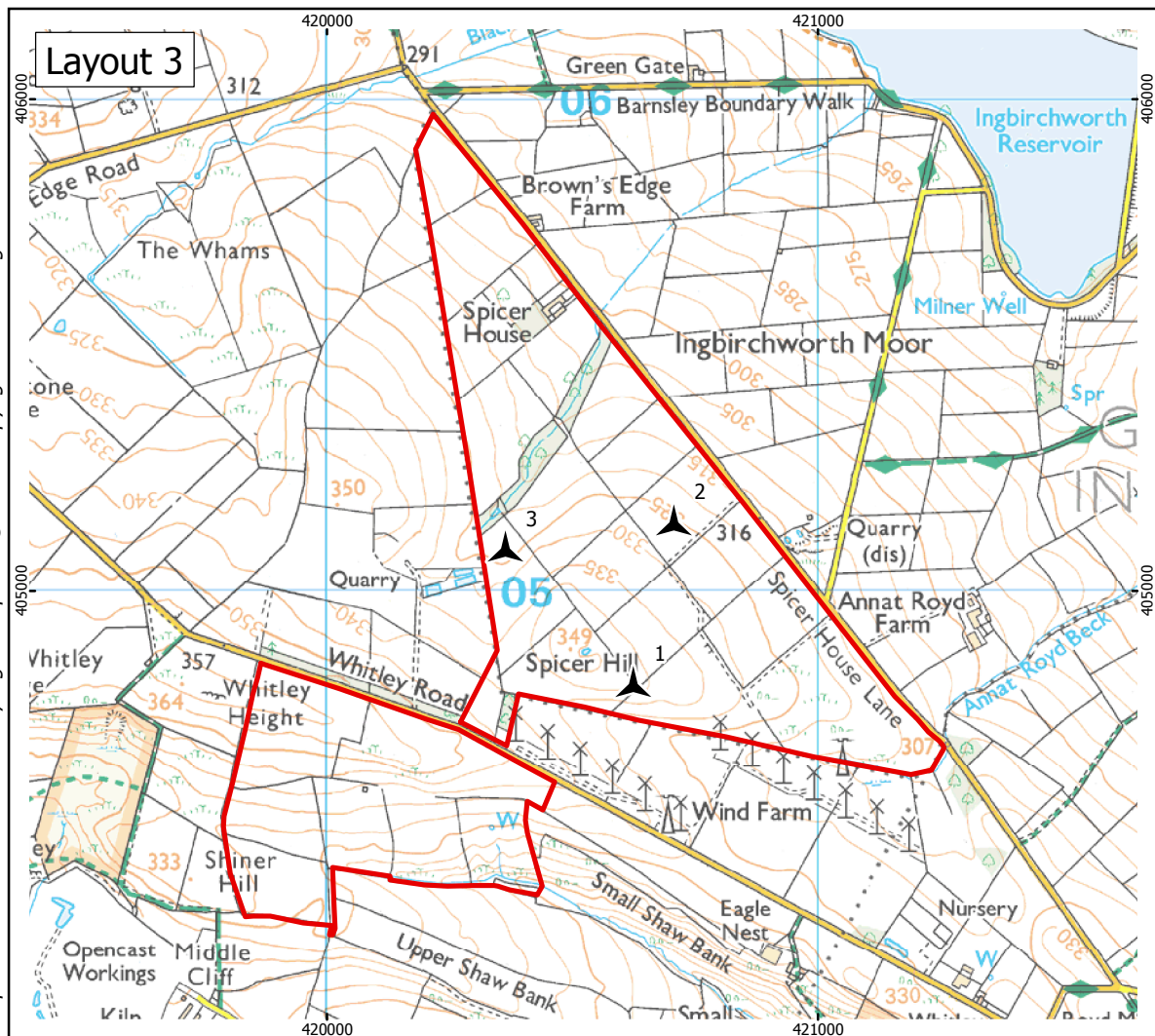
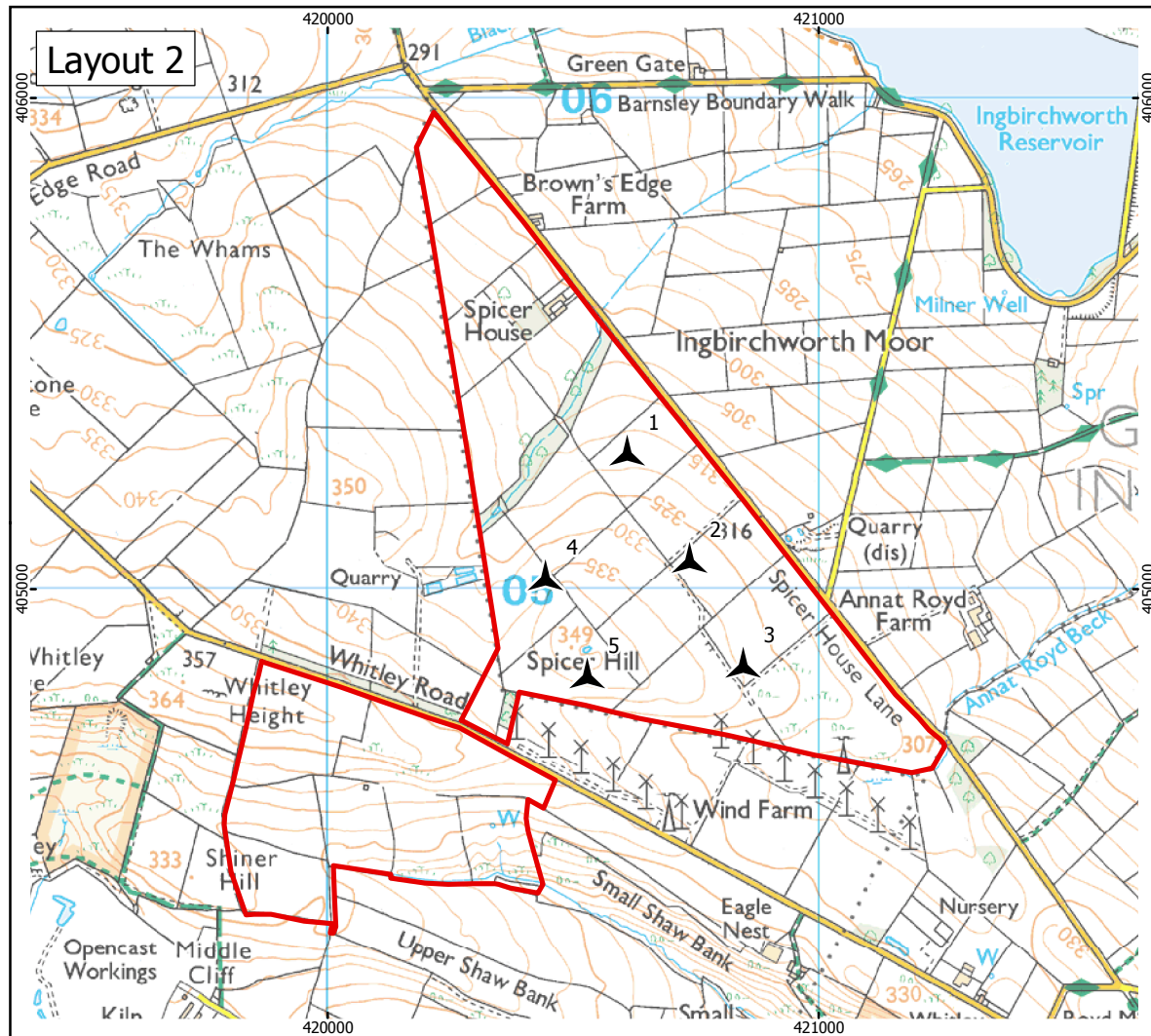
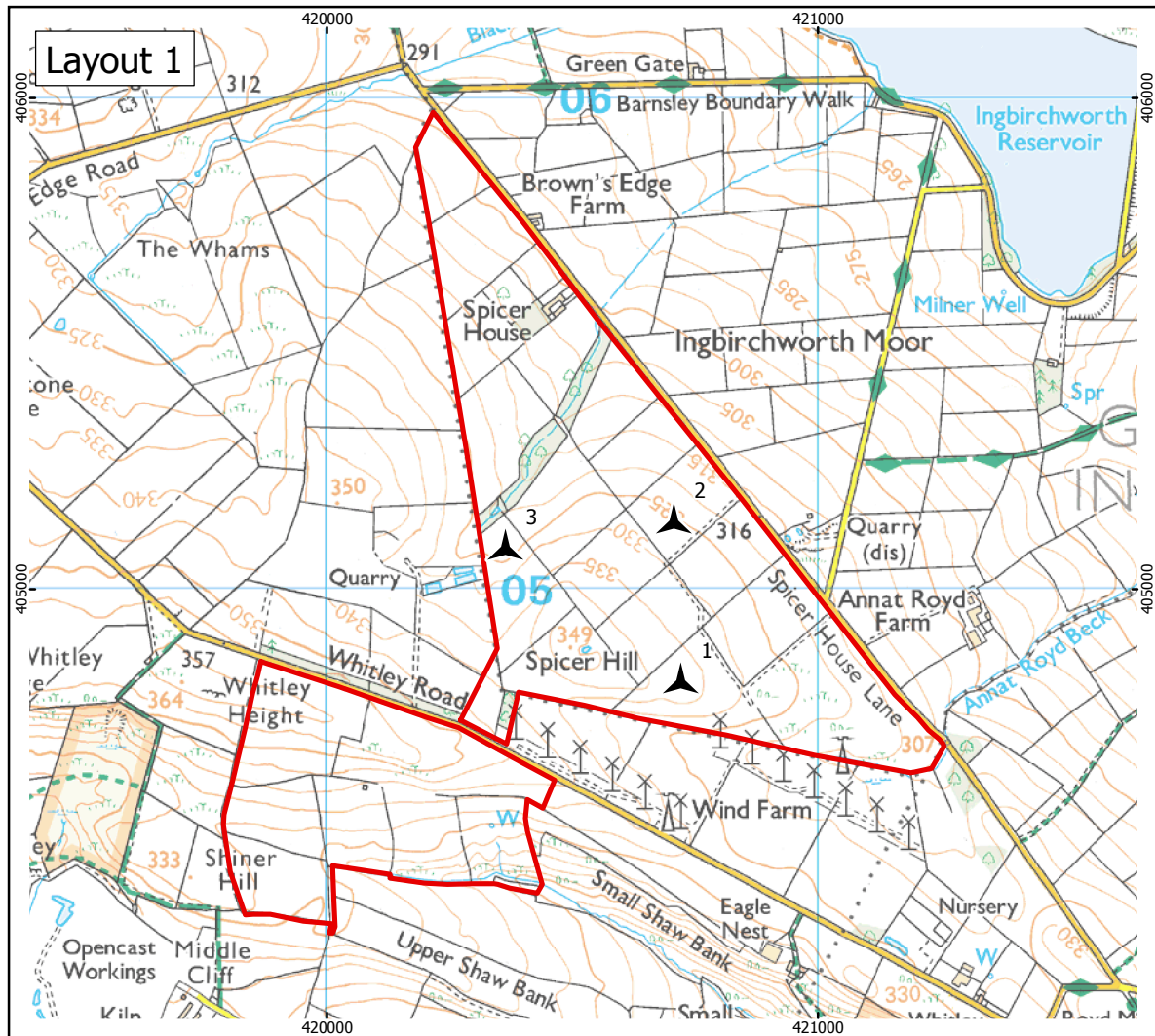


Reproduced from Ordnance Survey digital map data © Crown copyright 2009. All rights reserved. License number 100048606



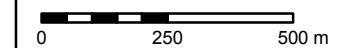
J G PEARS LTD



Key

▲ Proposed Turbine Location

1:15,000 Scale @ A3



Produced By: SC

Approved By: CS

Ref: 190/ES/046

Revision: A

Date: 15/04/2009

Site Layout Iterations Figure 3.1

Spicer Hill Wind Farm Environmental Statement