# Historical Mapping Legends

## Ordnance Survey County Series 1:10,560

Gravel Pit
Sand Pit
Other Pits
Quarry
Shingle
Orchard
Osiers
Reeds
Marsh
Mixed Wood
Deciduous
Brushwood
Fir
Furze
Rough Pasture
Arrow denotes flow of water
Trigonometrical Station
Site of Antiquities
Bench Mark
Pump, Guide Post, Signal Post
Well, Spring, Boundary Post
·285 Surface Level
Sketched Contour
Instrumental Contour
Main Roads
Fenced
Un-Fenced
Minor Roads
Fenced
Un-Fenced
Sunken Road
Raised Road
Road over Railway
Railway over River
Railway over Road
Level Crossing
Road over River or Canal
Road over Stream
Road over Stream
County Boundary (Geographical)
County & Civil Parish Boundary
Administrative County & Civil Parish Boundary
Co. Boro. Bdy. County Borough Boundary (England)
Co. Burgh Bdy. County Burgh Boundary (Scotland)
R.D. Bdy. Rural District Boundary
Civil Parish Boundary

## Ordnance Survey Plan 1:10,000

Chalk Pit, Clay Pit or Quarry
Gravel Pit
Sand Pit
Disused Pit or Quarry
Refuse or Slag Heap
Lake, Loch or Pond
Dunes
Boulders
Coniferous Trees
Non-Coniferous Trees
Orchard
Scrub
Coppice
Bracken
Heath
Rough Grassland
Marsh
Reeds
Saltings
Building
Direction of Flow of Water
Shingle
Sand
Glasshouse
Pylon
Pylon
Electricity Transmission Line
Sloping Masonry
Cutting
Embankment
Standard Gauge Multiple Track
Road Under
Road Over
Level Crossing
Foot Bridge
Standard Gauge Single Track
Siding, Tramway or Mineral Line
Narrow Gauge
Geographical County
Administrative County, County Borough or County of City
Municipal Borough, Urban or Rural District, Burgh or District Council
Borough, Burgh or County Constituency
Shown only when not coincident with other boundaries
Civil Parish
Shown alternately when coincidence of boundaries occurs

| | | | |
|---|---|---|---|
| BP, BS | Boundary Post or Stone | Pol Sta | Police Station |
| Ch | Church | PO | Post Office |
| CH | Club House | PC | Public Convenience |
| F E Sta | Fire Engine Station | PH | Public House |
| FB | Foot Bridge | SB | Signal Box |
| Fn | Fountain | Spr | Spring |
| GP | Guide Post | TCB | Telephone Call Box |
| MP | Mile Post | TCP | Telephone Call Post |
| MS | Mile Stone | W | Well |

## 1:10,000 Raster Mapping

Gravel Pit
Refuse tip or slag heap
Rock
Rock (scattered)
Boulders
Boulders (scattered)
Shingle
Mud
Mud
Sand
Sand
Sand Pit
Slopes
Top of cliff
General detail
Underground detail
Overhead detail
Narrow gauge railway
Multi-track railway
Single track railway
County boundary (England only)
Civil, parish or community boundary
District, Unitary, Metropolitan, London Borough boundary
Constituency boundary
Area of wooded vegetation
Non-coniferous trees
Non-coniferous trees (scattered)
Coniferous trees
Coniferous trees (scattered)
Positioned tree
Orchard
Coppice or Osiers
Rough Grassland
Heath
Scrub
Marsh, Salt Marsh or Reeds
Water feature
Flow arrows
MHW(S) Mean high water (springs)
MLW(S) Mean low water (springs)
Telephone line (where shown)
Electricity transmission line (with poles)
BM 123.45 m Bench mark (where shown)
Triangulation station
Point feature (e.g. Guide Post or Mile Stone)
Pylon, flare stack or lighting tower
Site of (antiquity)
Glasshouse
General Building
Important Building

consulting engineers

## Historical Mapping & Photography included:

| Mapping Type | Scale | Date | Pg |
|---|---|---|---|
| Yorkshire | 1:10,560 | 1854 | 2 |
| Yorkshire | 1:10,560 | 1894 - 1895 | 3 |
| Yorkshire | 1:10,560 | 1907 - 1908 | 4 |
| Yorkshire | 1:10,560 | 1930 | 5 |
| Yorkshire | 1:10,560 | 1932 - 1933 | 6 |
| Yorkshire | 1:10,560 | 1938 - 1948 | 7 |
| Yorkshire | 1:10,560 | 1938 - 1948 | 8 |
| Yorkshire | 1:10,560 | 1948 | 9 |
| Ordnance Survey Plan | 1:10,000 | 1956 | 10 |
| Ordnance Survey Plan | 1:10,000 | 1965 - 1966 | 11 |
| Ordnance Survey Plan | 1:10,000 | 1980 - 1981 | 12 |
| Ordnance Survey Plan | 1:10,000 | 1990 - 1991 | 13 |
| 10K Raster Mapping | 1:10,000 | 2006 | 14 |
| 10K Raster Mapping | 1:10,000 | 2013 | 15 |

## Historical Map - Slice A

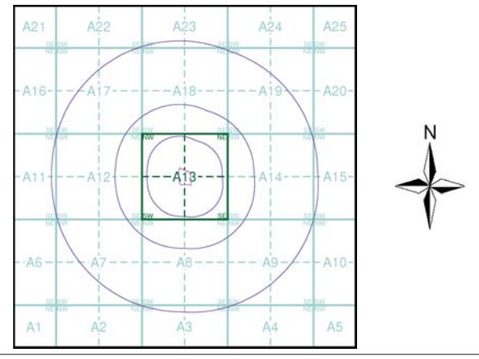


## Order Details

Order Number: 49048552_1_1
Customer Ref: 13690
National Grid Reference: 435890, 411370
Slice: A
Site Area (Ha): 1.05
Search Buffer (m): 1000

## Site Details

High Street, Royston, BARNSLEY, South Yorkshire, S71 4RF


Landmark Information Group
Tel: 0844 844 9952
Fax: 0844 844 9951
Web: www.envirocheck.co.uk

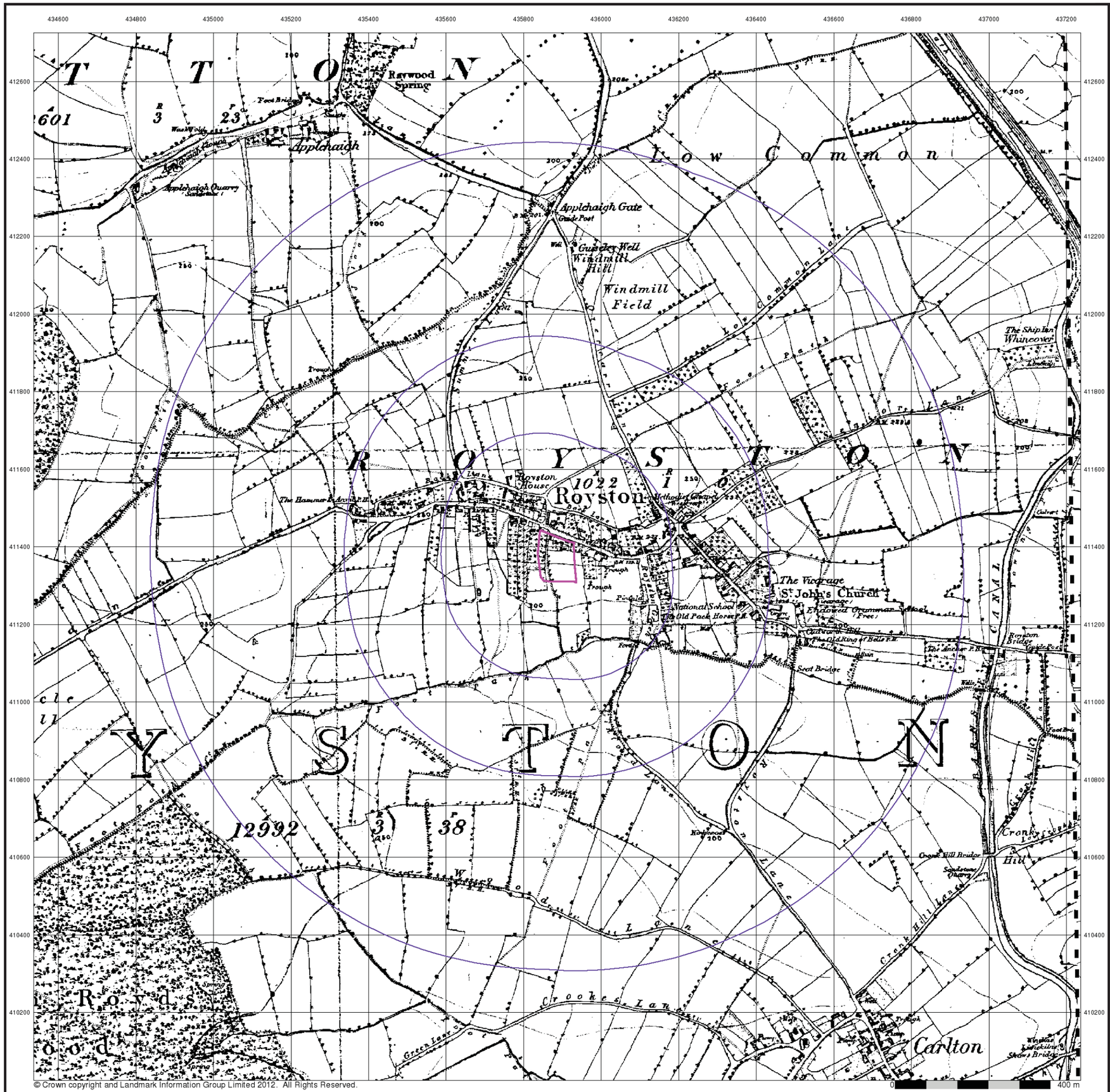


© Crown copyright and Landmark Information Group Limited 2012. All Rights Reserved.

consulting engineers

## Yorkshire

## Published 1854

## Source map scale - 1:10,560

The historical maps shown were reproduced from maps predominantly held at the scale adopted for England, Wales and Scotland in the 1840`s. In 1854 the 1:2,500 scale was adopted for mapping urban areas; these maps were used to update the 1:10,560 maps. The published date given therefore is often some years later than the surveyed date. Before 1938, all OS maps were based on the Cassini Projection, with independent surveys of a single county or group of counties, giving rise to significant inaccuracies in outlying areas. In the late 1940`s, a Provisional Edition was produced, which updated the 1:10,560 mapping from a number of sources. The maps appear unfinished - with all military camps and other strategic sites removed. These maps were initially overprinted with the National Grid. In 1970, the first 1:10,000 maps were produced using the Transverse Mercator Projection. The revision process continued until recently, with new editions appearing every 10 years or so for urban areas.

## Map Name(s) and Date(s)

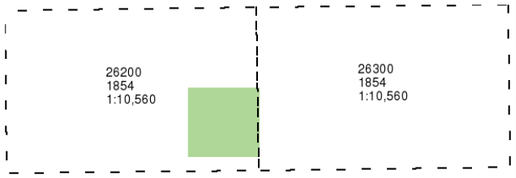


## Historical Map - Slice A

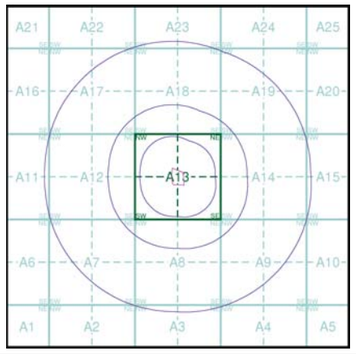


## Order Details

| | |
|---|---|
| Order Number: | 49048552_1_1 |
| Customer Ref: | 13690 |
| National Grid Reference: | 435890, 411370 |
| Slice: | A |
| Site Area (Ha): | 1.05 |
| Search Buffer (m): | 1000 |

## Site Details

High Street, Royston, BARNSLEY, South Yorkshire, S71 4RF

Landmark Information Group

Tel: 0844 844 9952
Fax: 0844 844 9951
Web: www.envirocheck.co.uk

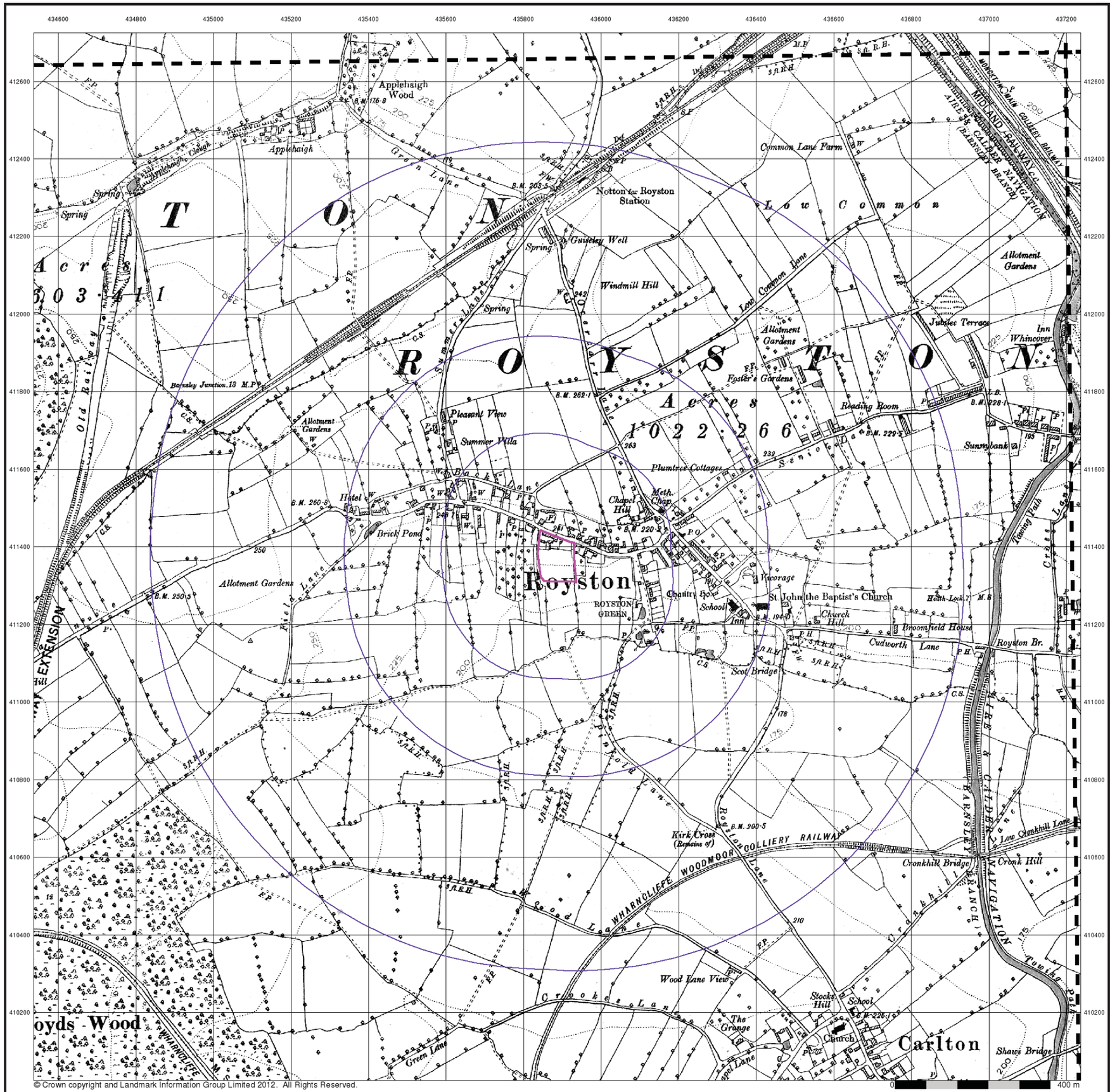


© Crown copyright and Landmark Information Group Limited 2012. All Rights Reserved.

consulting engineers

## Yorkshire

## Published 1894 - 1895

## Source map scale - 1:10,560

The historical maps shown were reproduced from maps predominantly held at the scale adopted for England, Wales and Scotland in the 1840`s. In 1854 the 1:2,500 scale was adopted for mapping urban areas; these maps were used to update the 1:10,560 maps. The published date given therefore is often some years later than the surveyed date. Before 1938, all OS maps were based on the Cassini Projection, with independent surveys of a single county or group of counties, giving rise to significant inaccuracies in outlying areas. In the late 1940`s, a Provisional Edition was produced, which updated the 1:10,560 mapping from a number of sources. The maps appear unfinished - with all military camps and other strategic sites removed. These maps were initially overprinted with the National Grid. In 1970, the first 1:10,000 maps were produced using the Transverse Mercator Projection. The revision process continued until recently, with new editions appearing every 10 years or so for urban areas.

## Map Name(s) and Date(s)

| | |
|---|---|
| 262NE 1895 1:10,560 | 263NW 1894 1:10,560 |
| 262SE 1894 1:10,560 | 263SW 1894 1:10,560 |

## Historical Map - Slice A

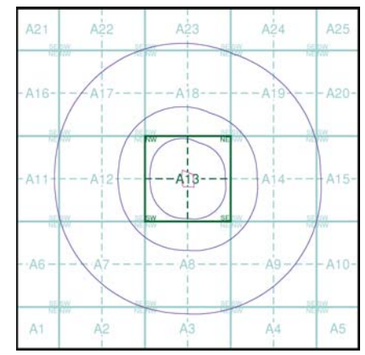


## Order Details

| | |
|---|---|
| Order Number: | 49048552_1_1 |
| Customer Ref: | 13690 |
| National Grid Reference: | 435890, 411370 |
| Slice: | A |
| Site Area (Ha): | 1.05 |
| Search Buffer (m): | 1000 |

## Site Details

High Street, Royston, BARNSLEY, South Yorkshire, S71 4RF

Landmark Information Group

Tel: 0844 844 9952
Fax: 0844 844 9951
Web: www.envirocheck.co.uk

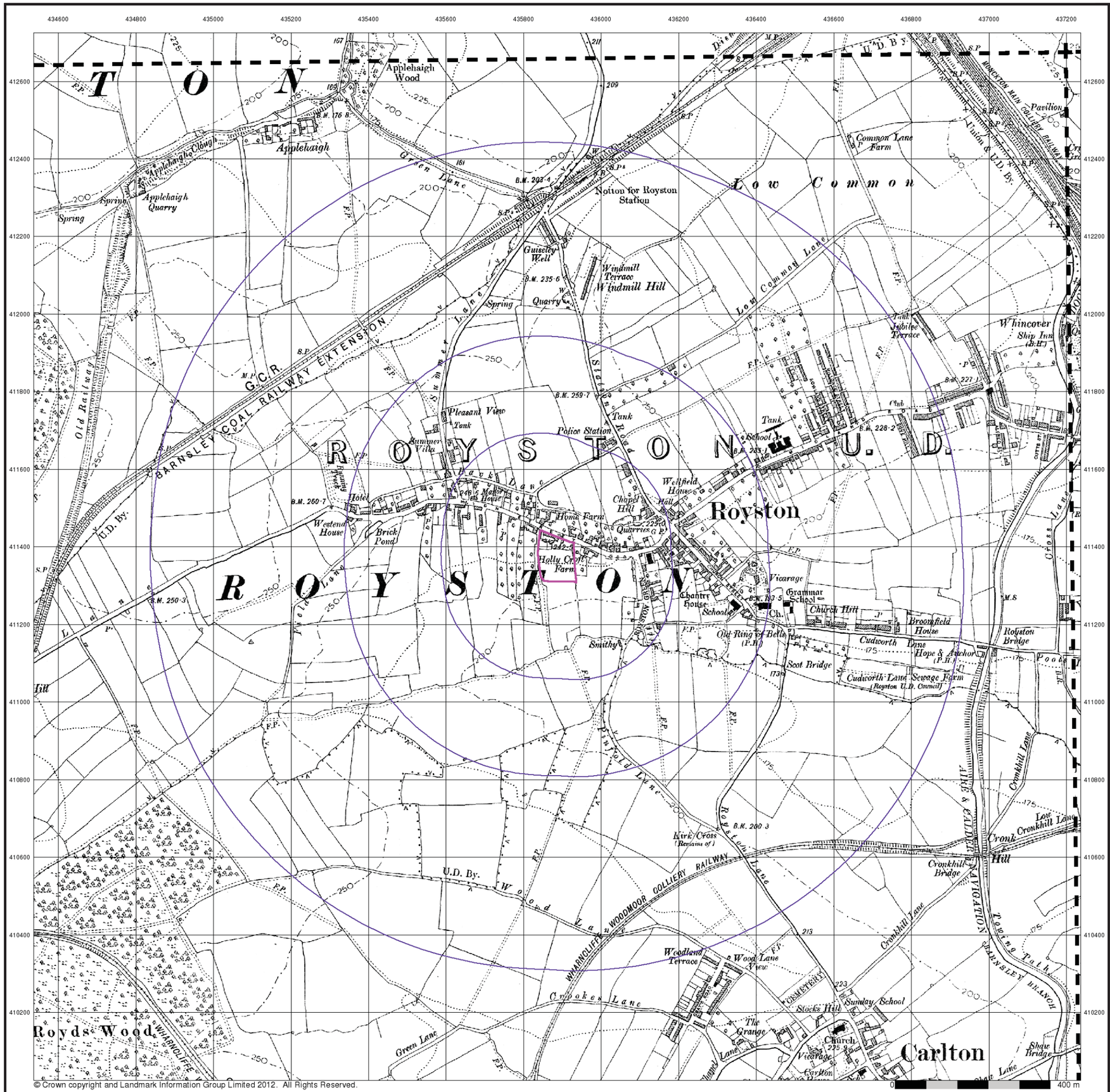


© Crown copyright and Landmark Information Group Limited 2012. All Rights Reserved.

consulting engineers

## Yorkshire

## Published 1907 - 1908

## Source map scale - 1:10,560

The historical maps shown were reproduced from maps predominantly held at the scale adopted for England, Wales and Scotland in the 1840`s. In 1854 the 1:2,500 scale was adopted for mapping urban areas; these maps were used to update the 1:10,560 maps. The published date given therefore is often some years later than the surveyed date. Before 1938, all OS maps were based on the Cassini Projection, with independent surveys of a single county or group of counties, giving rise to significant inaccuracies in outlying areas. In the late 1940`s, a Provisional Edition was produced, which updated the 1:10,560 mapping from a number of sources. The maps appear unfinished - with all military camps and other strategic sites removed. These maps were initially overprinted with the National Grid. In 1970, the first 1:10,000 maps were produced using the Transverse Mercator Projection. The revision process continued until recently, with new editions appearing every 10 years or so for urban areas.

## Map Name(s) and Date(s)

| | |
|---|---|
| 262NE 1908 1:10,560 | 263NW 1907 1:10,560 |
| 262SE 1907 1:10,560 | 263SW 1907 1:10,560 |

## Historical Map - Slice A

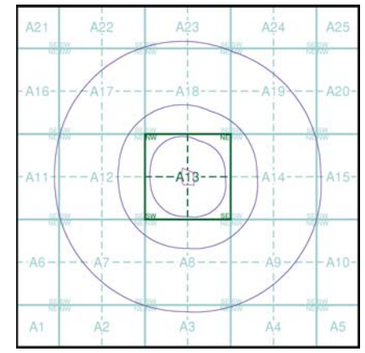


## Order Details

| | |
|---|---|
| Order Number: | 49048552_1_1 |
| Customer Ref: | 13690 |
| National Grid Reference: | 435890, 411370 |
| Slice: | A |
| Site Area (Ha): | 1.05 |
| Search Buffer (m): | 1000 |

## Site Details

High Street, Royston, BARNSLEY, South Yorkshire, S71 4RF

Landmark Information Group

Tel: 0844 844 9952
Fax: 0844 844 9951
Web: www.envirocheck.co.uk

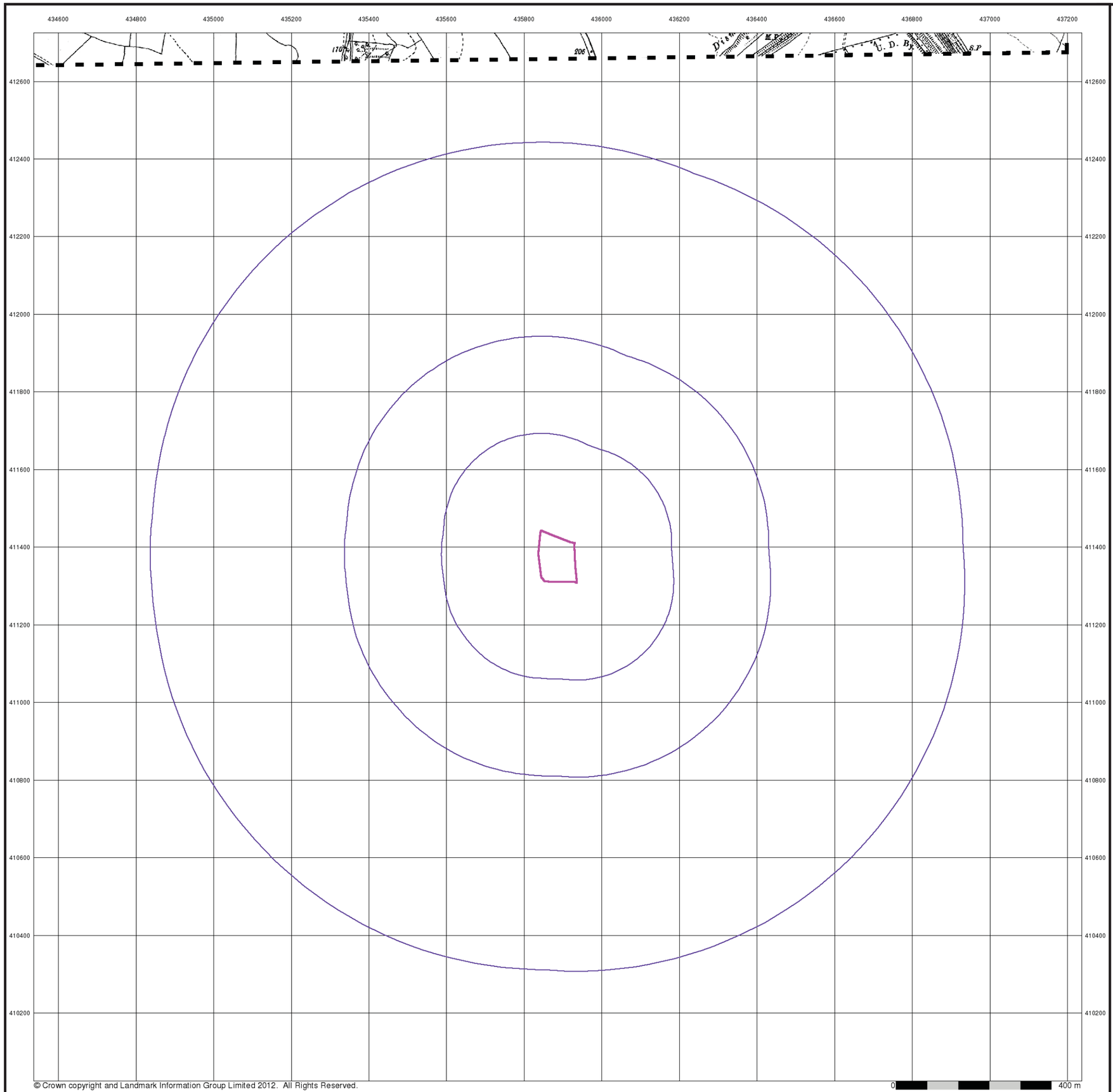


© Crown copyright and Landmark Information Group Limited 2012. All Rights Reserved.

consulting engineers

## Yorkshire

## Published 1930

## Source map scale - 1:10,560

The historical maps shown were reproduced from maps predominantly held at the scale adopted for England, Wales and Scotland in the 1840`s. In 1854 the 1:2,500 scale was adopted for mapping urban areas; these maps were used to update the 1:10,560 maps. The published date given therefore is often some years later than the surveyed date. Before 1938, all OS maps were based on the Cassini Projection, with independent surveys of a single county or group of counties, giving rise to significant inaccuracies in outlying areas. In the late 1940`s, a Provisional Edition was produced, which updated the 1:10,560 mapping from a number of sources. The maps appear unfinished - with all military camps and other strategic sites removed. These maps were initially overprinted with the National Grid. In 1970, the first 1:10,000 maps were produced using the Transverse Mercator Projection. The revision process continued until recently, with new editions appearing every 10 years or so for urban areas.

## Map Name(s) and Date(s)

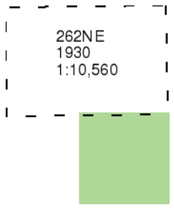


## Historical Map - Slice A

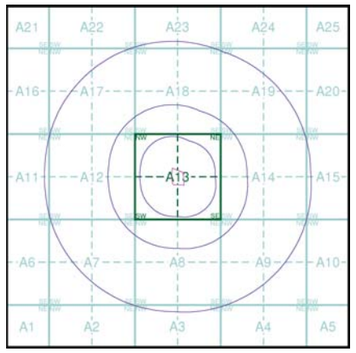


## Order Details

| | |
|---|---|
| Order Number: | 49048552_1_1 |
| Customer Ref: | 13690 |
| National Grid Reference: | 435890, 411370 |
| Slice: | A |
| Site Area (Ha): | 1.05 |
| Search Buffer (m): | 1000 |

## Site Details

High Street, Royston, BARNSLEY, South Yorkshire, S71 4RF

Landmark Information Group
Tel: 0844 844 9952
Fax: 0844 844 9951
Web: www.envirocheck.co.uk