
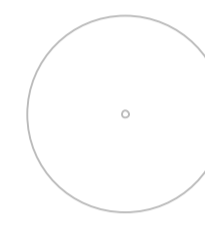



GENERAL NOTES:

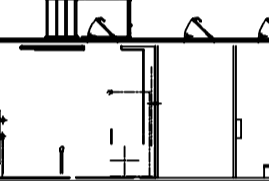
- ALL DIMENSIONS ARE IN MILLIMETRES AND LEVELS ARE IN METRES ABOVE ORDNANCE DATUM


LEGENDS:

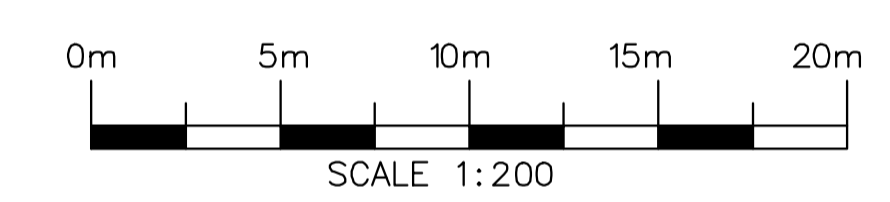
PLANNING RED LINE BOUNDARY (680m²) 

PROPOSED SITE LEVELS 48.40+ 

EXISTING TREE 

NEW WELFARE BUILDING 7319 X 2743 X 5000. VOLUME 101m³ 

NEW FERRIC DOSING KIOSK 9000 X 4000 X 4000. VOLUME 144m³ 



C03	UPDATED TO PLANNING COMMENTS	BM	OM	OM	23.09.2024
C02	UPDATED TO PLANNING COMMENTS	BM	OM	OM	14.03.2024
C01	ACCEPTED FOR CONSTRUCTION	BM	OM	OM	01.03.2024
P04	EXISTING TREELINE ADDED	TW	DZ	CH	24.11.2023
P03	REVISED TO SUIT COMMENTS	TW	DZ	CH	12.10.2023
P02	DRAWING UPDATED TO INCLUDE LAND OWNERSHIP BOUNDARY AND PLANNING AREA	TW	DZ	CH	05/12/2022
P01	FOR CLIENT COMMENTS	TW	DZ	CH	01/11/2022
Status	Description	Drawn	Check	App'd	Output Date

Construction Date:

Original / Partner / OEM Ref:




YORKSHIRE WATER ALWAYS CONSIDERS



LIFE SAVING RULES

Client:



Yorkshire Water Services Ltd
Western House,
Western Way,
Halifax Road,
Bradford,
BD6 2SZ

Framework:	AMP 7 COMPLEX MEICA	Work Stream:	WINEP
YW Batch ID / Project Code:	YW.200418	YW Solution ID:	137376

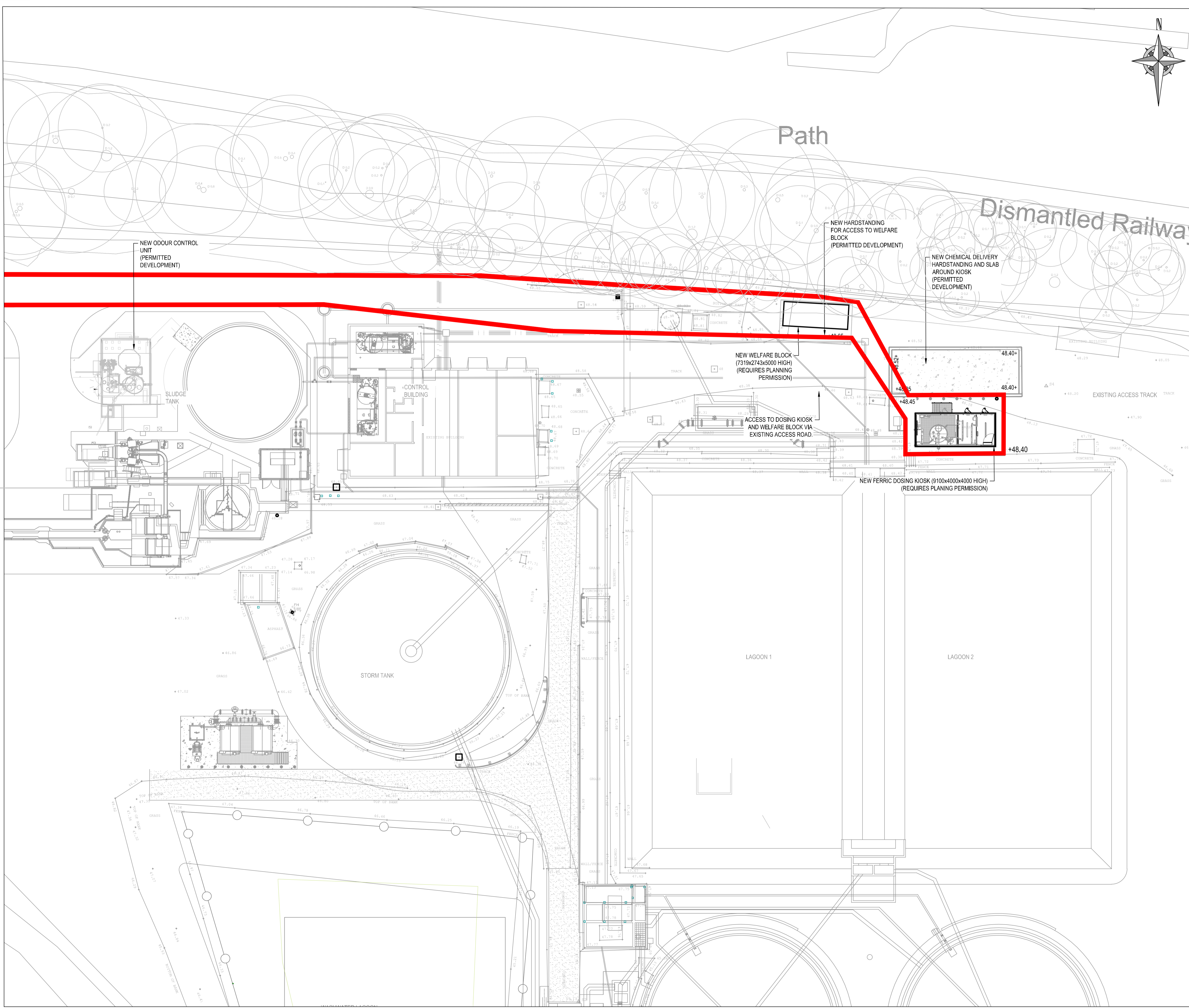
Site: WORSBROUGH STW
WOR07

OS Grid Reference:	E436340 , N403500	DZ or DMA Reference:	303
--------------------	-------------------	----------------------	-----

Drawing Title:
PROPOSED SITE LAYOUT

Original Design / OEM Reference:	C2099-B-00-DEL-CIV-XD-35001	Size:	A1	Scale:	SHOWN
Status Description:	GATE 6	Status:	AC	Revision:	C03

Drawing Number:
WOR07 BNE WWT WWT DR C 08001



PROPOSED SITE LAYOUT
SCALE 1:200