A1

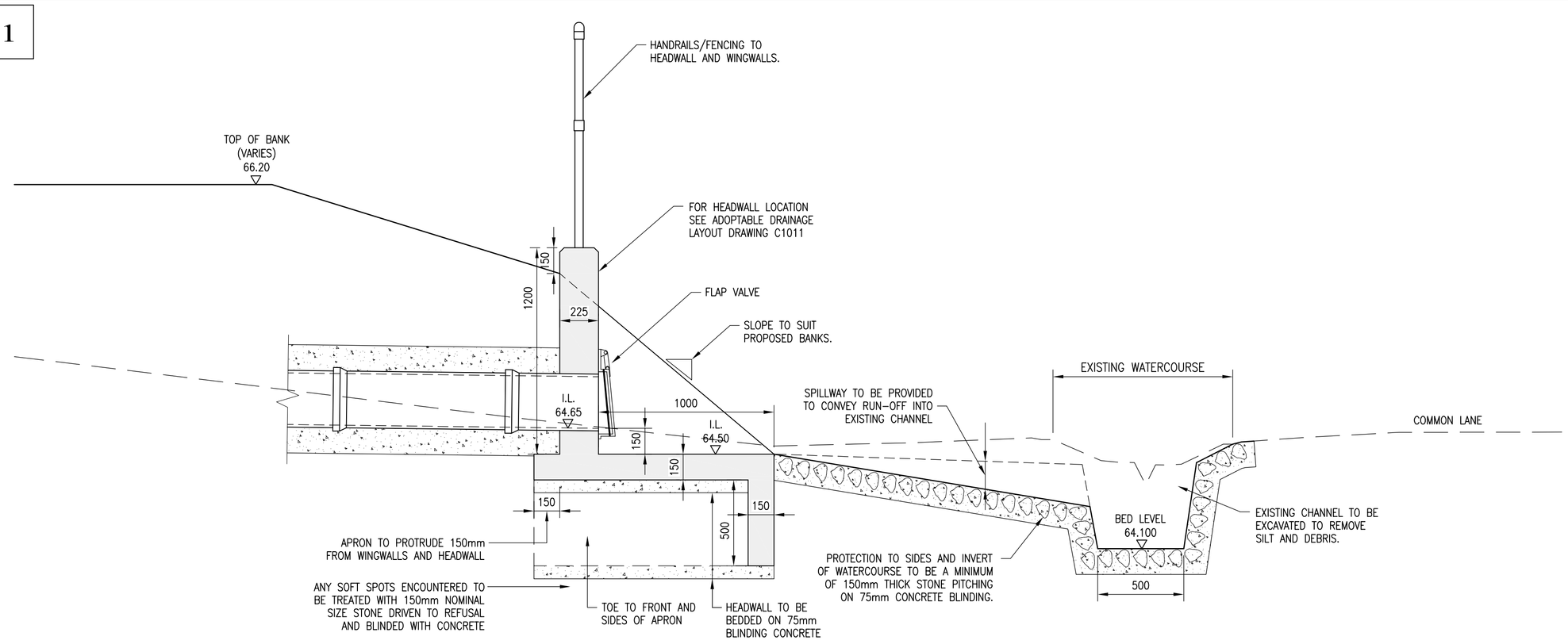

SECTION THROUGH OUTFALL (300ø OUTFALL)

SCALE 1:20

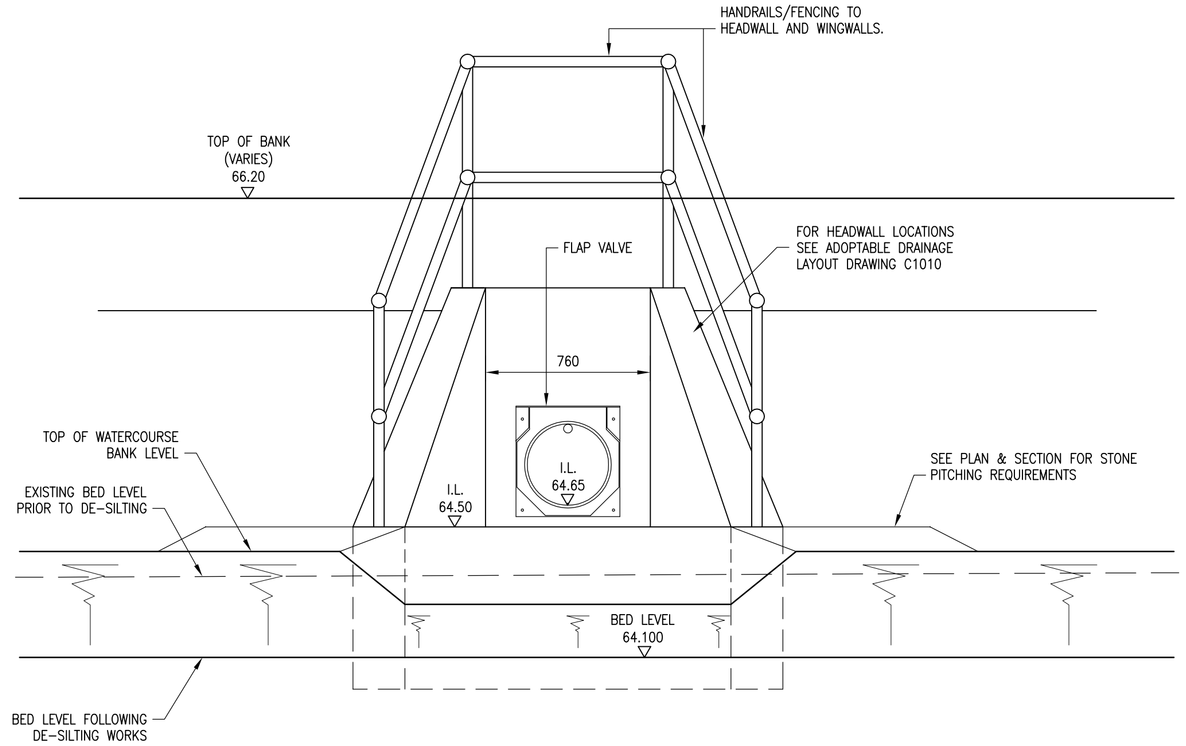

OUTFALL FRONT FACE DETAIL (300ø OUTFALL)

SCALE 1:20

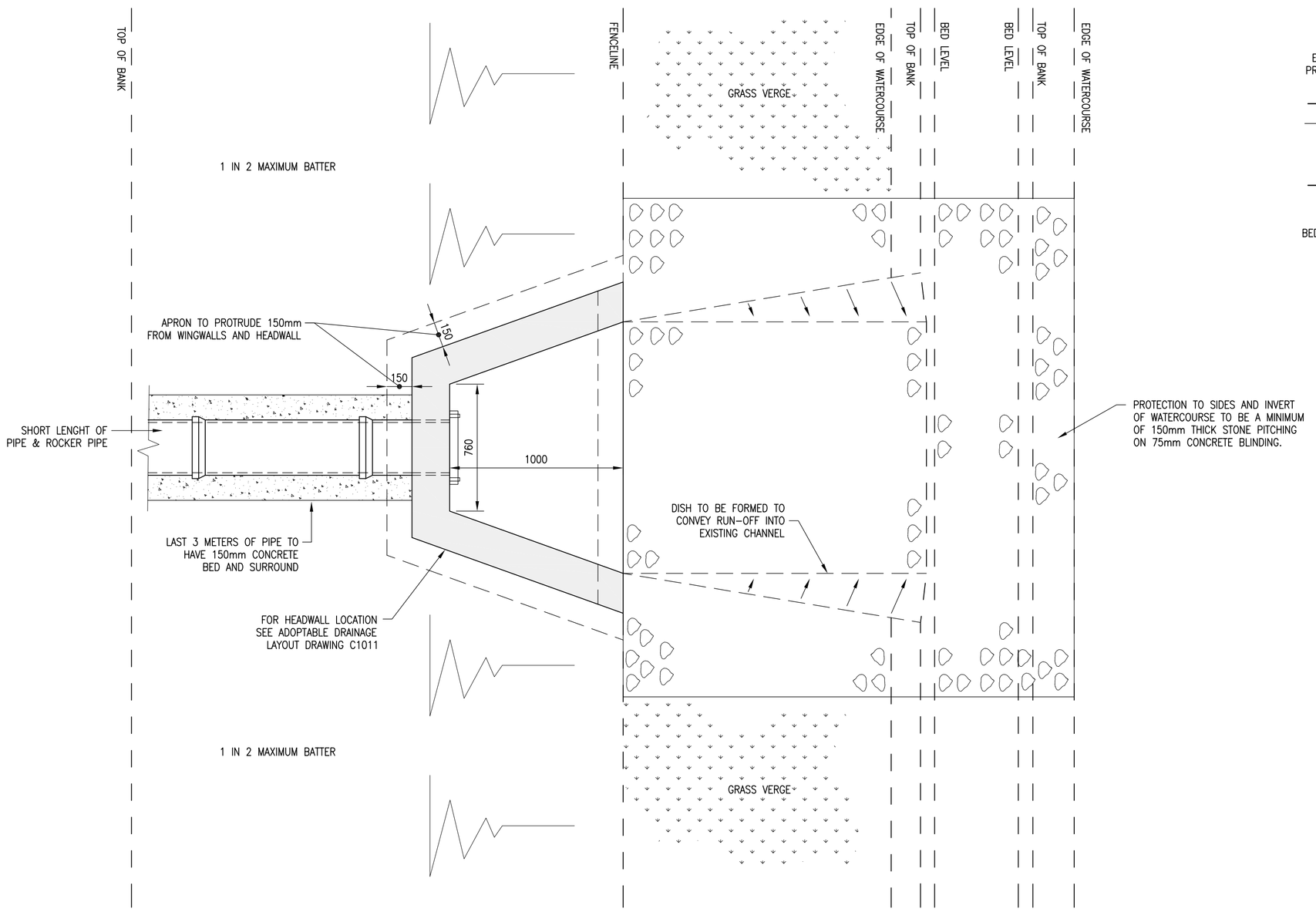

OUTFALL PLAN VIEW (300ø OUTFALL)

SCALE 1:20

DO NOT SCALE.

Only PDF/DWF Issues of this drawing are controlled. All other formats (eg. DWG AutoCAD FILES) are UN-controlled and are used at your own risk.

This drawing is copyright ©. It is sent to you in confidence and must not be copied, used or disclosed to any third parties without 3E permission. It remains the property of 3E and must be returned on request.

Contractors should refer to the residual risks contained in the CDM Pre Construction Information before carrying out any site operations and should not issue parts of this drawing without including the CDM notes and references. This information will include details of the SIGNIFICANT risks which 3E have considered beyond that which a competent contractor should be aware.

Date	Revisions	Drawn	Rev.
14.05.13	INITIAL ISSUE	JM	P1

consulting engineers

4 calder close
calder park
wakefield
WF4 3BA

t 01924 240420
f 01924 240421

www.3econsult.com

Client

Project: Midland Road, Royston

Title: Surface Water Outfall Details

Scale	Drawn	Checked	Date
1:20	JM	AL	MAY 13

Drawing Status: Preliminary

Job No.	Drawing No.	Revision
11120	C1031	P1