



ELEVATION 1:100

LOCATION OF ENCLOSURE 1:100

Datum 106.00m

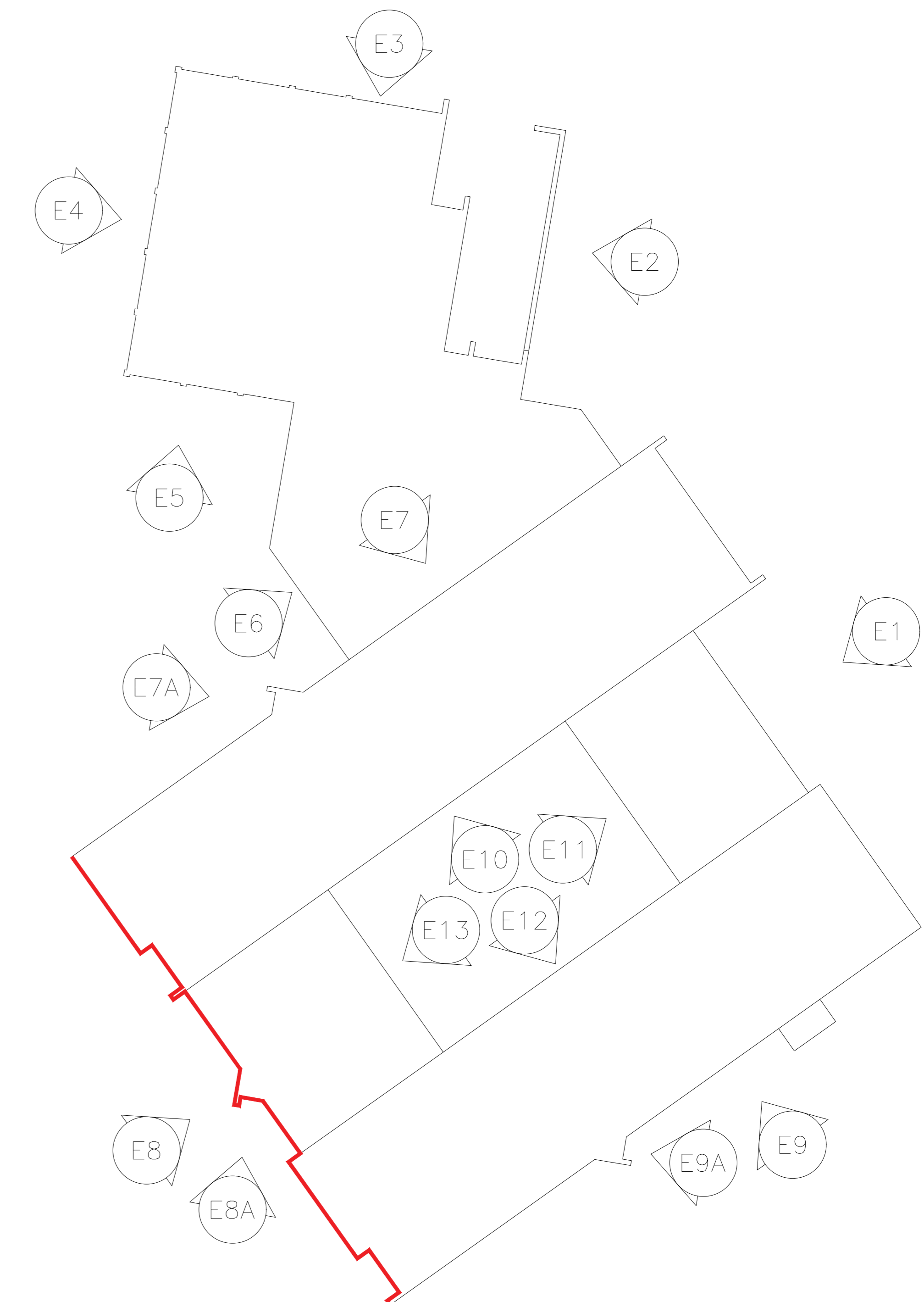
Elevation 08



ELEVATION 8 Location of ASHP 11M from Elevation 8



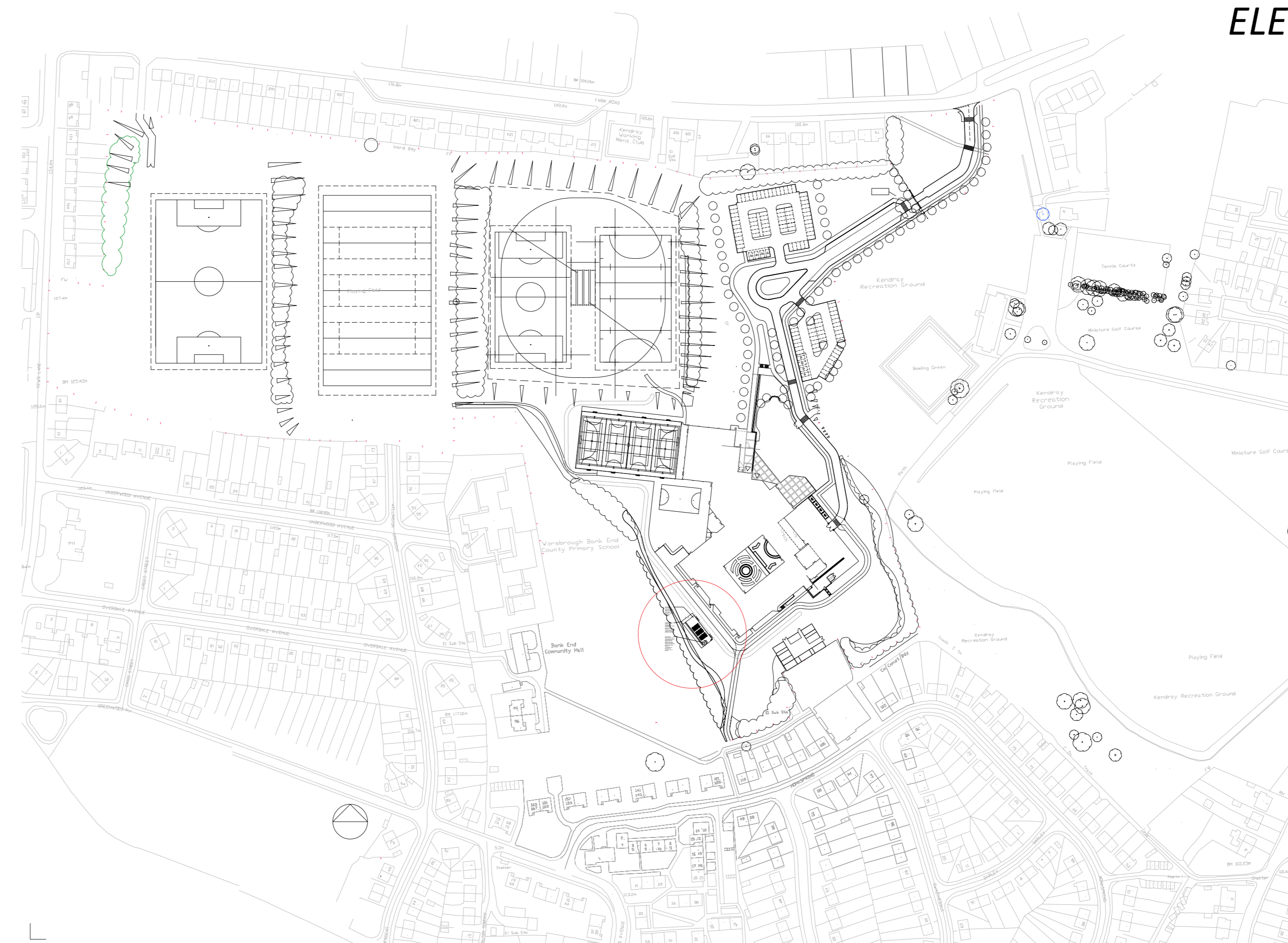
ARIEL VIEW



ELEVATION MARKER MAP



ELEVATION 9 Location of ASHP Grassed area on the LEFT



AREA OF SITE and Proposed Work NTS



EXAMPLE COMPOUND

Notes:

Copyright: All rights reserved. This drawing must not be reproduced without permission from Drees & Sommer UK Ltd. Do not scale off this drawing. All dimensions are to be checked on site by contractor / sub contractor. Any discrepancies to be reported to Drees & Sommer UK Ltd.

**DREES & SOMMER**

1.06 South Harrington Building  
182 Sefton Street  
Liverpool  
L3 4BQ  
Tel: 0151 430 2340

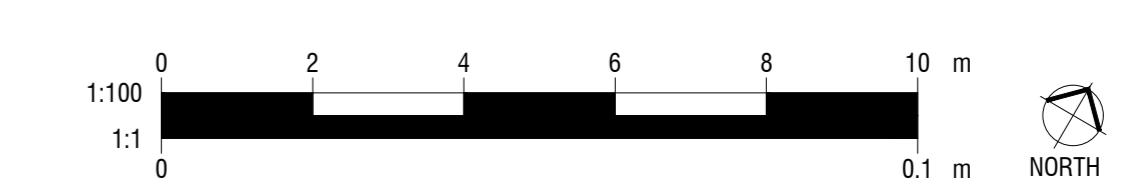
Office Locations  
Ashford, Birmingham, Leeds, Liverpool, London, Manchester & Oxford  
www.drees.co.uk

Rev	Date	Revision notes	By	Check

Client: Bamsley Academy  
Drawing Title: ASHP Location Existing Elevation 8

Project Title: Planning Application  
Drawn: PW Date: 18/24  
Checked: SR Date: 18/24

DWG No: P24001-001 Scale: 1:100 Revision



A0