


















Client: Joanne Smith
 Site: New Maythorne Farm

Fig 006: Desktop Constraints

Legend

-  Turbine

X	Y
419303	405184
-  Ownership Boundary
-  Public Road
-  Powerline
-  Watercourse
-  Public Footpath
-  Bridleway
-  FI Properties
-  NFI Properties
-  Ownership Boundary 12m Buffer
-  Public Road 73.7m Buffer
-  Powerline 100.5m Buffer
-  Watercourse 77m Buffer
-  Public Footpath 73.7m Buffer
-  Bridleway 227m Buffer
-  FI Properties 180m Buffer
-  NFI Properties 500m Buffer

1:5,000 Scale @ A3



Date: 25/02/2015

