


1 View from St Michaels Site



2 View from Preston Way



3 Footpath View

RESPONSIBILITY IS NOT ACCEPTED FOR OTHERS SCALING DIRECTLY FROM THIS DRAWING. DO NOT SCALE FROM THIS DRAWING. USE WRITTEN DIMENSIONS ONLY.

ORIGINAL SHEET SIZE **A1**

KEY PLAN



THIS DRAWING IS PRODUCED FOR USE IN THIS PROJECT ONLY AND MAY NOT BE USED FOR ANY OTHER PURPOSE. NPS PROPERTY CONSULTANTS LTD ACCEPT NO LIABILITY FOR THE USE OF THIS DRAWING OTHER THAN THE PURPOSE FOR WHICH IT WAS INTENDED IN CONNECTION WITH THIS PROJECT AS RECORDED IN THE 'PURPOSE FOR ISSUE' AND 'FILE STATUS CODE'.

THIS DRAWING MAY NOT BE REPRODUCED IN ANY FORM WITHOUT PRIOR WRITTEN AGREEMENT OF NPS PROPERTY CONSULTANTS LTD.

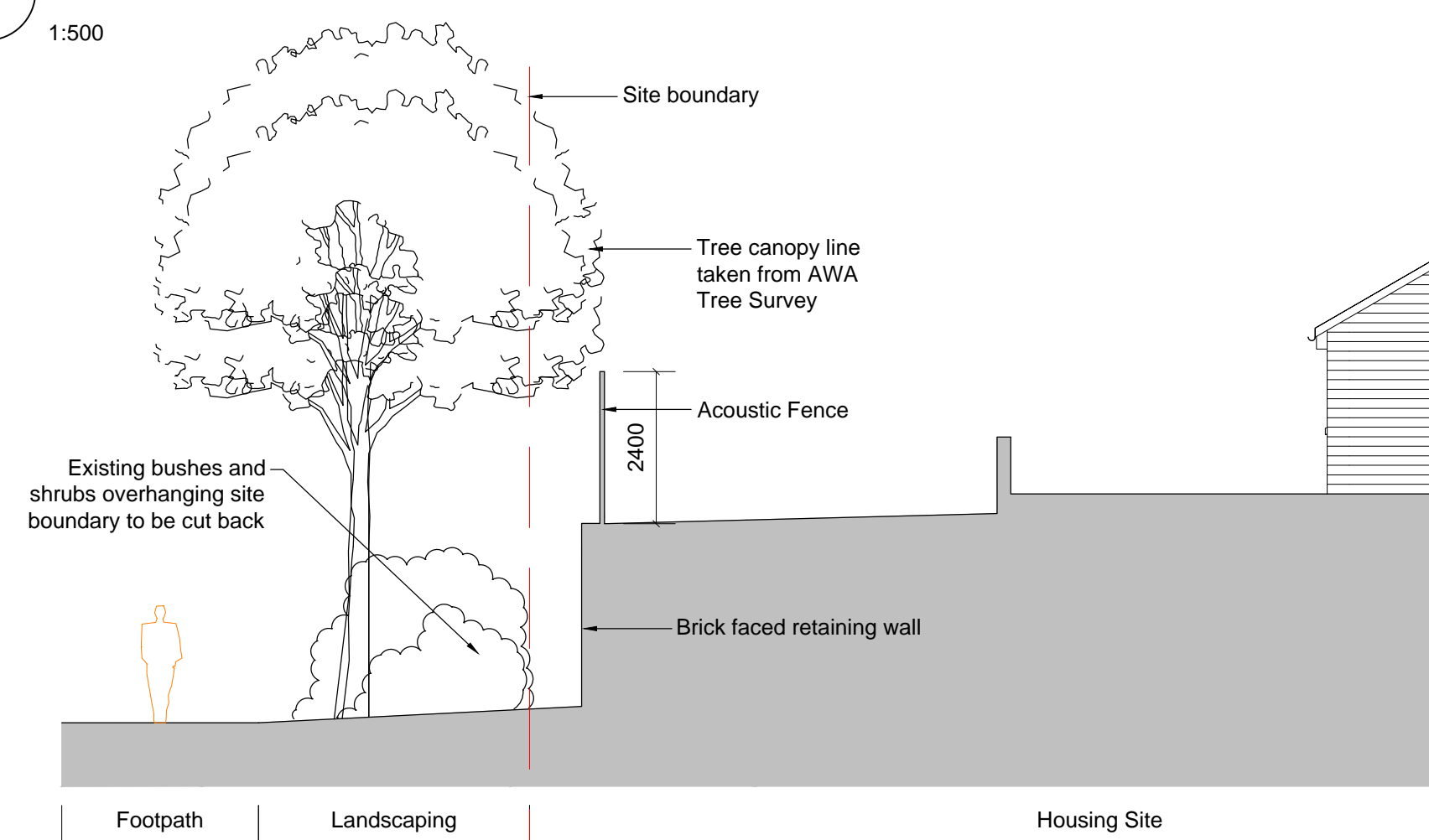
© CROWN COPYRIGHT AND DATABASE RIGHTS 2020 ORDNANCE SURVEY LICENCE NUMBER 100022264

Notes:

- Proposed Line of acoustic fence
- Site Boundary

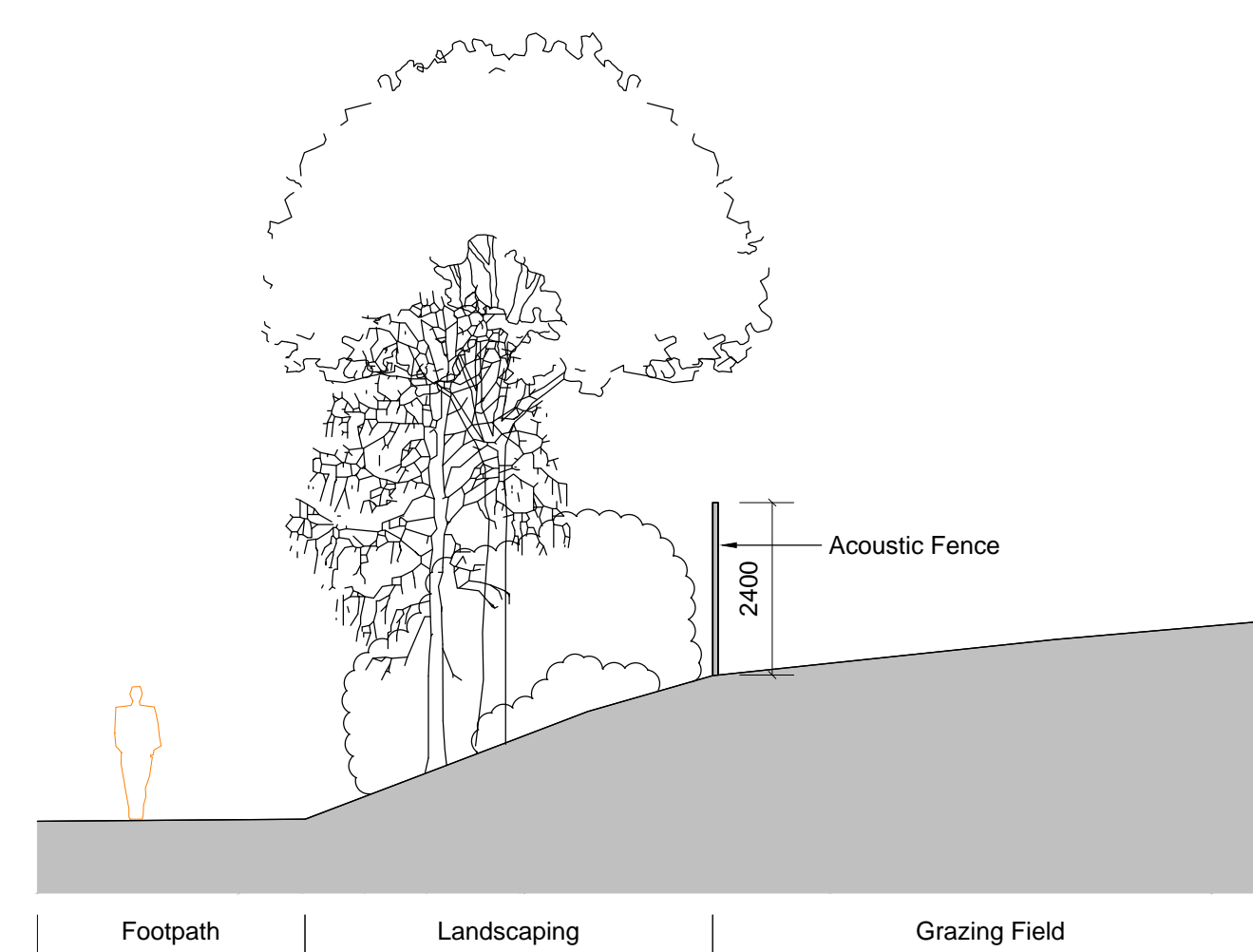
**Site Plan**

1:500



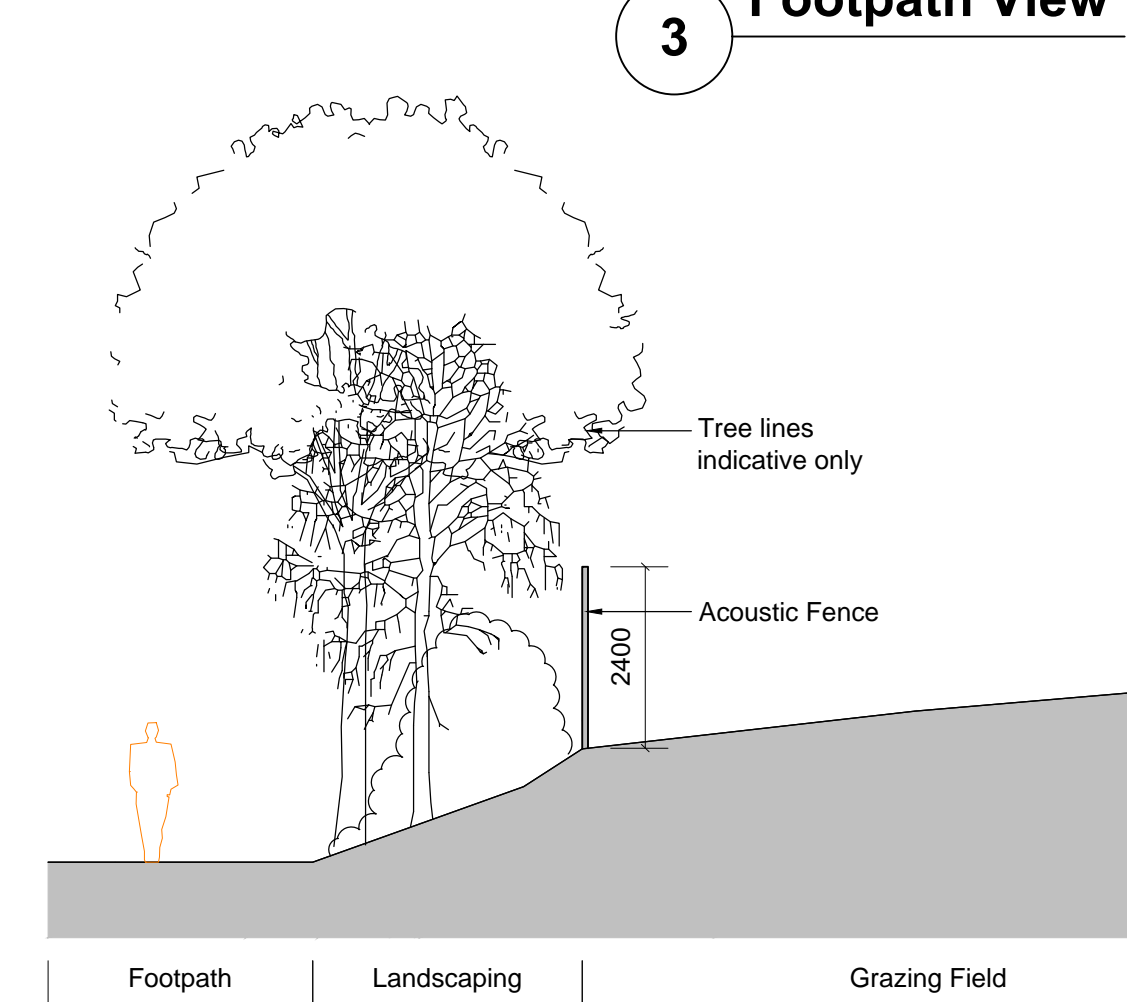
**Section A**

1:100



**Section B**

1:100



**Section C**

1:100

FIRST ISSUE

P1 BST 10/08/20

COMMENT

REV DRAWN DATE CHECKED DATE APPROVED DATE



NPS Bamsley Ltd  
Gateway Plaza, Sackville St, Bamsley, South Yorkshire, S70 2RD,  
Tel: 01228 774605; Email: bamsley@nps.co.uk; web:www.nps.co.uk

CLIENT  
**BMBC Housing Growth**

PROJECT  
**New Housing Development  
St Michael's Avenue, Monk Bretton**

TITLE  
**Acoustic Fence Plan**

SCALES DISCIPLINE PROJECT NUMBER  
1:500 ARCHITECT 18-1-1301

DRAWING NUMBER  
**NPS-DR-A-(00)-020**

STATUS CODE PURPOSE OF ISSUE DRAWN BY  
S0 INFORMATION BST