



Yorkshire

Published 1938 - 1948

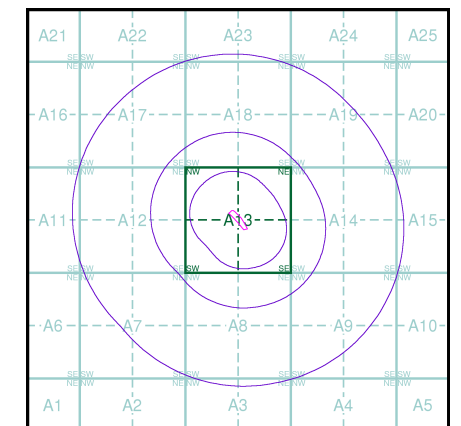
Source map scale - 1:10,560

The historical maps shown were reproduced from maps predominantly held at the scale adopted for England, Wales and Scotland in the 1840's. In 1854 the 1:2,500 scale was adopted for mapping urban areas; these maps were used to update the 1:10,560 maps. The published date given therefore is often some years later than the surveyed date. Before 1938, all OS maps were based on the Cassini Projection, with independent surveys of a single county or group of counties, giving rise to significant inaccuracies in outlying areas. In the late 1940's, a Provisional Edition was produced, which updated the 1:10,560 mapping from a number of sources. The maps appear unfinished - with all military camps and other strategic sites removed. These maps were initially overprinted with the National Grid. In 1970, the first 1:10,000 maps were produced using the Transverse Mercator Projection. The revision process continued until recently, with new editions appearing every 10 years or so for urban areas.

Map Name(s) and Date(s)

274NE 1948 1:10,560	275NW 1938 1:10,560
274SE 1948 1:10,560	275SW 1938 1:10,560

Historical Map - Slice A

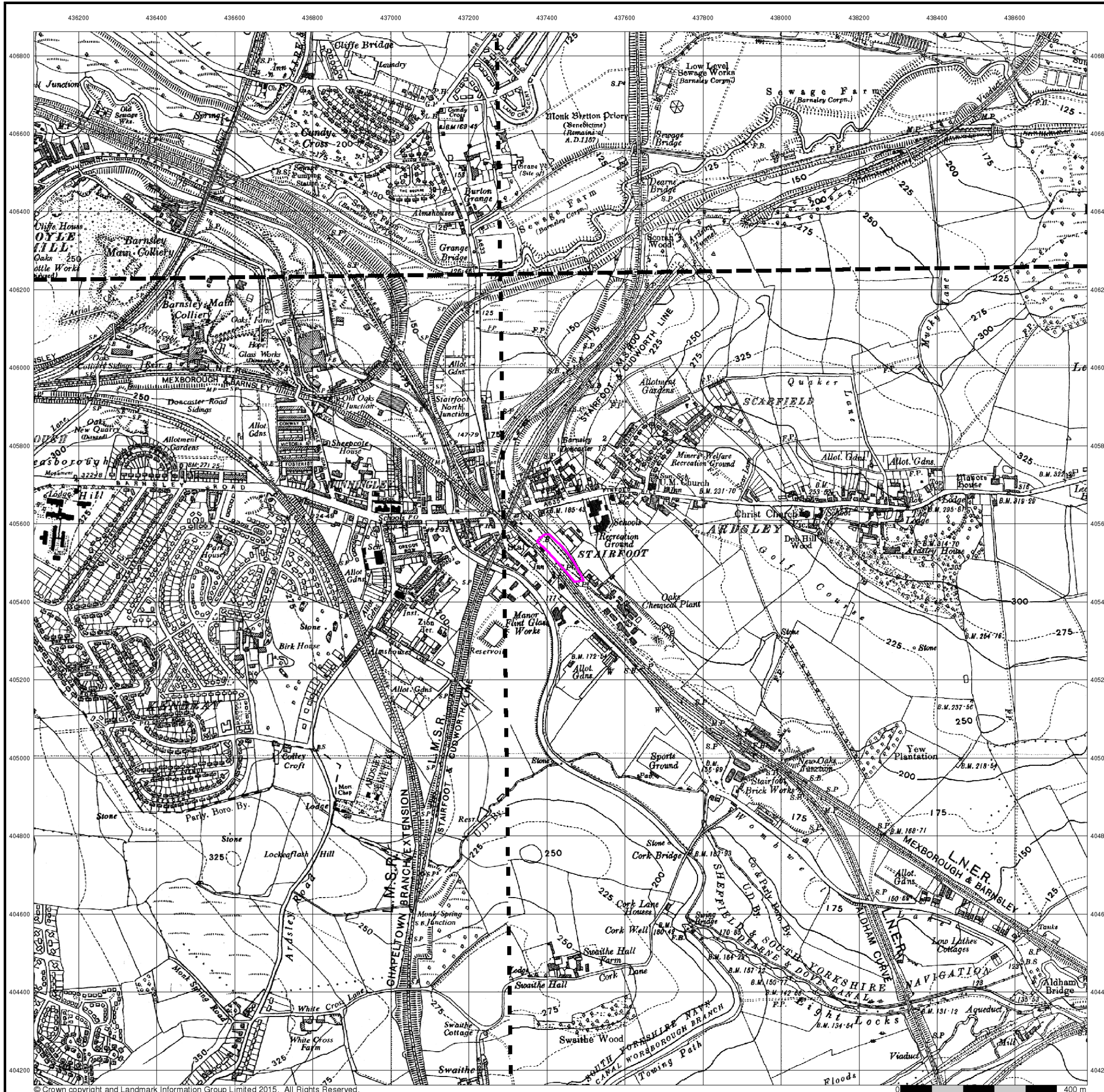


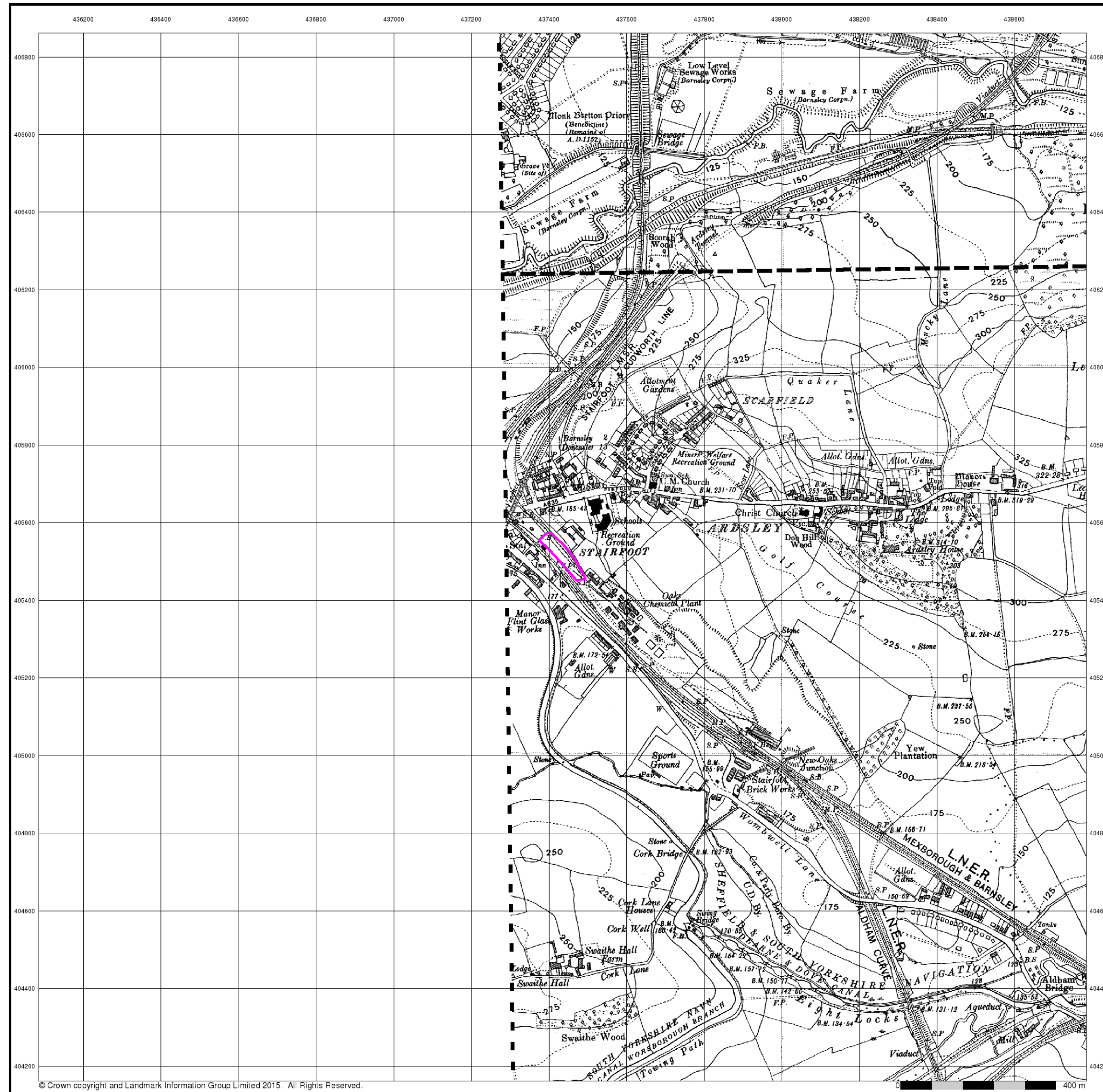
Order Details

Order Number: 82204602_1_1
 Customer Ref: BLD/01
 National Grid Reference: 437440, 405510
 Slice: A
 Site Area (Ha): 0.48
 Search Buffer (m): 1000

Site Details

Land South of Doncaster Road, Stairfoot, BARNSELY, South Yorkshire





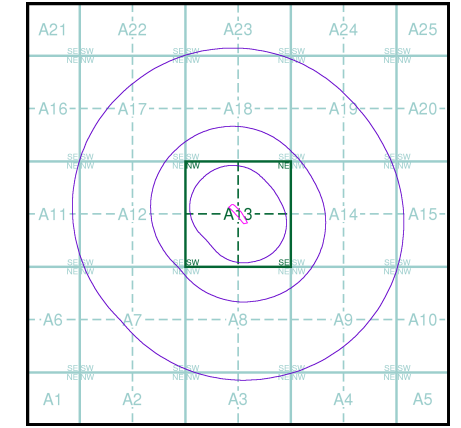
Yorkshire
Published 1948
Source map scale - 1:10,560

The historical maps shown were reproduced from maps predominantly held at the scale adopted for England, Wales and Scotland in the 1840's. In 1854 the 1:2,500 scale was adopted for mapping urban areas; these maps were used to update the 1:10,560 maps. The published date given therefore is often some years later than the surveyed date. Before 1938, all OS maps were based on the Cassini Projection, with independent surveys of a single county or group of counties, giving rise to significant inaccuracies in outlying areas. In the late 1940's, a Provisional Edition was produced, which updated the 1:10,560 mapping from a number of sources. The maps appear unfinished - with all military camps and other strategic sites removed. These maps were initially overprinted with the National Grid. In 1970, the first 1:10,000 maps were produced using the Transverse Mercator Projection. The revision process continued until recently, with new editions appearing every 10 years or so for urban areas.

Map Name(s) and Date(s)

275NW	1948	1:10,560
275SW	1948	1:10,560

Historical Map - Slice A



Order Details

Order Number: 82204602_1_1
 Customer Ref: BLD/01
 National Grid Reference: 437440, 405510
 Slice: A
 Site Area (Ha): 0.48
 Search Buffer (m): 1000

Site Details

Land South of Doncaster Road, Stairfoot, BARNSELY, South Yorkshire





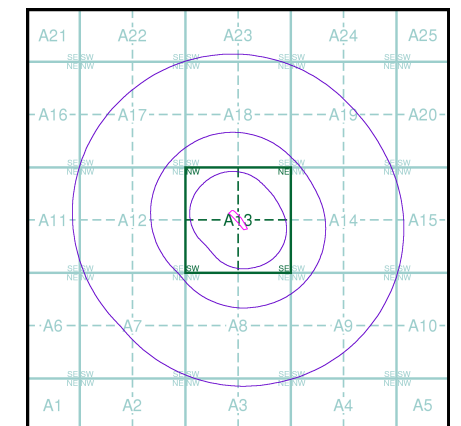
Ordnance Survey Plan
Published 1955 - 1956
Source map scale - 1:10,000

The historical maps shown were reproduced from maps predominantly held at the scale adopted for England, Wales and Scotland in the 1840's. In 1854 the 1:2,500 scale was adopted for mapping urban areas; these maps were used to update the 1:10,560 maps. The published date given therefore is often some years later than the surveyed date. Before 1938, all OS maps were based on the Cassini Projection, with independent surveys of a single county or group of counties, giving rise to significant inaccuracies in outlying areas. In the late 1940's, a Provisional Edition was produced, which updated the 1:10,560 mapping from a number of sources. The maps appear unfinished - with all military camps and other strategic sites removed. These maps were initially overprinted with the National Grid. In 1970, the first 1:10,000 maps were produced using the Transverse Mercator Projection. The revision process continued until recently, with new editions appearing every 10 years or so for urban areas.

Map Name(s) and Date(s)

SE30NE	1955	1:10,560
SE30SE	1956	1:10,560

Historical Map - Slice A



Order Details

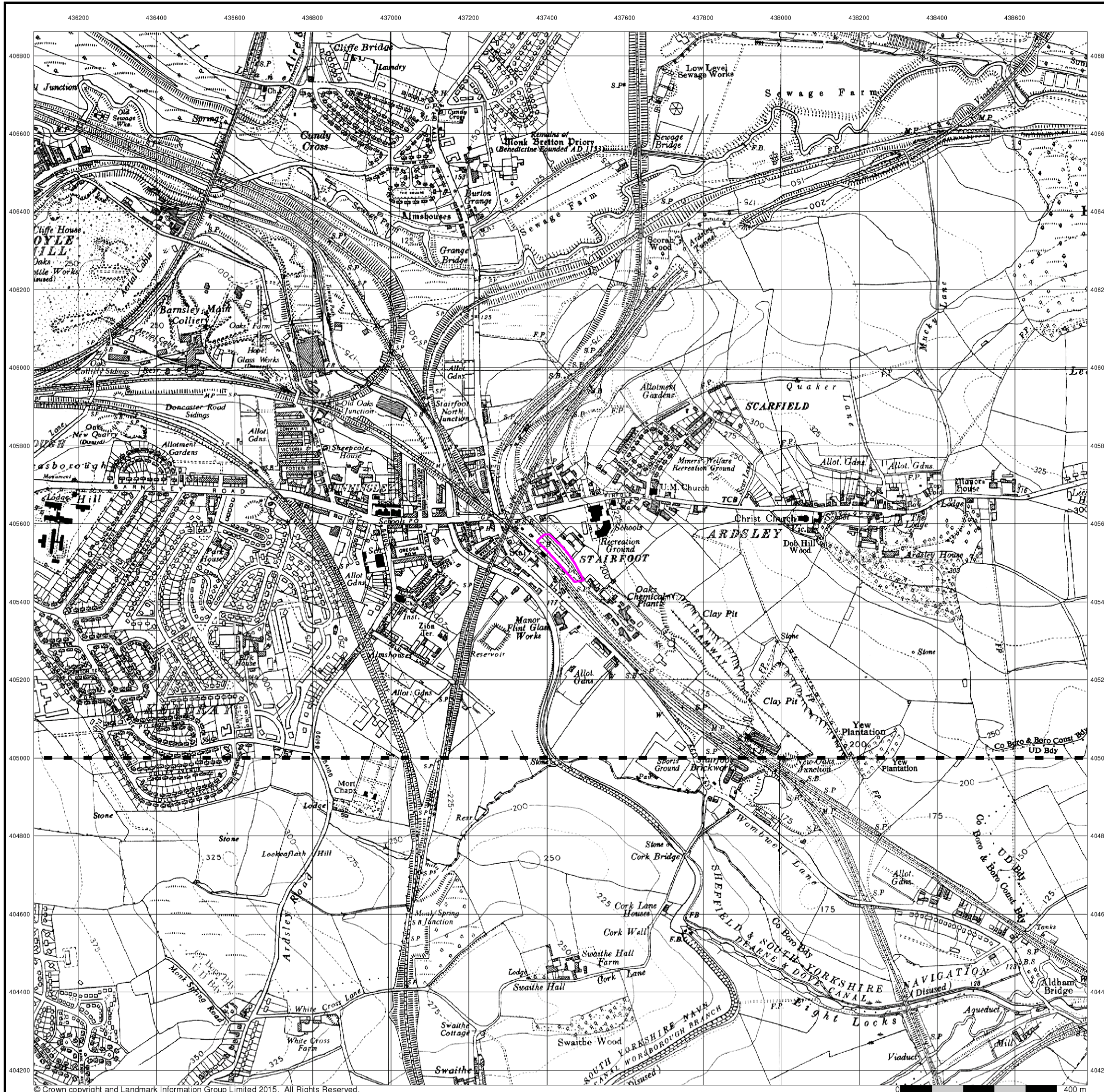
Order Number: 82204602_1_1
 Customer Ref: BLD/01
 National Grid Reference: 437440, 405510
 Slice: A
 Site Area (Ha): 0.48
 Search Buffer (m): 1000

Site Details

Land South of Doncaster Road, Stairfoot, BARNSELY, South Yorkshire



Tel: 0844 844 9952
 Fax: 0844 844 9951
 Web: www.envirocheck.co.uk





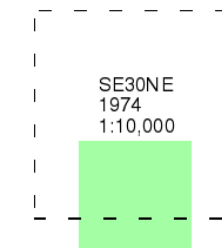
Ordnance Survey Plan

Published 1974

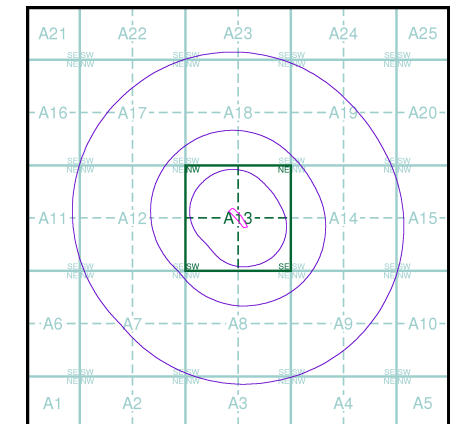
Source map scale - 1:10,000

The historical maps shown were reproduced from maps predominantly held at the scale adopted for England, Wales and Scotland in the 1840's. In 1854 the 1:2,500 scale was adopted for mapping urban areas; these maps were used to update the 1:10,560 maps. The published date given therefore is often some years later than the surveyed date. Before 1938, all OS maps were based on the Cassini Projection, with independent surveys of a single county or group of counties, giving rise to significant inaccuracies in outlying areas. In the late 1940's, a Provisional Edition was produced, which updated the 1:10,560 mapping from a number of sources. The maps appear unfinished - with all military camps and other strategic sites removed. These maps were initially overprinted with the National Grid. In 1970, the first 1:10,000 maps were produced using the Transverse Mercator Projection. The revision process continued until recently, with new editions appearing every 10 years or so for urban areas.

Map Name(s) and Date(s)



Historical Map - Slice A



Order Details

Order Number: 82204602_1_1
 Customer Ref: BLD/01
 National Grid Reference: 437440, 405510
 Slice: A
 Site Area (Ha): 0.48
 Search Buffer (m): 1000

Site Details

Land South of Doncaster Road, Stairfoot, BARNSLEY, South Yorkshire

