









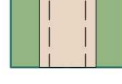





- Key
-  Application site boundary
 -  Existing (retained) trees & hedgerow
 -  Indicative proposed planting
 -  Open space
 -  Indicative surface water attenuation basin
 -  Existing Public Right of Way
 -  Re-directed Public Right of Way
 -  Indicative development cell
 -  Potential locations of landmark buildings
 -  Proposed street
 -  Proposed block paving
 -  Private drive

0 10 50 m



Keepmoat Homes

Project
Keresforth Road, Dodworth

Drawing Title
Masterplan

Project Code	Drawing No	Rev
n1664	005	B
Date	Drawing Scale	
16.12.2021	1:1,000 @ A1	