

Map ID	Details	Quadrant Reference (Compass Direction)	Estimated Distance From Site	Contact	NGR
53	<b>Contemporary Trade Directory Entries</b> Name: Top Gun Cosmetic Car Repairs Location: 16, St. Andrews Drive, Darton, Barnsley, South Yorkshire, S75 5LX Classification: Car Body Repairs Status: Active Positional Accuracy: Automatically positioned to the address	A13NE (NE)	104		432140 410138
54	<b>Contemporary Trade Directory Entries</b> Name: Carpet Express Ltd Location: Dearne Mills, Darton, Barnsley, South Yorkshire, S75 5NH Classification: Distribution Services Status: Inactive Positional Accuracy: Manually positioned within the geographical locality	A13NW (W)	260		431727 410177
55	<b>Contemporary Trade Directory Entries</b> Name: Paul Burgess Location: 16, Sunningdale Avenue, Darton, Barnsley, South Yorkshire, S75 5JB Classification: Washing Machines - Servicing & Repairs Status: Active Positional Accuracy: Automatically positioned to the address	A13NE (NE)	319		432319 410257
56	<b>Contemporary Trade Directory Entries</b> Name: Bsb Quality Clothing Ltd Location: Station Road, Darton, Barnsley, South Yorkshire, S75 5AF Classification: Clothing & Fabrics - Manufacturers Status: Inactive Positional Accuracy: Automatically positioned to the address	A12SE (W)	336		431625 410014
57	<b>Contemporary Trade Directory Entries</b> Name: M Roberts Location: 253, Darton Lane, Mapplewell, Barnsley, South Yorkshire, S75 6AJ Classification: Electrical goods - servicing & repairs Status: Inactive Positional Accuracy: Automatically positioned to the address	A14SW (E)	422		432450 409913
57	<b>Contemporary Trade Directory Entries</b> Name: Motec Mobile Crypton Tuning Location: 2, Ibberson Avenue, Mapplewell, Barnsley, South Yorkshire, S75 6BJ Classification: Car Engine Tuning & Diagnostic Services Status: Inactive Positional Accuracy: Automatically positioned to the address	A14SW (E)	467		432494 409903
58	<b>Contemporary Trade Directory Entries</b> Name: Csk Electrical Services Location: 2, Austwick Close, Mapplewell, Barnsley, South Yorkshire, S75 5QF Classification: Laundry Equipment - Sales & Service Status: Active Positional Accuracy: Automatically positioned to the address	A18SE (N)	466		432162 410536
59	<b>Contemporary Trade Directory Entries</b> Name: Mallinson International Location: Junction 38 Business Park, Parkside Way, Darton, Barnsley, South Yorkshire, S75 5QQ Classification: Freight Forwarders Status: Active Positional Accuracy: Manually positioned within the geographical locality	A18SE (N)	468		432082 410564
60	<b>Contemporary Trade Directory Entries</b> Name: Barnsley Damp Proof Location: 7, Halstead Grove, Mapplewell, Barnsley, South Yorkshire, S75 5QD Classification: Damp & Dry Rot Control Status: Inactive Positional Accuracy: Automatically positioned to the address	A18SE (N)	560		432223 410612
61	<b>Contemporary Trade Directory Entries</b> Name: Padgett Bros Ltd Location: Darton Business Park, Barnsley Road, Darton, BARNSELEY, South Yorkshire, S75 5QX Classification: Toys, Games & Sporting Goods - Manufacturers Status: Active Positional Accuracy: Automatically positioned to the address	A12SE (W)	598		431365 409982
62	<b>Contemporary Trade Directory Entries</b> Name: Microprint Location: A, 25, Station Road, Darton, Barnsley, South Yorkshire, S75 5HT Classification: Printers - Glass, Metal, Plastics Etc. Status: Active Positional Accuracy: Automatically positioned to the address	A12NE (W)	599		431368 410152

Map ID	Details	Quadrant Reference (Compass Direction)	Estimated Distance From Site	Contact	NGR
63	<b>Contemporary Trade Directory Entries</b> Name: Cleanworld Location: 387, Darton Lane, Mapplewell, Barnsley, South Yorkshire, S75 6AL Classification: Laundries & Launderettes Status: Active Positional Accuracy: Automatically positioned to the address	A14SW (E)	600	-	432657 410060
64	<b>Contemporary Trade Directory Entries</b> Name: Stiller Group Location: Barnsley Road, Darton, Barnsley, South Yorkshire, S75 5NN Classification: Distribution Services Status: Inactive Positional Accuracy: Automatically positioned to the address	A7NE (SW)	632	-	431424 409716
64	<b>Contemporary Trade Directory Entries</b> Name: Egan Bros Road Haulage Location: Deame Mills, Barnsley Road, Darton, BARNSELEY, South Yorkshire, S75 5NH Classification: Road Haulage Services Status: Inactive Positional Accuracy: Automatically positioned to the address	A7NE (SW)	661	-	431397 409704
64	<b>Contemporary Trade Directory Entries</b> Name: Colour Craft Location: Darton Business Park, Barnsley Road, Darton, Barnsley, South Yorkshire, S75 5QX Classification: Screen Process Printers Status: Inactive Positional Accuracy: Manually positioned to the address or location	A7NE (SW)	669	-	431381 409716
65	<b>Contemporary Trade Directory Entries</b> Name: H Beachill & Son Location: 115, Towngate, Mapplewell, Barnsley, South Yorkshire, S75 6AS Classification: Road Haulage Services Status: Inactive Positional Accuracy: Automatically positioned to the address	A14NE (E)	714	-	432772 410092
66	<b>Contemporary Trade Directory Entries</b> Name: Staincross Coffee Ltd Location: 28, Moorland Avenue, Mapplewell, Barnsley, South Yorkshire, S75 6NJ Classification: Catering Equipment Status: Inactive Positional Accuracy: Automatically positioned to the address	A19SW (NE)	807	-	432588 410683
67	<b>Contemporary Trade Directory Entries</b> Name: Ivy Motors Location: 36, Church Street, Darton, Barnsley, South Yorkshire, S75 5HG Classification: Car Body Repairs Status: Active Positional Accuracy: Automatically positioned to the address	A12SW (W)	825	-	431139 409963
67	<b>Contemporary Trade Directory Entries</b> Name: M & M Motors Location: 38, Church Street, Darton, Barnsley, South Yorkshire, S75 5HG Classification: Breakdown and Recovery Status: Active Positional Accuracy: Automatically positioned to the address	A12SW (W)	845	-	431116 409991
68	<b>Contemporary Trade Directory Entries</b> Name: Darton Vac & Washer Location: Church St, Darton, Barnsley, S Yorkshire, S75 5HG Classification: Vacuum Cleaners - Sales & Service Status: Active Positional Accuracy: Manually positioned to the road within the address or location	A12SW (W)	826	-	431133 410022
69	<b>Contemporary Trade Directory Entries</b> Name: Fireside House Location: 41, Towngate, Mapplewell, Barnsley, South Yorkshire, S75 6AS Classification: Fireplaces & Mantelpieces Status: Inactive Positional Accuracy: Automatically positioned to the address	A14SE (E)	846	-	432902 410026
69	<b>Contemporary Trade Directory Entries</b> Name: Fireside House Ltd Location: Towngate (The Old Clinic), Mapplewell, Barnsley, South Yorkshire, S75 6AS Classification: Fireplaces & Mantelpieces Status: Inactive Positional Accuracy: Manually positioned to the road within the address or location	A14SE (E)	848	-	432905 410042

Map ID	Details	Quadrant Reference (Compass Direction)	Estimated Distance From Site	Contact	NGR
70	<b>Contemporary Trade Directory Entries</b> Name: Robert Thompson Location: Central Garage, Barnsley Road, Darton, Barnsley, South Yorkshire, S75 5NN Classification: Garage Services Status: Active Positional Accuracy: Automatically positioned to the address	A12SW (W)	908		431110 409730
71	<b>Contemporary Trade Directory Entries</b> Name: Denby Dale Shirt Co Ltd Location: The Old School House, Spark Lane, Mapplewell, Barnsley, South Yorkshire, S75 6AB Classification: Shirt Makers Status: Inactive Positional Accuracy: Automatically positioned to the address	A14SE (E)	909		432958 409952
71	<b>Contemporary Trade Directory Entries</b> Name: O'Briens Location: The Garage, Spark Lane, Mapplewell, Barnsley, South Yorkshire, S75 6AA Classification: Garage Services Status: Inactive Positional Accuracy: Automatically positioned to the address	A14SE (E)	930		432980 409952
71	<b>Contemporary Trade Directory Entries</b> Name: Bethel Chapel Garage Location: Spark Lane, Mapplewell, Barnsley, South Yorkshire, S75 6AD Classification: Garage Services Status: Inactive Positional Accuracy: Automatically positioned to the address	A14SE (E)	930		432980 409952
71	<b>Contemporary Trade Directory Entries</b> Name: D & S Motors Location: 29, Spark Lane, Mapplewell, Barnsley, South Yorkshire, S75 6AA Classification: Garage Services Status: Active Positional Accuracy: Automatically positioned to the address	A14SE (E)	955		433006 409956
72	<b>Contemporary Trade Directory Entries</b> Name: Bizzy Bees Ironing Services Location: 1, Towngate, Mapplewell, Barnsley, South Yorkshire, S75 6AT Classification: Ironing & Home Laundry Services Status: Active Positional Accuracy: Automatically positioned to the address	A14SE (E)	915		432972 410043
73	<b>Contemporary Trade Directory Entries</b> Name: Auto Class Location: 25, Greenside, Mapplewell, Barnsley, South Yorkshire, S75 6AU Classification: Classic Car Specialists Status: Inactive Positional Accuracy: Automatically positioned to the address	A14NE (E)	952		433008 410127
73	<b>Contemporary Trade Directory Entries</b> Name: M K Window Film Specialists Location: 1, Blacker Road, Staincross, Barnsley, South Yorkshire, S75 6GW Classification: Window Tinting Status: Active Positional Accuracy: Automatically positioned to the address	A15NW (E)	988		433045 410103
74	<b>Fuel Station Entries</b> Name: Central Garage Location: BARNSELY ROAD, DARTON, BARNSELY, SOUTH YORKSHIRE, S73 8DD Brand: MURCO Premises Type: Petrol Station Status: Open Positional Accuracy: Manually positioned to the address or location	A12SW (W)	914		431103 409732

Map ID	Details	Quadrant Reference (Compass Direction)	Estimated Distance From Site	Contact	NGR
75	<b>Areas of Adopted Green Belt</b> Authority: Barnsley Metropolitan Borough Council, Planning Department Plan Name: Barnsley Unitary Development Plan Status: <b>Adopted</b> Plan Date: 31st December 2000	A13SW (S)	148	6	431970 409877
76	<b>Nitrate Vulnerable Zones</b> Name: Not Supplied Description: Surface Water - Designated 2006 Source: Department for Environment, Food and Rural Affairs (DEFRA - formerly FRCA)	A13NW (S)	0	9	432007 410064

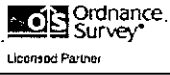











<b>Agency &amp; Hydrological</b>	<b>Version</b>	<b>Update Cycle</b>
<b>Contaminated Land Register Entries and Notices</b> Barnsley Metropolitan Borough Council - Environmental Health and Trading Standards Kirklees Metropolitan Borough Council - Planning Services Wakefield City Metropolitan District Council - Environmental Health	August 2010 October 2010 September 2010	Annual Rolling Update Annual Rolling Update Annual Rolling Update
<b>Discharge Consents</b> Environment Agency - North East Region	July 2010	Quarterly
<b>Enforcement and Prohibition Notices</b> Environment Agency - North East Region	August 2010	Quarterly
<b>Integrated Pollution Controls</b> Environment Agency - North East Region	October 2008	Not Applicable
<b>Integrated Pollution Prevention And Control</b> Environment Agency - North East Region	July 2010	Quarterly
<b>Local Authority Integrated Pollution Prevention And Control</b> Kirklees Metropolitan Borough Council - Environmental Health Department Wakefield City Metropolitan District Council - Environmental Health Barnsley Metropolitan Borough Council - Environmental Health and Trading Standards	April 2010 August 2010 January 2010	Annual Rolling Update Annual Rolling Update Annual Rolling Update
<b>Local Authority Pollution Prevention and Controls</b> Kirklees Metropolitan Borough Council - Environmental Health Department Wakefield City Metropolitan District Council - Environmental Health Barnsley Metropolitan Borough Council - Environmental Health and Trading Standards	April 2010 August 2010 January 2010	Annual Rolling Update Annual Rolling Update Annual Rolling Update
<b>Local Authority Pollution Prevention and Control Enforcements</b> Kirklees Metropolitan Borough Council - Environmental Health Department Wakefield City Metropolitan District Council - Environmental Health Barnsley Metropolitan Borough Council - Environmental Health and Trading Standards	April 2010 August 2010 January 2010	Annual Rolling Update Annual Rolling Update Annual Rolling Update
<b>Nearest Surface Water Feature</b> Ordnance Survey	April 2010	Quarterly
<b>Pollution Incidents to Controlled Waters</b> Environment Agency - North East Region	December 1998	Not Applicable
<b>Prosecutions Relating to Authorised Processes</b> Environment Agency - North East Region	October 2010	Monthly
<b>Prosecutions Relating to Controlled Waters</b> Environment Agency - North East Region	October 2010	Monthly
<b>Registered Radioactive Substances</b> Environment Agency - North East Region	July 2010	Quarterly
<b>River Quality</b> Environment Agency - Head Office	November 2001	Not Applicable
<b>River Quality Biology Sampling Points</b> Environment Agency - Head Office	January 2010	Annually
<b>River Quality Chemistry Sampling Points</b> Environment Agency - Head Office	January 2010	Annually
<b>Substantiated Pollution Incident Register</b> Environment Agency - North East Region - Ridings Area Environment Agency - North East Region - Yorkshire Area	July 2010 July 2010	Quarterly Quarterly
<b>Water Abstractions</b> Environment Agency - North East Region	July 2010	Quarterly
<b>Water Industry Act Referrals</b> Environment Agency - North East Region	January 2010	Quarterly
<b>Groundwater Vulnerability</b> Environment Agency - Head Office	January 1999	Not Applicable
<b>Drift Deposits</b> Environment Agency - Head Office	January 1999	Not Applicable

<b>Agency &amp; Hydrological</b>	<b>Version</b>	<b>Update Cycle</b>
<b>Source Protection Zones</b> Environment Agency - Head Office	June 2010	Quarterly
<b>Extreme Flooding from Rivers or Sea without Defences</b> Environment Agency - Head Office	August 2010	Quarterly
<b>Flooding from Rivers or Sea without Defences</b> Environment Agency - Head Office	August 2010	Quarterly
<b>Areas Benefiting from Flood Defences</b> Environment Agency - Head Office	March 2010	Quarterly
<b>Flood Water Storage Areas</b> Environment Agency - Head Office	March 2010	Quarterly
<b>Flood Defences</b> Environment Agency - Head Office	March 2010	Quarterly
<b>Waste</b>	<b>Version</b>	<b>Update Cycle</b>
<b>BGS Recorded Landfill Sites</b> British Geological Survey - National Geoscience Information Service	June 1996	Not Applicable
<b>Historical Landfill Sites</b> Environment Agency - North East Region - Ridings Area Environment Agency - North East Region - Yorkshire Area	July 2010	Quarterly
	July 2010	Quarterly
<b>Integrated Pollution Control Registered Waste Sites</b> Environment Agency - North East Region	October 2008	Not Applicable
<b>Licensed Waste Management Facilities (Landfill Boundaries)</b> Environment Agency - North East Region - Ridings Area Environment Agency - North East Region - Yorkshire Area	July 2010	Quarterly
	July 2010	Quarterly
<b>Licensed Waste Management Facilities (Locations)</b> Environment Agency - North East Region - Ridings Area Environment Agency - North East Region - Yorkshire Area	July 2010	Quarterly
	July 2010	Quarterly
<b>Local Authority Landfill Coverage</b> Barnsley Metropolitan Borough Council - Environmental Health and Trading Standards Kirklees Metropolitan Borough Council - Planning Services Wakefield City Metropolitan District Council - Environmental Health	May 2000	Not Applicable
	May 2000	Not Applicable
	May 2000	Not Applicable
<b>Local Authority Recorded Landfill Sites</b> Barnsley Metropolitan Borough Council - Environmental Health and Trading Standards Kirklees Metropolitan Borough Council - Planning Services Wakefield City Metropolitan District Council - Environmental Health	May 2000	Not Applicable
	May 2000	Not Applicable
	May 2000	Not Applicable
<b>Registered Landfill Sites</b> Environment Agency - North East Region - Ridings Area	March 2003	Not Applicable
<b>Registered Waste Transfer Sites</b> Environment Agency - North East Region - Ridings Area	March 2003	Not Applicable
<b>Registered Waste Treatment or Disposal Sites</b> Environment Agency - North East Region - Ridings Area	March 2003	Not Applicable

<b>Hazardous Substances</b>	<b>Version</b>	<b>Update Cycle</b>
<b>Control of Major Accident Hazards Sites (COMAH)</b> Health and Safety Executive	May 2010	Bi-Annually
<b>Explosive Sites</b> Health and Safety Executive	January 2009	Bi-Annually
<b>Notification of Installations Handling Hazardous Substances (NIHHS)</b> Health and Safety Executive	November 2000	Not Applicable
<b>Planning Hazardous Substance Enforcements</b> Wakefield City Metropolitan District Council Barnsley Metropolitan Borough Council - Planning Department Kirklees Metropolitan Borough Council - Planning Services	April 2010 July 2009 July 2009	Annual Rolling Update Annual Rolling Update Annual Rolling Update
<b>Planning Hazardous Substance Consents</b> Wakefield City Metropolitan District Council Barnsley Metropolitan Borough Council - Planning Department Kirklees Metropolitan Borough Council - Planning Services	April 2010 July 2009 July 2009	Annual Rolling Update Annual Rolling Update Annual Rolling Update
<b>Geological</b>	<b>Version</b>	<b>Update Cycle</b>
<b>BGS Recorded Mineral Sites</b> British Geological Survey - National Geoscience Information Service	October 2010	Bi-Annually
<b>BGS 1:625,000 Solid Geology</b> British Geological Survey - National Geoscience Information Service	August 1996	Not Applicable
<b>Brine Compensation Area</b> Cheshire Brine Subsidence Compensation Board	November 2002	Not Applicable
<b>Coal Mining Affected Areas</b> The Coal Authority - Mining Report Service	January 2006	As notified
<b>Mining Instability</b> Ove Arup & Partners	October 2000	Not Applicable
<b>Non Coal Mining Areas of Great Britain</b> British Geological Survey - National Geoscience Information Service	February 2009	Not Applicable
<b>Potential for Collapsible Ground Stability Hazards</b> British Geological Survey - National Geoscience Information Service	January 2010	Annually
<b>Potential for Compressible Ground Stability Hazards</b> British Geological Survey - National Geoscience Information Service	January 2010	Annually
<b>Potential for Ground Dissolution Stability Hazards</b> British Geological Survey - National Geoscience Information Service	January 2010	Annually
<b>Potential for Landslide Ground Stability Hazards</b> British Geological Survey - National Geoscience Information Service	January 2010	Annually
<b>Potential for Running Sand Ground Stability Hazards</b> British Geological Survey - National Geoscience Information Service	January 2010	Annually
<b>Potential for Shrinking or Swelling Clay Ground Stability Hazards</b> British Geological Survey - National Geoscience Information Service	January 2010	Annually
<b>Radon Potential - Radon Affected Areas</b> British Geological Survey - National Geoscience Information Service	May 2007	As notified
<b>Radon Potential - Radon Protection Measures</b> British Geological Survey - National Geoscience Information Service	May 2007	As notified
<b>Industrial Land Use</b>	<b>Version</b>	<b>Update Cycle</b>
<b>Contemporary Trade Directory Entries</b> Thomson Directories	August 2010	Quarterly
<b>Fuel Station Entries</b> Catalist Ltd - Experian Catalist	April 2010	Quarterly

<b>Sensitive Land Use</b>	<b>Version</b>	<b>Update Cycle</b>
<b>Areas of Adopted Green Belt</b> Barnsley Metropolitan Borough Council - Planning Department Kirklees Metropolitan Borough Council Wakefield City Metropolitan District Council	March 2010 March 2010 March 2010	As notified As notified As notified
<b>Areas of Unadopted Green Belt</b> Barnsley Metropolitan Borough Council - Planning Department Kirklees Metropolitan Borough Council Wakefield City Metropolitan District Council	March 2010 March 2010 March 2010	As notified As notified As notified
<b>Areas of Outstanding Natural Beauty</b> Natural England	July 2010	Bi-Annually
<b>Environmentally Sensitive Areas</b> Natural England	July 2010	Annually
<b>Forest Parks</b> Forestry Commission	April 1997	Not Applicable
<b>Local Nature Reserves</b> Natural England	October 2010	Bi-Annually
<b>Marine Nature Reserves</b> Natural England	September 2010	Bi-Annually
<b>National Nature Reserves</b> Natural England	October 2010	Bi-Annually
<b>National Parks</b> Natural England	August 2010	Bi-Annually
<b>Nitrate Sensitive Areas</b> Department for Environment, Food and Rural Affairs (DEFRA - formerly FRCA)	December 2009	Not Applicable
<b>Nitrate Vulnerable Zones</b> Department for Environment, Food and Rural Affairs (DEFRA - formerly FRCA)	February 2009	Annually
<b>Ramsar Sites</b> Natural England	August 2010	Bi-Annually
<b>Sites of Special Scientific Interest</b> Natural England	August 2010	Bi-Annually
<b>Special Areas of Conservation</b> Natural England	October 2010	Bi-Annually
<b>Special Protection Areas</b> Natural England	August 2010	Bi-Annually

A selection of organisations who provide data within this report

Data Supplier	Data Supplier Logo
Ordnance Survey	
Environment Agency	
Scottish Environment Protection Agency	
The Coal Authority	
British Geological Survey	
Centre for Ecology and Hydrology	
Countryside Council for Wales	
Scottish Natural Heritage	
Natural England	
Health Protection Agency	
Ove Arup	
Peter Brett Associates	

Contact	Name and Address	Contact Details
1	<b>Environment Agency - National Customer Contact Centre (NCCC)</b> PO Box 544, Templeborough, Rotherham, S60 1BY	Telephone: 08708 506 506 Email: enquiries@environment-agency.gov.uk
2	<b>Barnsley Metropolitan Borough Council - Environmental Health and Trading Standards</b> Central Offices, Kendray Street, Barnsley, South Yorkshire, S70 2TN	Telephone: 01226 770770 Fax: 01226 772599 Website: www.barnsley.gov.uk
3	<b>Health and Safety Executive</b> HSE Infoline, Caerphilly Business Park, Caerphilly, CF83 3GG	Telephone: 08701 545500 Fax: 02920 859260 Email: hseinformationservices@natbrit.com Website: www.hse.gov.uk
4	<b>British Geological Survey - Enquiry Service</b> British Geological Survey, Kingsley Dunham Centre, Keyworth, Nottingham, Nottinghamshire, NG12 5GG	Telephone: 0115 936 3143 Fax: 0115 936 3276 Email: enquiries@bgs.ac.uk Website: www.bgs.ac.uk
5	<b>The Coal Authority - Mining Report Service</b> 200 Lichfield Lane, Mansfield, Nottinghamshire, NG18 4RG	Telephone: 0845 7626848 Email: thecoalauthority@coal.gov.uk
6	<b>Barnsley Metropolitan Borough Council - Planning Department</b> Central Offices, Kendray Street, Barnsley, South Yorkshire, S70 2TN	Telephone: 01226 770770 Fax: 01226 772599 Website: www.barnsley.gov.uk
7	<b>Wakefield City Metropolitan District Council</b> Newton Bar, Wakefield, West Yorkshire, WF1 2TX	Telephone: 01924 306090 Fax: 01924 378532 Website: www.wakefield.gov.uk
8	<b>Natural England</b> Northminster House, Northminster Road, Peterborough, Cambridgeshire, PE1 1UA	Telephone: 0845 600 3078 Fax: 01733 455103 Email: enquiries@naturalengland.org.uk Website: www.naturalengland.org.uk
9	<b>Department for Environment, Food and Rural Affairs (DEFRA - formerly FRCA)</b> Government Buildings, Otley Road, Lawnswood, Leeds, West Yorkshire, LS16 5QT	Telephone: 0113 2613333 Fax: 0113 230 0879
-	<b>Health Protection Agency - Radon Survey, Centre for Radiation, Chemical and Environmental Hazards</b> Chilton, Didcot, Oxfordshire, OX11 0RQ	Telephone: 01235 822622 Fax: 01235 833891 Email: radon@hpa.org.uk Website: www.hpa.org.uk
-	<b>Landmark Information Group Limited</b> The Smith Centre, Henley On Thames, Oxfordshire, RG9 6AB	Telephone: 0844 844 9952 Fax: 0844 844 9951 Email: customerservices@landmarkinfo.co.uk Website: www.landmarkinfo.co.uk

Please note that the Environment Agency / SEPA have a charging policy in place for enquiries.

## Envirocheck<sup>®</sup> Report:

### BGS Boreholes Datasheet

#### Order Details:

**Order Number:**

32967610\_1\_1

**Customer Reference:**

33349/MJY/AS/KE

**National Grid Reference:**

432010, 410060

**Slice:**

A

**Site Area (Ha):**

0.47

**Borehole Search Buffer (m):**

1000

#### Site Details:

Oaks Farm, Oaks Wood Drive

Darton

BARNSELY

South Yorkshire

S75 5PT

#### Client Details:

Miss A Seymour

Eastwood & Partners Ltd

St Andrews House

23 Kingfield Road

Sheffield

S11 9AS

Data Type	Page Number	On Site	0 to 250m	251 to 500m	501 to 1000m
BGS Boreholes	pg 1	None	48	20	113

**Introduction**

The Environment Act 1995 has made site sensitivity a key issue, as the legislation pays as much attention to the pathways by which contamination could spread, and to the vulnerable targets of contamination, as it does the potential sources of contamination.

For this reason, Landmark's Site Sensitivity maps and Datasheet(s) place great emphasis on statutory data provided by the Environment Agency and the Scottish Environment Protection Agency; it also incorporates data from Natural England (and the Scottish and Welsh equivalents) and Local Authorities; and highlights hydrogeological features required by environmental and geotechnical consultants. It does not include any information concerning past uses of land. The datasheet is produced by querying the Landmark database to a distance defined by the client from a site boundary provided by the client.

In the attached datasheet the National Grid References (NGRs) are rounded to the nearest 10m in accordance with Landmark's agreements with a number of Data Suppliers.

**Copyright Notice**

© Landmark Information Group Limited 2010. The Copyright on the information and data and its format as contained in this Envirocheck<sup>®</sup> Report ("Report") is the property of Landmark Information Group Limited ("Landmark") and several other Data Providers, including (but not limited to) Ordnance Survey, British Geological Survey, the Environment Agency and Natural England, and must not be reproduced in whole or in part by photocopying or any other method. The Report is supplied under Landmark's Terms and Conditions accepted by the Customer. A copy of Landmark's Terms and Conditions can be found with the index Map for this report. Additional copies of the Report may be obtained from Landmark, subject to Landmark's charges in force from time to time. The Copyright, design rights and any other intellectual rights shall remain the exclusive property of Landmark and /or other Data providers, whose Copyright material has been included in this Report.

A copy of the BGS Borehole Ordering Form is available to download from the Support section of [www.envirocheck.co.uk](http://www.envirocheck.co.uk).

**Report Version v47.0**

Map ID	Details	Quadrant Reference (Compass Direction)	Estimated Distance From Site	Contact	NGR
77	<b>BGS Boreholes</b> BGS Reference: Se31sw219 Drilled Length (m): 4 Borehole Name: Oaks Farm Est Darton 36	A13NW (W)	22	4	431941 410067
78	<b>BGS Boreholes</b> BGS Reference: Se31sw207 Drilled Length (m): 5 Borehole Name: Oaks Farm Est Darton 24	A13NW (W)	30	4	431939 410087
78	<b>BGS Boreholes</b> BGS Reference: Se31sw218 Drilled Length (m): 4 Borehole Name: Oaks Farm Est Darton 35	A13NW (W)	34	4	431929 410071
78	<b>BGS Boreholes</b> BGS Reference: Se31sw195 Drilled Length (m): 6 Borehole Name: Oaks Farm Est Darton 12	A13NW (NW)	39	4	431936 410104
78	<b>BGS Boreholes</b> BGS Reference: Se31sw206 Drilled Length (m): 5 Borehole Name: Oaks Farm Est Darton 23	A13NW (W)	46	4	431924 410090
78	<b>BGS Boreholes</b> BGS Reference: Se31sw217 Drilled Length (m): 4 Borehole Name: Oaks Farm Est Darton 34	A13NW (W)	47	4	431917 410074
78	<b>BGS Boreholes</b> BGS Reference: Se31sw194 Drilled Length (m): 6 Borehole Name: Oaks Farm Est Darton 11	A13NW (NW)	52	4	431923 410106
78	<b>BGS Boreholes</b> BGS Reference: Se31sw205 Drilled Length (m): 5 Borehole Name: Oaks Farm Est Darton 22	A13NW (W)	60	4	431910 410094
78	<b>BGS Boreholes</b> BGS Reference: Se31sw216 Drilled Length (m): 4 Borehole Name: Oaks Farm Est Darton 33	A13NW (W)	61	4	431903 410078
78	<b>BGS Boreholes</b> BGS Reference: Se31sw193 Drilled Length (m): 6 Borehole Name: Oaks Farm Est Darton 10	A13NW (NW)	63	4	431912 410108
78	<b>BGS Boreholes</b> BGS Reference: Se31sw204 Drilled Length (m): 5 Borehole Name: Oaks Farm Est Darton 21	A13NW (W)	73	4	431897 410096
78	<b>BGS Boreholes</b> BGS Reference: Se31sw192 Drilled Length (m): 6 Borehole Name: Oaks Farm Est Darton 9	A13NW (NW)	76	4	431899 410110
78	<b>BGS Boreholes</b> BGS Reference: Se31sw225 Drilled Length (m): 6 Borehole Name: Oaks Farm Est Darton 42	A13NW (W)	88	4	431885 410106
78	<b>BGS Boreholes</b> BGS Reference: Se31sw221 Drilled Length (m): 6 Borehole Name: Oaks Farm Est Darton 38	A13NW (W)	89	4	431886 410113
78	<b>BGS Boreholes</b> BGS Reference: Se31sw215 Drilled Length (m): 4 Borehole Name: Oaks Farm Est Darton 32	A13NW (W)	91	4	431874 410085
78	<b>BGS Boreholes</b> BGS Reference: Se31sw224 Drilled Length (m): 6 Borehole Name: Oaks Farm Est Darton 41	A13NW (W)	93	4	431881 410111

Map ID	Details	Quadrant Reference (Compass Direction)	Estimated Distance From Site	Contact	NGR
78	<b>BGS Boreholes</b> BGS Reference: Se31sw203 Drilled Length (m): 5 Borehole Name: Oaks Farm Est Darton 20	A13NW (W)	94	4	431876 410101
78	<b>BGS Boreholes</b> BGS Reference: Se31sw191 Drilled Length (m): 6 Borehole Name: Oaks Farm Est Darton 8	A13NW (W)	97	4	431878 410115
78	<b>BGS Boreholes</b> BGS Reference: Se31sw223 Drilled Length (m): 6 Borehole Name: Oaks Farm Est Darton 40	A13NW (W)	99	4	431875 410112
78	<b>BGS Boreholes</b> BGS Reference: Se31sw222 Drilled Length (m): 6 Borehole Name: Oaks Farm Est Darton 39	A13NW (W)	101	4	431871 410108
78	<b>BGS Boreholes</b> BGS Reference: Se31sw214 Drilled Length (m): 4 Borehole Name: Oaks Farm Est Darton 31	A13NW (W)	102	4	431862 410086
78	<b>BGS Boreholes</b> BGS Reference: Se31sw220 Drilled Length (m): 6 Borehole Name: Oaks Farm Est Darton 37	A13NW (W)	103	4	431872 410115
78	<b>BGS Boreholes</b> BGS Reference: Se31sw202 Drilled Length (m): 5 Borehole Name: Oaks Farm Est Darton 19	A13NW (W)	107	4	431863 410103
78	<b>BGS Boreholes</b> BGS Reference: Se31sw190 Drilled Length (m): 6 Borehole Name: Oaks Farm Est Darton 7	A13NW (W)	109	4	431866 410116
78	<b>BGS Boreholes</b> BGS Reference: Se31sw201 Drilled Length (m): 5 Borehole Name: Oaks Farm Est Darton 18	A13NW (W)	120	4	431851 410106
78	<b>BGS Boreholes</b> BGS Reference: Se31sw189 Drilled Length (m): 6 Borehole Name: Oaks Farm Est Darton 6	A13NW (W)	121	4	431854 410118
79	<b>BGS Boreholes</b> BGS Reference: Se31sw213 Drilled Length (m): 4 Borehole Name: Oaks Farm Est Darton 30	A13NW (W)	116	4	431849 410090
79	<b>BGS Boreholes</b> BGS Reference: Se31sw212 Drilled Length (m): 4 Borehole Name: Oaks Farm Est Darton 29	A13NW (W)	128	4	431837 410093
79	<b>BGS Boreholes</b> BGS Reference: Se31sw200 Drilled Length (m): 5 Borehole Name: Oaks Farm Est Darton 17	A13NW (W)	132	4	431839 410108
79	<b>BGS Boreholes</b> BGS Reference: Se31sw188 Drilled Length (m): 6 Borehole Name: Oaks Farm Est Darton 5	A13NW (W)	134	4	431841 410121
79	<b>BGS Boreholes</b> BGS Reference: Se31sw211 Drilled Length (m): 4 Borehole Name: Oaks Farm Est Darton 28	A13NW (W)	142	4	431824 410096
79	<b>BGS Boreholes</b> BGS Reference: Se31sw199 Drilled Length (m): 5 Borehole Name: Oaks Farm Est Darton 16	A13NW (W)	145	4	431826 410111

Map ID	Details	Quadrant Reference (Compass Direction)	Estimated Distance From Site	Contact	NGR
79	<b>BGS Boreholes</b> BGS Reference: Se31sw187 Drilled Length (m): 6 Borehole Name: Oaks Farm Est Darton 4	A13NW (W)	146	4	431829 410123
79	<b>BGS Boreholes</b> BGS Reference: Se31sw210 Drilled Length (m): 4 Borehole Name: Oaks Farm Est Darton 27	A13NW (W)	153	4	431813 410100
79	<b>BGS Boreholes</b> BGS Reference: Se31sw198 Drilled Length (m): 5 Borehole Name: Oaks Farm Est Darton 15	A13NW (W)	156	4	431815 410113
79	<b>BGS Boreholes</b> BGS Reference: Se31sw186 Drilled Length (m): 6 Borehole Name: Oaks Farm Est Darton 3	A13NW (W)	157	4	431818 410125
79	<b>BGS Boreholes</b> BGS Reference: Se31sw209 Drilled Length (m): 4 Borehole Name: Oaks Farm Est Darton 26	A13NW (W)	166	4	431801 410103
79	<b>BGS Boreholes</b> BGS Reference: Se31sw197 Drilled Length (m): 5 Borehole Name: Oaks Farm Est Darton 14	A13NW (W)	169	4	431802 410115
79	<b>BGS Boreholes</b> BGS Reference: Se31sw185 Drilled Length (m): 6 Borehole Name: Oaks Farm Est Darton 2	A13NW (W)	170	4	431805 410127
79	<b>BGS Boreholes</b> BGS Reference: Se31sw196 Drilled Length (m): 5 Borehole Name: Oaks Farm Est Darton 13	A13NW (W)	182	4	431789 410118
79	<b>BGS Boreholes</b> BGS Reference: Se31sw208 Drilled Length (m): 5 Borehole Name: Oaks Farm Est Darton 25	A13NW (W)	182	4	431785 410107
79	<b>BGS Boreholes</b> BGS Reference: Se31sw184 Drilled Length (m): 6 Borehole Name: Oaks Farm Est Darton 1	A13NW (W)	183	4	431792 410130
80	<b>BGS Boreholes</b> BGS Reference: Se31sw288 Drilled Length (m): 3 Borehole Name: Sackup Lane Darton Tp 14	A13NW (NW)	185	4	431850 410240
80	<b>BGS Boreholes</b> BGS Reference: Se31sw283 Drilled Length (m): 4 Borehole Name: Sackup Lane Darton Tp 9	A13NW (NW)	206	4	431840 410260
80	<b>BGS Boreholes</b> BGS Reference: Se31sw282 Drilled Length (m): 4 Borehole Name: Sackup Lane Darton Tp 8	A13NW (NW)	223	4	431850 410290
80	<b>BGS Boreholes</b> BGS Reference: Se31sw287 Drilled Length (m): 3 Borehole Name: Sackup Lane Darton Tp 13	A13NW (NW)	228	4	431810 410260
80	<b>BGS Boreholes</b> BGS Reference: Se31sw278 Drilled Length (m): 3 Borehole Name: Sackup Lane Darton Tp 4	A13NW (NW)	230	4	431870 410310
80	<b>BGS Boreholes</b> BGS Reference: Se31sw284 Drilled Length (m): 3 Borehole Name: Sackup Lane Darton Tp 10	A13NW (NW)	241	4	431810 410280

Map ID	Details	Quadrant Reference (Compass Direction)	Estimated Distance From Site	Contact	NGR
80	<b>BGS Boreholes</b> BGS Reference: Se31sw279 Drilled Length (m): 3 Borehole Name: Sackup Lane Darton Tp 5	A13NW (NW)	268	4	431830 410330
81	<b>BGS Boreholes</b> BGS Reference: Se31sw286 Drilled Length (m): 3 Borehole Name: Sackup Lane Darton Tp 12	A13NW (NW)	257	4	431780 410270
81	<b>BGS Boreholes</b> BGS Reference: Se31sw281 Drilled Length (m): 3 Borehole Name: Sackup Lane Darton Tp 7	A13NW (NW)	270	4	431800 410310
81	<b>BGS Boreholes</b> BGS Reference: Se31sw285 Drilled Length (m): 3 Borehole Name: Sackup Lane Darton Tp 11	A13NW (NW)	277	4	431770 410290
82	<b>BGS Boreholes</b> BGS Reference: Se31sw277 Drilled Length (m): 3 Borehole Name: Sackup Lane Darton Tp 3	A13NW (NW)	275	4	431850 410350
83	<b>BGS Boreholes</b> BGS Reference: Se31sw111 Drilled Length (m): 106.07 Borehole Name: Woolley Colliery No.77 Ugbh	A13NW (N)	283	4	431985 410390
84	<b>BGS Boreholes</b> BGS Reference: Se31sw276 Drilled Length (m): 3 Borehole Name: Sackup Lane Darton Tp 2	A13NW (NW)	298	4	431820 410360
84	<b>BGS Boreholes</b> BGS Reference: Se31sw280 Drilled Length (m): 3 Borehole Name: Sackup Lane Darton Tp 6	A13NW (NW)	300	4	431790 410340
84	<b>BGS Boreholes</b> BGS Reference: Se31sw275 Drilled Length (m): 3 Borehole Name: Sackup Lane Darton Tp 1	A13NW (NW)	323	4	431790 410370
85	<b>BGS Boreholes</b> BGS Reference: Se31sw377 Drilled Length (m): 20 Borehole Name: Station Road Darton 1	A12SE (W)	421	4	431540 410010
86	<b>BGS Boreholes</b> BGS Reference: Se31sw378 Drilled Length (m): 10 Borehole Name: Station Road Darton 2	A12SE (W)	421	4	431540 410010
86	<b>BGS Boreholes</b> BGS Reference: Se31sw379 Drilled Length (m): 1.3 Borehole Name: Station Road Darton Tp A	A12SE (W)	421	4	431540 410010
86	<b>BGS Boreholes</b> BGS Reference: Se31sw380 Drilled Length (m): 1.2 Borehole Name: Station Road Darton Tp B	A12SE (W)	421	4	431540 410010
86	<b>BGS Boreholes</b> BGS Reference: Se31sw381 Drilled Length (m): 1.2 Borehole Name: Station Road Darton Tp C	A12SE (W)	421	4	431540 410010
87	<b>BGS Boreholes</b> BGS Reference: Se31sw110/B Drilled Length (m): 114.43 Borehole Name: Woolley Colliery No.73 Ugbh	A18SW (N)	458	4	431849 410547
88	<b>BGS Boreholes</b> BGS Reference: Se31sw423 Drilled Length (m): Not Supplied Borehole Name: Kingsway Mapplewell Barnsley Tp 11	A14NW (E)	466	4	432520 410130

Map ID	Details	Quadrant Reference (Compass Direction)	Estimated Distance From Site	Contact	NGR
88	<b>BGS Boreholes</b> BGS Reference: Se31sw426 Drilled Length (m): Not Supplied Borehole Name: Kingsway Mapplewell Barnsley 3	A14NW (E)	476	4	432530 410130
89	<b>BGS Boreholes</b> BGS Reference: Se30nw27 Drilled Length (m): Not Supplied Borehole Name: Empire Darton	A12SE (W)	490	4	431499 409882
90	<b>BGS Boreholes</b> BGS Reference: Se31sw416 Drilled Length (m): Not Supplied Borehole Name: Kingsway Mapplewell Barnsley Tp 4	A14NW (E)	493	4	432540 410170
90	<b>BGS Boreholes</b> BGS Reference: Se31sw422 Drilled Length (m): Not Supplied Borehole Name: Kingsway Mapplewell Barnsley Tp 10	A14NW (E)	495	4	432550 410120
90	<b>BGS Boreholes</b> BGS Reference: Se31sw417 Drilled Length (m): Not Supplied Borehole Name: Kingsway Mapplewell Barnsley Tp 5	A14NW (E)	520	4	432570 410160
90	<b>BGS Boreholes</b> BGS Reference: Se31sw421 Drilled Length (m): Not Supplied Borehole Name: Kingsway Mapplewell Barnsley Tp 9	A14NW (E)	524	4	432580 410110
90	<b>BGS Boreholes</b> BGS Reference: Se31sw428 Drilled Length (m): Not Supplied Borehole Name: Kingsway Mapplewell Barnsley 5	A14NW (E)	528	4	432580 410150
90	<b>BGS Boreholes</b> BGS Reference: Se31sw414 Drilled Length (m): Not Supplied Borehole Name: Kingsway Mapplewell Barnsley Tp 2	A14NW (E)	536	4	432580 410190
90	<b>BGS Boreholes</b> BGS Reference: Se31sw427 Drilled Length (m): Not Supplied Borehole Name: Kingsway Mapplewell Barnsley 4	A14NW (E)	544	4	432600 410110
90	<b>BGS Boreholes</b> BGS Reference: Se31sw418 Drilled Length (m): Not Supplied Borehole Name: Kingsway Mapplewell Barnsley Tp 6	A14NW (E)	547	4	432600 410140
90	<b>BGS Boreholes</b> BGS Reference: Se31sw424 Drilled Length (m): Not Supplied Borehole Name: Kingsway Mapplewell Barnsley 1	A14NW (E)	551	4	432600 410170
90	<b>BGS Boreholes</b> BGS Reference: Se31sw413 Drilled Length (m): Not Supplied Borehole Name: Kingsway Mapplewell Barnsley Tp 1	A14NW (E)	561	4	432610 410170
90	<b>BGS Boreholes</b> BGS Reference: Se31sw419 Drilled Length (m): Not Supplied Borehole Name: Kingsway Mapplewell Barnsley Tp 7	A14NW (E)	565	4	432620 410130
91	<b>BGS Boreholes</b> BGS Reference: Se31sw425 Drilled Length (m): Not Supplied Borehole Name: Kingsway Mapplewell Barnsley 2	A14NW (E)	519	4	432560 410200
91	<b>BGS Boreholes</b> BGS Reference: Se31sw415 Drilled Length (m): Not Supplied Borehole Name: Kingsway Mapplewell Barnsley Tp 3	A14NW (E)	521	4	432560 410210
92	<b>BGS Boreholes</b> BGS Reference: Se31sw420 Drilled Length (m): Not Supplied Borehole Name: Kingsway Mapplewell Barnsley Tp 8	A14NW (E)	543	4	432600 410100

Map ID	Details	Quadrant Reference (Compass Direction)	Estimated Distance From Site	Contact	NGR
93	<b>BGS Boreholes</b> BGS Reference: Se30nw809 Drilled Length (m): Not Supplied Borehole Name: Dearne Mills 2	A7NE (SW)	551	4	431630 409610
93	<b>BGS Boreholes</b> BGS Reference: Se30nw837 Drilled Length (m): Not Supplied Borehole Name: Dearne Mills Tp10	A7NE (SW)	560	4	431630 409600
93	<b>BGS Boreholes</b> BGS Reference: Se30nw821 Drilled Length (m): Not Supplied Borehole Name: Dearne Mills Tp2a	A7NE (SW)	562	4	431600 409620
93	<b>BGS Boreholes</b> BGS Reference: Se30nw831 Drilled Length (m): Not Supplied Borehole Name: Dearne Mills Tp4	A7NE (SW)	562	4	431600 409620
93	<b>BGS Boreholes</b> BGS Reference: Se30nw828 Drilled Length (m): Not Supplied Borehole Name: Dearne Mills Tp9a	A7NE (SW)	574	4	431620 409590
93	<b>BGS Boreholes</b> BGS Reference: Se30nw811 Drilled Length (m): Not Supplied Borehole Name: Dearne Mills 4	A7NE (SW)	576	4	431630 409580
93	<b>BGS Boreholes</b> BGS Reference: Se30nw838 Drilled Length (m): Not Supplied Borehole Name: Dearne Mills Tp11	A7NE (SW)	576	4	431630 409580
93	<b>BGS Boreholes</b> BGS Reference: Se30nw819 Drilled Length (m): Not Supplied Borehole Name: Dearne Mills R8	A7NE (SW)	593	4	431600 409580
93	<b>BGS Boreholes</b> BGS Reference: Se30nw836 Drilled Length (m): Not Supplied Borehole Name: Dearne Mills Tp9	A7NE (SW)	593	4	431600 409580
93	<b>BGS Boreholes</b> BGS Reference: Se30nw827 Drilled Length (m): Not Supplied Borehole Name: Dearne Mills Tp8a	A7NE (SW)	601	4	431600 409570
94	<b>BGS Boreholes</b> BGS Reference: Se30nw38 Drilled Length (m): 35.5 Borehole Name: Shaw Carpets Ltd Darton	A12SE (SW)	574	4	431453 409781
95	<b>BGS Boreholes</b> BGS Reference: Se30nw846 Drilled Length (m): Not Supplied Borehole Name: Dearne Mills Tp19	A7NE (SW)	582	4	431650 409560
95	<b>BGS Boreholes</b> BGS Reference: Se30nw845 Drilled Length (m): Not Supplied Borehole Name: Dearne Mills Tp18	A7NE (SW)	587	4	431640 409560
95	<b>BGS Boreholes</b> BGS Reference: Se30nw813 Drilled Length (m): Not Supplied Borehole Name: Dearne Mills 6	A7NE (SW)	590	4	431650 409550
95	<b>BGS Boreholes</b> BGS Reference: Se30nw823 Drilled Length (m): Not Supplied Borehole Name: Dearne Mills Tp4a	A7NE (SW)	595	4	431640 409550
95	<b>BGS Boreholes</b> BGS Reference: Se30nw816 Drilled Length (m): Not Supplied Borehole Name: Dearne Mills R3	A7NE (SW)	599	4	431650 409540

Map ID	Details	Quadrant Reference (Compass Direction)	Estimated Distance From Site	Contact	NGR
95	<b>BGS Boreholes</b> BGS Reference: Se30nw847 Drilled Length (m): Not Supplied Borehole Name: Dearne Mills Tp20	A7NE (SW)	599	4	431650 409540
95	<b>BGS Boreholes</b> BGS Reference: Se30nw852 Drilled Length (m): Not Supplied Borehole Name: Dearne Mills Tp25	A7NE (SW)	620	4	431660 409510
95	<b>BGS Boreholes</b> BGS Reference: Se30nw848 Drilled Length (m): Not Supplied Borehole Name: Dearne Mills Tp21	A7NE (SW)	626	4	431630 409520
95	<b>BGS Boreholes</b> BGS Reference: Se30nw814 Drilled Length (m): Not Supplied Borehole Name: Dearne Mills R1	A7NE (SW)	638	4	431640 409500
95	<b>BGS Boreholes</b> BGS Reference: Se30nw824 Drilled Length (m): Not Supplied Borehole Name: Dearne Mills Tp5a	A7NE (SW)	638	4	431640 409500
96	<b>BGS Boreholes</b> BGS Reference: Se30nw830 Drilled Length (m): Not Supplied Borehole Name: Dearne Mills Tp2	A7NE (SW)	589	4	431570 409610
96	<b>BGS Boreholes</b> BGS Reference: Se30nw832 Drilled Length (m): Not Supplied Borehole Name: Dearne Mills Tp5	A7NE (SW)	590	4	431580 409600
96	<b>BGS Boreholes</b> BGS Reference: Se30nw833 Drilled Length (m): Not Supplied Borehole Name: Dearne Mills Tp6	A7NE (SW)	604	4	431570 409590
96	<b>BGS Boreholes</b> BGS Reference: Se30nw829 Drilled Length (m): Not Supplied Borehole Name: Dearne Mills Tp1	A7NE (SW)	610	4	431550 409600
96	<b>BGS Boreholes</b> BGS Reference: Se30nw818 Drilled Length (m): Not Supplied Borehole Name: Dearne Mills R6	A7NE (SW)	617	4	431550 409590
96	<b>BGS Boreholes</b> BGS Reference: Se30nw808 Drilled Length (m): Not Supplied Borehole Name: Dearne Mills 1	A7NE (SW)	618	4	431560 409580
96	<b>BGS Boreholes</b> BGS Reference: Se30nw820 Drilled Length (m): Not Supplied Borehole Name: Dearne Mills Tp1a	A7NE (SW)	624	4	431540 409590
96	<b>BGS Boreholes</b> BGS Reference: Se30nw834 Drilled Length (m): Not Supplied Borehole Name: Dearne Mills Tp7	A7NE (SW)	625	4	431550 409580
97	<b>BGS Boreholes</b> BGS Reference: Se30nw839 Drilled Length (m): Not Supplied Borehole Name: Dearne Mills Tp12	A7NE (SW)	604	4	431610 409560
97	<b>BGS Boreholes</b> BGS Reference: Se30nw844 Drilled Length (m): Not Supplied Borehole Name: Dearne Mills Tp17	A7NE (SW)	606	4	431620 409550
97	<b>BGS Boreholes</b> BGS Reference: Se30nw843 Drilled Length (m): Not Supplied Borehole Name: Dearne Mills Tp16	A7NE (SW)	620	4	431610 409540

Map ID	Details	Quadrant Reference (Compass Direction)	Estimated Distance From Site	Contact	NGR
97	<b>BGS Boreholes</b> BGS Reference: Se30nw822 Drilled Length (m): Not Supplied Borehole Name: Dearne Mills Tp3a	A7NE (SW)	623	4	431620 409530
97	<b>BGS Boreholes</b> BGS Reference: Se30nw840 Drilled Length (m): Not Supplied Borehole Name: Dearne Mills Tp13	A7NE (SW)	624	4	431590 409550
97	<b>BGS Boreholes</b> BGS Reference: Se30nw826 Drilled Length (m): Not Supplied Borehole Name: Dearne Mills Tp7a	A7NE (SW)	636	4	431570 409550
97	<b>BGS Boreholes</b> BGS Reference: Se30nw841 Drilled Length (m): Not Supplied Borehole Name: Dearne Mills Tp14	A7NE (SW)	638	4	431580 409540
97	<b>BGS Boreholes</b> BGS Reference: Se30nw849 Drilled Length (m): Not Supplied Borehole Name: Dearne Mills Tp22	A7NE (SW)	640	4	431620 409510
97	<b>BGS Boreholes</b> BGS Reference: Se30nw835 Drilled Length (m): Not Supplied Borehole Name: Dearne Mills Tp8	A7NE (SW)	642	4	431560 409550
97	<b>BGS Boreholes</b> BGS Reference: Se30nw810 Drilled Length (m): Not Supplied Borehole Name: Dearne Mills 3	A7NE (SW)	643	4	431570 409540
97	<b>BGS Boreholes</b> BGS Reference: Se30nw817 Drilled Length (m): Not Supplied Borehole Name: Dearne Mills R5	A7NE (SW)	646	4	431580 409530
97	<b>BGS Boreholes</b> BGS Reference: Se30nw842 Drilled Length (m): Not Supplied Borehole Name: Dearne Mills Tp15	A7NE (SW)	648	4	431590 409520
97	<b>BGS Boreholes</b> BGS Reference: Se30nw815 Drilled Length (m): Not Supplied Borehole Name: Dearne Mills R2	A7NE (SW)	654	4	431610 409500
97	<b>BGS Boreholes</b> BGS Reference: Se30nw812 Drilled Length (m): Not Supplied Borehole Name: Dearne Mills 5	A7NE (SW)	656	4	431590 409510
97	<b>BGS Boreholes</b> BGS Reference: Se30nw825 Drilled Length (m): Not Supplied Borehole Name: Dearne Mills Tp6a	A7NE (SW)	662	4	431580 409510
98	<b>BGS Boreholes</b> BGS Reference: Se31sw289 Drilled Length (m): 3.05 Borehole Name: Staincross Health Centre 1	A14SW (E)	605	4	432660 410010
99	<b>BGS Boreholes</b> BGS Reference: Se31sw290 Drilled Length (m): 3.05 Borehole Name: Staincross Health Centre 2	A14SW (E)	624	4	432680 410030
99	<b>BGS Boreholes</b> BGS Reference: Se31sw291 Drilled Length (m): 2.36 Borehole Name: Staincross Health Centre 3	A14SE (E)	645	4	432700 410010
99	<b>BGS Boreholes</b> BGS Reference: Se30nw546 Drilled Length (m): 6.1 Borehole Name: Staincross Health Centre 4	A14SE (E)	646	4	432700 409998

Map ID	Details	Quadrant Reference (Compass Direction)	Estimated Distance From Site	Contact	NGR
99	<b>BGS Boreholes</b> BGS Reference: Se31sw292 Drilled Length (m): 3.66 Borehole Name: Staincross Health Centre 5	A14SE (E)	665	4	432720 410010
99	<b>BGS Boreholes</b> BGS Reference: Se30nw547 Drilled Length (m): 3.66 Borehole Name: Staincross Health Centre 6	A14SE (E)	676	4	432730 409998
100	<b>BGS Boreholes</b> BGS Reference: Se30nw851 Drilled Length (m): Not Supplied Borehole Name: Dearne Mills Tp24	A7NE (SW)	647	4	431640 409490
100	<b>BGS Boreholes</b> BGS Reference: Se30nw850 Drilled Length (m): Not Supplied Borehole Name: Dearne Mills Tp23	A7NE (SW)	657	4	431620 409490
101	<b>BGS Boreholes</b> BGS Reference: Se31sw237 Drilled Length (m): 3.05 Borehole Name: Staincross Health Centre B	A14NE (E)	695	4	432750 410130
101	<b>BGS Boreholes</b> BGS Reference: Se31sw236 Drilled Length (m): 3.05 Borehole Name: Staincross Health Centre A	A14NE (E)	708	4	432760 410160
101	<b>BGS Boreholes</b> BGS Reference: Se31sw274 Drilled Length (m): 3 Borehole Name: Darton Mapplewell Site 1 9	A14NE (E)	739	4	432785 410200
102	<b>BGS Boreholes</b> BGS Reference: Se30nw29 Drilled Length (m): Not Supplied Borehole Name: Carpet Bh	A12SW (SW)	735	4	431290 409748
103	<b>BGS Boreholes</b> BGS Reference: Se31sw271 Drilled Length (m): 3 Borehole Name: Darton Mapplewell Site 1 6	A14NE (E)	738	4	432779 410226
103	<b>BGS Boreholes</b> BGS Reference: Se31sw268 Drilled Length (m): 3 Borehole Name: Darton Mapplewell Site 1 3	A14NE (E)	745	4	432777 410264
103	<b>BGS Boreholes</b> BGS Reference: Se31sw266 Drilled Length (m): 3 Borehole Name: Darton Mapplewell Site 1 1	A14NE (E)	749	4	432771 410300
103	<b>BGS Boreholes</b> BGS Reference: Se31sw270 Drilled Length (m): 3 Borehole Name: Darton Mapplewell Site 1 5	A14NE (E)	775	4	432812 410250
103	<b>BGS Boreholes</b> BGS Reference: Se31sw267 Drilled Length (m): 3 Borehole Name: Darton Mapplewell Site 1 2	A14NE (E)	783	4	432809 410291
104	<b>BGS Boreholes</b> BGS Reference: Se31sw273 Drilled Length (m): 3 Borehole Name: Darton Mapplewell Site 1 8	A14NE (E)	770	4	432815 410211
104	<b>BGS Boreholes</b> BGS Reference: Se31sw272 Drilled Length (m): 3 Borehole Name: Darton Mapplewell Site 1 7	A14NE (E)	798	4	432840 410229
104	<b>BGS Boreholes</b> BGS Reference: Se31sw235 Drilled Length (m): 2.74 Borehole Name: Darton Mapplewell Sch 10	A14NE (E)	801	4	432840 410240

Map ID	Details	Quadrant Reference (Compass Direction)	Estimated Distance From Site	Contact	NGR
104	<b>BGS Boreholes</b> BGS Reference: Se31sw233 Drilled Length (m): 3.05 Borehole Name: Darton Mapplewell Sch 8	A14NE (E)	824	4	432870 410210
105	<b>BGS Boreholes</b> BGS Reference: Se31sw269 Drilled Length (m): 3 Borehole Name: Darton Mapplewell Site 1 4	A14NE (E)	809	4	432842 410269
105	<b>BGS Boreholes</b> BGS Reference: Se31sw234 Drilled Length (m): 2.44 Borehole Name: Darton Mapplewell Sch 9	A14NE (E)	844	4	432870 410300
106	<b>BGS Boreholes</b> BGS Reference: Se31sw232 Drilled Length (m): 3.05 Borehole Name: Darton Mapplewell Sch 7	A14NE (E)	851	4	432890 410250
106	<b>BGS Boreholes</b> BGS Reference: Se31sw229 Drilled Length (m): 3.05 Borehole Name: Darton Mapplewell Sch 4	A14NE (E)	887	4	432930 410230
107	<b>BGS Boreholes</b> BGS Reference: Se31sw230 Drilled Length (m): 3.05 Borehole Name: Darton Mapplewell Sch 5	A14NE (E)	861	4	432910 410190
107	<b>BGS Boreholes</b> BGS Reference: Se31sw227 Drilled Length (m): 3.05 Borehole Name: Darton Mapplewell Sch 2	A14NE (E)	899	4	432950 410180
107	<b>BGS Boreholes</b> BGS Reference: Se31sw226 Drilled Length (m): 2.74 Borehole Name: Darton Mapplewell Sch 1	A14NE (E)	925	4	432970 410220
108	<b>BGS Boreholes</b> BGS Reference: Se31sw110/A Drilled Length (m): 194.1 Borehole Name: Darton Street Bh	A12NW (W)	872	4	431108 410242
109	<b>BGS Boreholes</b> BGS Reference: Se31sw231 Drilled Length (m): 3.05 Borehole Name: Darton Mapplewell Sch 6	A14NE (E)	885	4	432910 410310
109	<b>BGS Boreholes</b> BGS Reference: Se31sw228 Drilled Length (m): 3.05 Borehole Name: Darton Mapplewell Sch 3	A14NE (E)	917	4	432950 410280
110	<b>BGS Boreholes</b> BGS Reference: Se30nw35 Drilled Length (m): Not Supplied Borehole Name: Darton Rec No.2 Bh	A7NW (SW)	888	4	431152 409681
110	<b>BGS Boreholes</b> BGS Reference: Se30nw34 Drilled Length (m): Not Supplied Borehole Name: Darton Rec No.1 Bh	A7NW (SW)	895	4	431164 409640
111	<b>BGS Boreholes</b> BGS Reference: Se30nw28 Drilled Length (m): Not Supplied Borehole Name: Richard Road Bh	A7NW (SW)	911	4	431174 409590
112	<b>BGS Boreholes</b> BGS Reference: Se30nw271 Drilled Length (m): .91 Borehole Name: Churchfield Lane Bh3	A12SW (W)	963	4	431010 409890
113	<b>BGS Boreholes</b> BGS Reference: Se31sw150 Drilled Length (m): Not Supplied Borehole Name: New Road Staincross Bh1	A14NE (E)	970	4	433000 410300

Map ID	Details	Quadrant Reference (Compass Direction)	Estimated Distance From Site	Contact	NGR
113	<b>BGS Boreholes</b> BGS Reference: Se31sw151 Drilled Length (m): Not Supplied Borehole Name: New Road Staincross Bh2	A14NE (E)	970	4	433000 410300
113	<b>BGS Boreholes</b> BGS Reference: Se31sw152 Drilled Length (m): Not Supplied Borehole Name: New Road Staincross Bh3	A14NE (E)	970	4	433000 410300
113	<b>BGS Boreholes</b> BGS Reference: Se31sw153 Drilled Length (m): Not Supplied Borehole Name: New Road Staincross Bh4	A14NE (E)	970	4	433000 410300
113	<b>BGS Boreholes</b> BGS Reference: Se31sw154 Drilled Length (m): Not Supplied Borehole Name: New Road Staincross Bh5	A14NE (E)	970	4	433000 410300
113	<b>BGS Boreholes</b> BGS Reference: Se31sw155 Drilled Length (m): Not Supplied Borehole Name: New Road Staincross Bh6	A14NE (E)	970	4	433000 410300
113	<b>BGS Boreholes</b> BGS Reference: Se31sw156 Drilled Length (m): Not Supplied Borehole Name: New Road Staincross Bh7	A14NE (E)	970	4	433000 410300
113	<b>BGS Boreholes</b> BGS Reference: Se31sw157 Drilled Length (m): Not Supplied Borehole Name: New Road Staincross Bh8	A14NE (E)	970	4	433000 410300
113	<b>BGS Boreholes</b> BGS Reference: Se31sw158 Drilled Length (m): Not Supplied Borehole Name: New Road Staincross Bh9	A14NE (E)	970	4	433000 410300
113	<b>BGS Boreholes</b> BGS Reference: Se31sw159 Drilled Length (m): Not Supplied Borehole Name: New Road Staincross Bh10	A14NE (E)	970	4	433000 410300
113	<b>BGS Boreholes</b> BGS Reference: Se31sw160 Drilled Length (m): Not Supplied Borehole Name: New Road Staincross Bh11	A14NE (E)	970	4	433000 410300
113	<b>BGS Boreholes</b> BGS Reference: Se31sw161 Drilled Length (m): Not Supplied Borehole Name: New Road Staincross Bh12	A14NE (E)	970	4	433000 410300
113	<b>BGS Boreholes</b> BGS Reference: Se31sw163 Drilled Length (m): Not Supplied Borehole Name: New Road Staincross Bh14	A14NE (E)	970	4	433000 410300
113	<b>BGS Boreholes</b> BGS Reference: Se31sw164 Drilled Length (m): Not Supplied Borehole Name: New Road Staincross Bh15	A14NE (E)	970	4	433000 410300
113	<b>BGS Boreholes</b> BGS Reference: Se31sw165 Drilled Length (m): Not Supplied Borehole Name: New Road Staincross Bh16	A14NE (E)	970	4	433000 410300
113	<b>BGS Boreholes</b> BGS Reference: Se31sw166 Drilled Length (m): Not Supplied Borehole Name: New Road Staincross Bh17	A14NE (E)	970	4	433000 410300
113	<b>BGS Boreholes</b> BGS Reference: Se31sw168 Drilled Length (m): Not Supplied Borehole Name: New Road Staincross Bh19	A14NE (E)	970	4	433000 410300