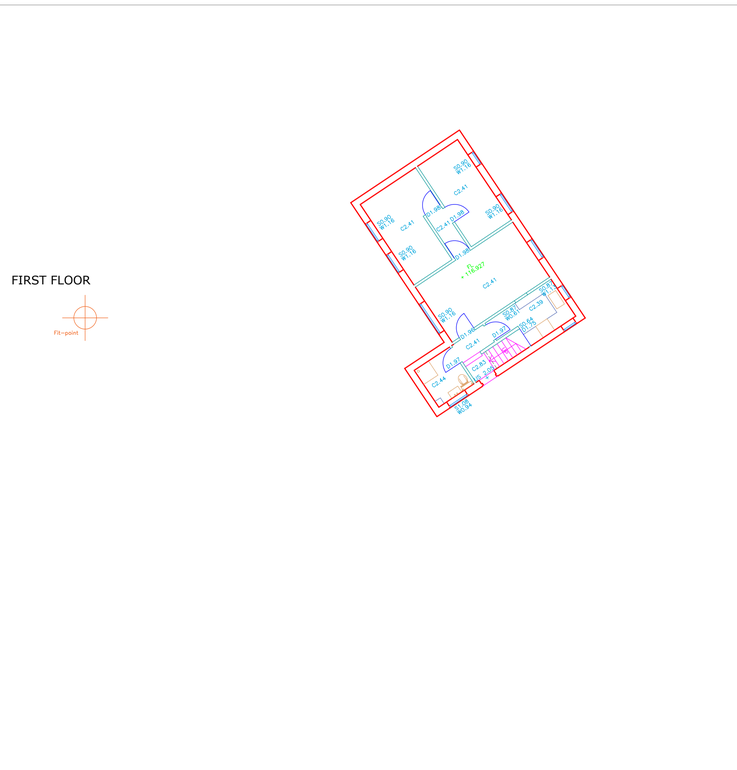

Sheet 1 of 1	Surveyed by NT
Datum	Drawn by NT
GRID– Related to Ordnance Survey using One Point Localisation on Station S1. Orientation at OS Grid North.	Date of Survey December 2025
	Scale 1/100
LEVEL– Related to Ordnance Survey by connection to the OS Active Network by G.P.S	Survey Job No. S1951

MEASURED SURVEY

PORTCULLIS
PITT STREET
BARNSLEY - S70 1BB

LEGEND

Manhole shown thus	MH	Spot Level	+123.562
Inspection Cover	IC	Kerb Line	
Gully	Gy	Change in Surface	
Lamppost	LP	Fence Line	Wood post & rail
Telegraph Pole	TP	Hedge Line	
Electricity Pole	EP	Contours 1m Interval	10.00
Bollard	Bd	Contours 0.5m Interval	
Traffic Light	TL	Tree Spread Girth	SS.00 G1.30
British Telecom	BT	Cover Level	CL 112.335
Cable Television	CATV	Invert Level	IL 111.733
Fire Hydrant	FH	Survey Station	S3
Stop Valve	SV		
Stopping Water	SOW		
Stopcock Gas	Gas		
Stoptap	ST		
Unknown Service	Ser		

TURNBULL SURVEYING
Land and Measured Building Surveying
Tel – 07446383774 Email – nick@turnbullsurveying.co.uk
www.turnbullsurveying.co.uk

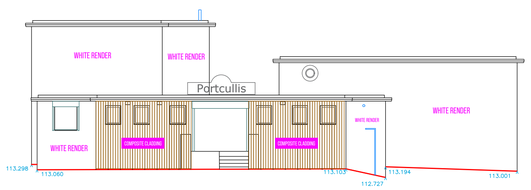

ELEVATION 1

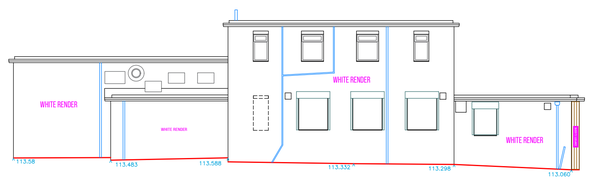

ELEVATION 2

DATUM 110.000m

DATUM 110.000m

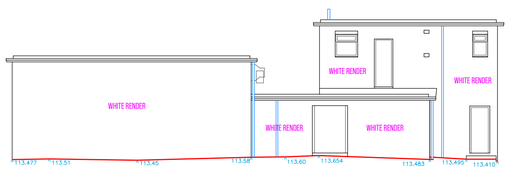

ELEVATION 3

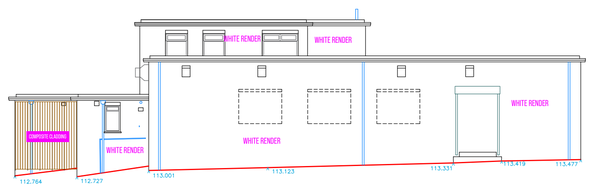

ELEVATION 4

DATUM 110.000m

DATUM 110.000m