

RPS

**OFFICE EXTENSION
ASOS (XPO LOGISTICS), BARNSELEY
TRANSPORT STATEMENT
ON BEHALF OF**

XPOLogistics

30 August 2016

Our Ref: NK018641

RPS

Sherwood House
Sherwood Avenue
Newark on Trent
Nottinghamshire
NG24 1QQ

Tel: 01636 605 700

Fax: 01636 610 696

QUALITY MANAGEMENT

Prepared by:	Adrian McHale
Authorised by:	Damian Meehan
Date:	30/8/2016
Project Number/Document Reference:	NK018641-TS

COPYRIGHT © RPS

The material presented in this report is confidential. This report has been prepared for the exclusive use of XPO Logistics Inc and shall not be distributed or made available to any other company or person without the knowledge and written consent of RPS.

CONTENTS

QUALITY MANAGEMENT	2
CONTENTS	3
1 INTRODUCTION	4
1.1 Purpose of Report.....	4
2 DEVELOPMENT SITES AND SURROUNDS	5
2.1 Site Location and Use.....	5
2.3 Existing Pedestrian Provision	5
2.4 Existing Cycle Provision.....	7
2.5 Existing Public Transport Provision	8
2.6 Existing Modal Share	10
2.7 Existing Parking	10
2.8 Existing Road Network.....	10
2.9 Accessibility Summary.....	11
3 DEVELOPMENT PROPOSALS	12
3.1 Proposal.....	12
3.2 Trip Attraction/Generation.....	12
3.3 Parking.....	12
4 SUMMARY & CONCLUSION	13
4.1 Summary.....	13
4.2 Conclusion	13
APPENDICES	14

APPENDIX A: BUS SERVICE INFORMATION

APPENDIX B: METRO RAIL SERVICE INFORMATION

APPENDIX C: EXISTING SITE DRAWING

APPENDIX D: PROPOSED SITE DRAWING

1 INTRODUCTION

1.1 Purpose of Report

- 1.1.1 RPS is appointed by XPO Logistics Inc as highway and traffic consultants to produce a Transport Statement (TS) for the approval of a relatively small three storey extension to the office block at the existing built ASOS (XPO Logistics) distribution centre on the eastern side of the Houghton Main Colliery Roundabout on A6195 Park Spring Road, Barnsley. Whilst there is to be an improved and more efficient staff access to the warehouse (with 6 security turnstiles being increased to 12) the distribution centre itself is not changing.
- 1.1.2 It is envisaged that the proposed extension will provide mainly health and welfare facilities and therefore is not expected to increase the head count of the current overall occupation.

2 DEVELOPMENT SITES AND SURROUNDS

2.1 Site Location and Use

2.2 The existing ASOS (XPO Logistics), Barnsley site is located as the crow flies 6.4km east of Barnsley or 11-13km by road, adjacent to the A6195 Park Spring Road and takes access via the Houghton Main Colliery Roundabout. The ASOS building is located in close proximity to several villages with Grimethorpe 3km north on Park Spring Road, Great Houghton at 2.8km via Chapel Lane and the Sandhill Golf Club or 4km by road, Darfield at 4km by road, Thurnscoe at 5.2km by road and Goldthorpe 5.6km via the A635 or 6.8km via Thurnscoe. The location of the Asos building is shown in **Figure 1**.

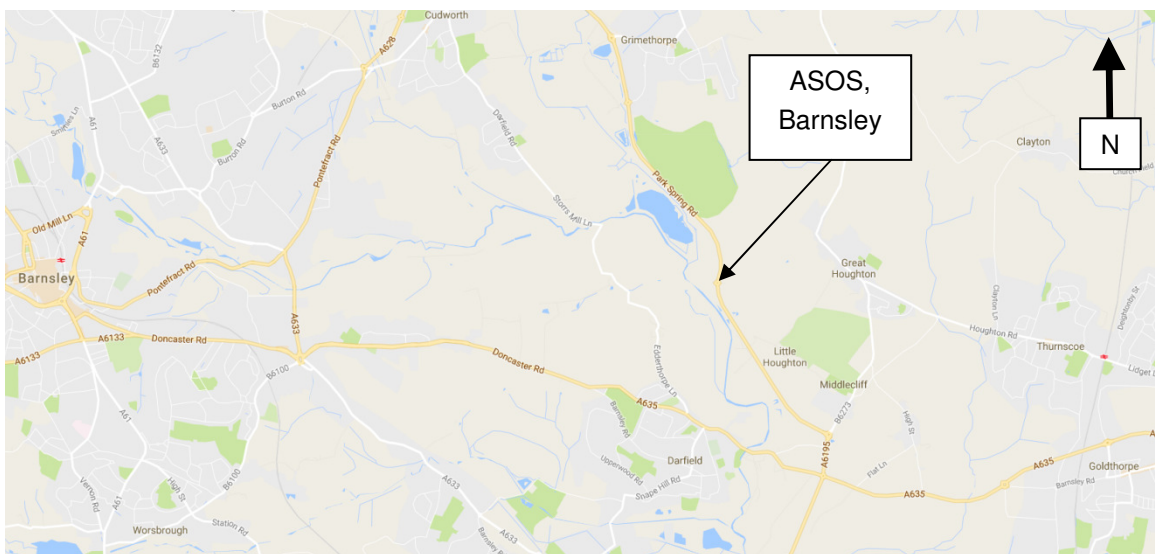


Figure 1: Location Plan

2.3 Existing Pedestrian Provision

2.3.1 Walking is widely regarded as the most sustainable form of transport and is considered appropriate for journeys up to 2.5km (30 minutes) in length. Furthermore, walking is particularly suited as an alternative to car trips of under 2km (25 minutes) and capable of integration with all forms of transport for journeys further afield.

2.3.2 Immediate pedestrian demands are served by wide footways alongside Park Spring Road which lead directly to the nearest bus stops. There is also a flight of steps from the ASOS car park that ensures the northbound bus stop (**Photograph 1**) is only 100m (1 ¼ minutes) walk from the ASOS offices. The corresponding southbound bus stop is 250m (3 minutes) walk from the ASOS offices.



Photograph 1 – Park Spring Road Northbound Bus Stop

- 2.3.3 Within the comfortable walking threshold, a small (0.5m wide, 250m long) unmade footpath 900m (10-11 minutes) walk south of the ASOS offices facilitates access to the small village of Little Haughton (2km, 25 minutes walk). A further bus stop is located at the eastern (village) end of the footpath 1.2km (15 minutes) walk from the ASOS offices.
- 2.3.4 A shorter (40m long) and slightly wider unmade footpath (1-2 m wide) (**Photograph 2**) opposite the aforementioned footpath on the other side of Park Spring Road facilitates access to Little Haughton via Ings Lane. Whilst this is a 200m (2 - 3 minutes) detour it may be considered by some as a more preferable route.



Photograph 2 – Footpath to Ings Lane

- 2.3.5 Whilst Little Haughton is the only residential area within the comfortable walking threshold, it is noted that the previously mentioned villages particularly Grimesthorpe and Great Haughton, are just beyond the threshold and may be considered walkable by some.

- 2.4.6 The station may also be reached more directly (in 12km) by the A635 Doncaster Road however this route would only be used by the most experienced of commuter cyclist.
- 2.4.7 Whilst not part of this current proposal, it is also considered there is longer term potential for the disused rail line directly opposite the ASOS site to be opened to cyclists, establishing a 8.6km (25 minutes) cycle route to Barnsley rail station.
- 2.4.8 There are also several other villages and towns within this acceptable commuting cycling distance of the ASOS offices.
- 2.4.9 To encourage the cycling mode among their staff (**Photograph 3**) ASOS currently provide 50 covered and secure bike racks and showering, changing and locker facilities at their site.



Photograph 3 – Secure Cycle Parking

2.5 Existing Public Transport Provision

Bus Services

- 2.5.1 Bus stops and bus services are available almost immediately to the staff of ASOS with a northbound bus stop being located at the bottom of a flight of steps from the ASOS car park, 100m (1 ¼ minutes) walk from the office with the corresponding southbound bus stop just 250m (3 minutes) walk from the ASOS offices.
- 2.5.2 These stops are served by the numbers 26, X26, X27, 28, 28a, 30a and 216 from Stagecoach. Route maps and timetables for these services (downloaded 18 August 2016) can be found in **Appendix A** and are summarised in **Table 1**.

Service	Route	General Frequency	Journey Times	
26/ X26	Barnsley Interchange - Wombwell	M-F (05:54-23:14) Hourly Post 17:30 Services do not stop in G&L Houghton	Barnsley	35 mins
	Via Lundwood, Cudworth, Shafton , Brierley, Grimethorpe, ASOS, Darfield, (X26 also stops in Great Houghton and Little Houghton)		Lundwood	25 mins
			Grimethorpe	5-12 mins
			Darfield	25 mins
			Wombwell	40 mins
X27	Barnsley Interchange - Goldthorpe	M-F (06:15-17:44) Hourly	Barnsley	35 mins
	Via Lundwood, Cudworth, Shafton , Brierley, Grimethorpe, ASOS, Goldthorpe		Lundwood	25 mins
			Shafton	20 mins
			Grimethorpe	5-12 mins
			Goldthorpe	5 mins
28/ 28a	Barnsley Interchange - Pontefract Bus Stn	M-F (05:22-23:17) Hourly	Barnsley	25 mins
	Via Lundwood, Cudworth, Shafton, ASOS, Grimethorpe, Brierley, Hemsworth, Fitzwilliam, Ackworth Moor Top, Featherstone (28a also goes to Kirby Elmsall and Upton where it terminates)		Lundwood	15 mins
			Cudworth	12 mins
			Grimethorpe	5-11 mins
			Hemsworth	26 mins
			Pontefract	58 mins
30a	Barnsley Interchange - Brierley	M-F 23:26 SB (From City) 07:13 & 22:40 NB (To City)	Barnsley	22 mins
	Via Lundwood, Cudworth, Shafton, ASOS, Grimethorpe		Grimethorpe	3-8 mins
			Brierley	12 mins
216	Wombwell - Girmesthorpe	M-F: 14:43 NB, 15:15 SB	Wombwell	38 mins
	West Melton, Wath upon Dearne, Bolton upon Dearne, Goldthorpe, Thurnscoe, Middlecliffe, ASOS, Grimethorpe		Thurnscoe	10 mins
			Goldthorpe	18 mins
			Grimethorpe	7 mins

Table 1: Local Bus Services

2.5.3 Further information including journey planning and live departures (Real Time Passenger Information) both web based and smart phone application based can be found at:

<http://www.travelsouthyorkshire.com>

Rail Services

2.5.4 The nearest rail station to the ASOS offices is in Thurnscoe at 5.2km (15 minutes) cycle on mainly relatively quiet roads. The station is located on the Leeds to Sheffield 'Metro' line, with the franchise currently being operated by Northern Rail. The 'Metro' time table down loaded 18 August 2016 can be found in **Appendix B**.

2.5.5 Additional national rail services are available at Barnsley rail station which is a 14km (42 minutes) from the site via a section of the National Cycle Network (NCN) Route 62/67 which is off road entirely (following a disused railway line) from just south of Broomhill (north Brampton) to the Pontefract Road in Barnsley.

2.5.6 Details of all metro and national rail services can also be found on the Travel South Yorkshire web site.

<http://www.travelsouthyorkshire.com>

2.6 Existing Modal Share

2.6.1 The agreed 2012 Traffic Statement for the expansion of the ASOS warehouse summarised a travel survey of 600 of the 682 staff on site. This demonstrated that travel behaviour was reasonably sustainable with only 51% of the staff driving to the site. The summary results are reproduced in **Table 2**.

Mode	
Walk	0.7%
Cycle	1.5%
Bus	13.3%
Motorcycle	2.5%
Car Passenger	17.6%
Dropped Off	11.2%
Car Driver	51.0%
Unknown	2.2%

Table 2: Site Modal Split

2.6.2 Compare this with the 2011 Census for the surrounding area where results that 71% of journeys were by private car.

2.7 Existing Parking

2.7.1 The existing car park for the entire ASOS site has the capacity for 511 cars including 12 disabled cars and an element dedicated to car sharing, 50 cycles at the aforementioned secure and covered cycle park and 20 motorcycles. The existing site and parking provision is shown by drawing 6010 – 001 in **Appendix C**.

2.7.2 Presently ASOS employ 4,000 individuals across 3 shifts and each shift employs 3 rotas (S-T, T-S, F-M) of which at any one time there are only 2 rotas on shift due to rest days. As a result the maximum number of people onsite are as follows:

- AM shift (07:00-15:00) = 1100
- PM shift (15:00-23:00) = 1000
- Nights (23:00-07:00) = 1000

2.7.3 In addition to the provision of secure cycle storage, showering, changing, locker facilities; the company also promotes a car share and cycle to work scheme to reduce the demand on the car park and preventing overspill onto the highway network.

2.8 Existing Road Network

2.8.1 Access to the ASOS site is from Houghton Main Colliery roundabout, a four arm roundabout (only 3 arms are currently trafficked) with the A6195 Park Spring Road. The site access is subject to a 30mph speed limit.

- 2.8.2 The A6195 Park Spring Road is a single carriageway road subject to national speed limit. The road is of relatively recent construction, is of a high standard, 7.5m wide with 1m hard shoulders and generous footway provision and benefits of street lighting in the vicinity of the ASOS site. The route is a bus corridor with typical service provision of three buses per hour in each direction during the day.
- 2.8.3 To the north, the A6195 Park Spring Road provides access to Grimethorpe approximately 3km from the site and connections to other settlements.
- 2.8.4 2km south of the ASOS site roundabout the A6195 Park Spring Road connects with the B6273 which provides road connections to Middlecliff, Little Houghton, Great Houghton and Thurnscoe etc.
- 2.8.5 400m south of this roundabout the A6195 connects with the A635 Doncaster Road at another roundabout. The Doncaster Road provides a direct route to Barnsley City Centre (11km) and several other settlements.
- 2.8.6 The A6195 continues south for access to further settlements and links with the M1 at Junction 36 around 13km from the site.

2.9 Accessibility Summary

- 2.9.1 Whilst the ASOS site is relatively isolated for access by foot as evidenced in the staff travel survey, with 0.7% of staff walking to work, the site is well linked by bus and within cycling distance of significant settlements and rail stations. Furthermore, provision by ASOS of secure cycle storage showering, changing locker provision, promotion of car share schemes and the cycle to work scheme and current car parking levels are positively influencing the modal split of employees. This is evidenced by only 51% of staff driving to work compared to the 2011 Census observed 71% car usage in the surrounding area; demonstrating the sustainable travel behaviour of the ASOS operations.

3 DEVELOPMENT PROPOSALS

3.1 Proposal

3.1.1 The proposed works at ASOS, Barnsley site comprise of a relatively modest 1,123 sq.m three storey extension to the existing attached office block. The vast majority of the site and the existing 69,482sq.m distribution centre are to remain unchanged. However, a pedestrian crossing of the site access road will be installed to improving pedestrian connections to the existing northbound bus stop on the A6195. The extension proposals in relation to the entire site are shown by the small red hatched area on the drawing 6010-014 Rev C reproduced in **Appendix D**.

3.1.2 The majority of the increased floor area will be given over to new health & welfare facilities with the remainder being archive and offices supplementary to the existing office area and therefore is not expected to result in additional staff numbers.

3.1.3 The new health & welfare facilities will compromise of 74 additional staff lockers in a new locker room, additional staff changing facilities on the 1st floor and an additional shower which will further promote sustainable travel to the site by bike. Furthermore, the new facilities are expected to positively influence the fitness of staff making them more likely to avail of active and sustainable travel.

3.2 Trip Attraction/Generation

3.2.1 As stated above the proposals are not expected to result in an increase of staff numbers and therefore existing car bourne trips will not increase.

3.2.2 Nothing directly influencing the demonstrated sustainable travel behaviour of employees will change.

3.2.3 In fact proposals by ASOS for additional health and welfare facilities may result in decreased car trips and encourage active and sustainable travel by their employees. Furthermore, as has been demonstrated ASOS already encourage sustainable travel behaviour by their employees providing secure cycle storage, showering, changing, locker facilities and actively promote car share and cycle to work schemes.

3.3 Parking

3.3.1 The existing car park for the entire ASOS site has the capacity for 511 cars including 12 disabled cars and an element dedicated to car sharing, 50 cycles at the aforementioned secure and covered cycle park and 20 motorcycles. The existing site and car parking provision is shown by drawing 6010 – 001 in **Appendix C** and the current proposals will not alter this car parking provision, however an area for an additional 10 motorcycle parking spaces has been reserved.

4 SUMMARY & CONCLUSION

4.1 Summary

- 4.1.1 This Transport Statement (TS) has been prepared in support of the proposal by XPO Logistics Inc for a relatively small (1,123 sq.m) three storey extension to the office block at the existing built ASOS (XPO Logistics) distribution centre at the A6195 Park Spring Road, Barnsley. Whilst there is to be an improved and more efficient staff access to the warehouse (with 6 security turnstiles being increased to 12) the existing 69,482sq.m distribution centre itself is not changing.
- 4.1.2 Travel behaviour to the existing site has been demonstrated to be highly sustainable, where only 51% of staff travel to work by car compared to 71% of those by the local resident population, demonstrating the sustainable travel characteristic of the current employees.
- 4.1.3 Whilst the proposed extension mainly providing health and welfare facilities, will not increase the head count or staff trips, it may actually result in a reduction in car trips by further encouraging active and sustainable travel by their employees.
- 4.1.4 The new health and welfare facilities will comprise of 74 additional staff lockers in a new locker room, additional staff changing facilities on the 1st floor and an additional shower which will further promote active and sustainable travel to the site by bike.
- 4.1.5 Furthermore, the new leisure facilities are expected to positively influence the fitness of staff making them more capable and thus more likely to avail of active and sustainable travel modes.

4.2 Conclusion

- 4.2.1 The proposals will not result in additional car borne trips and may actually result in their reduction. The proposed development is in line with current policies (both national and local) and should not have a material negative impact on the surrounding highway and transportation network. Therefore RPS believes that the highways consultation should record 'no objection'. This Transport Statement is hereby commended to BMBC as accompanying information to the detailed planning application for the extension of the ASOS, Barnsley offices.

APPENDICES

Appendix A: Bus Service Information

Appendix B: Metro Rail Service Information

Appendix C: Existing Site Drawing

Appendix D: Proposed Site Drawing

Appendix A: Bus Service Information



Bus service(s)

26 27 X26 X27

Valid from: 15 May 2016

Areas served

Barnsley
Shafton
Brierley
Grimethorpe
Middlecliffe (X26)
Great Houghton (X26)
Little Houghton (X26)
Goldthorpe (X27)
Darfield (26, X26)
Wombwell (26, X26)

Places on the route

   Barnsley Interchange
 Barnsley FC

What's changed

Services 26 & 27 - Changes will be made to the times.

Services X26 & X27 - The timing point at Brierley will be amended to Regina Crescent. The timetable is also revised at peak times with increased running time to improve punctuality.

Operator(s)

 **Stagecoach**

How can I get more information?



TravelSouthYorkshire

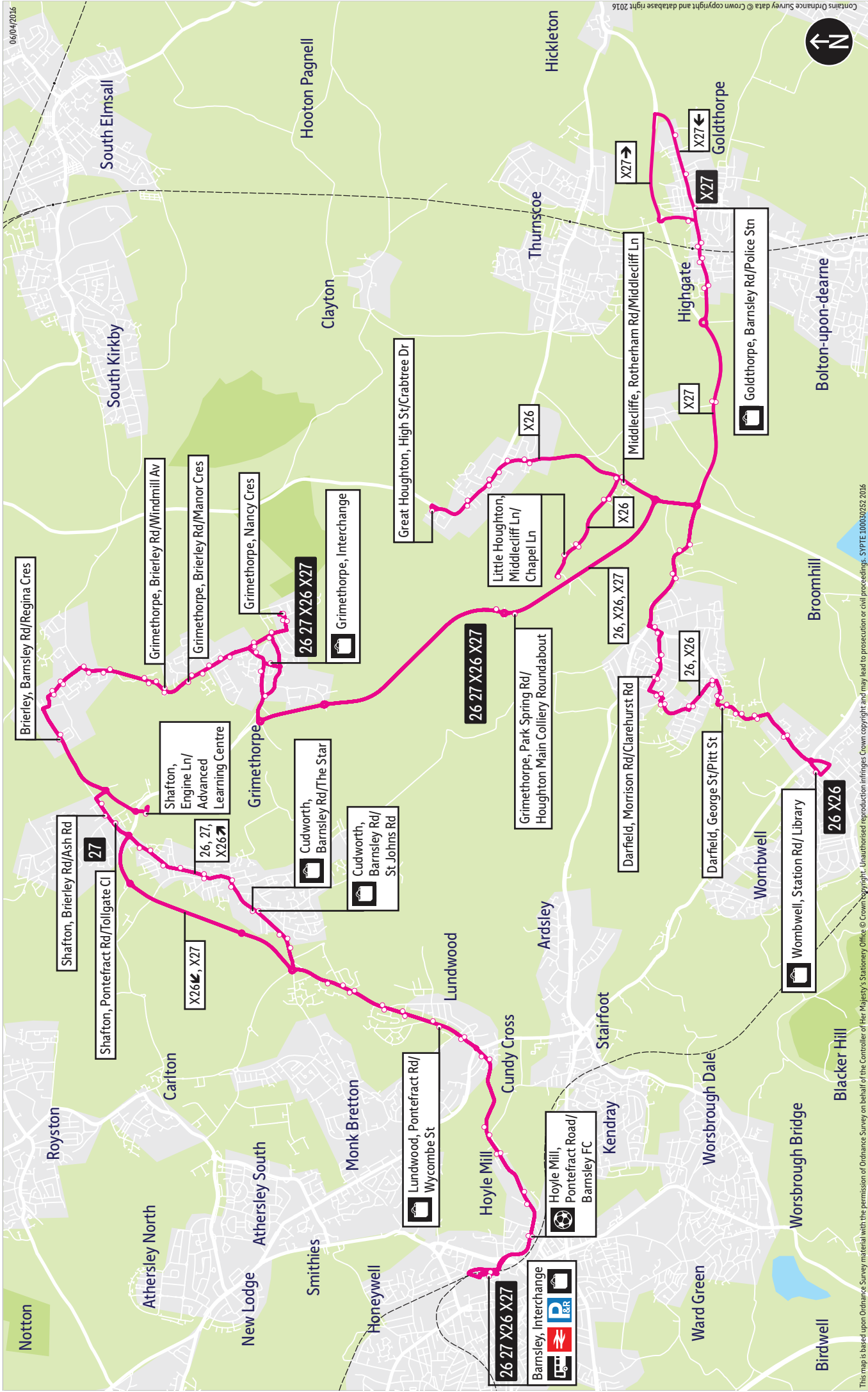


@TSYalerts



01709 51 51 51

Bus route map for services 26, 27, X26 and X27



= Terminus point
 = Shopping area
 = Public transport
 = Rail line & station
 = Tram route & stop

This map is based upon Ordnance Survey material with the permission of Ordnance Survey on behalf of the Controller of Her Majesty's Stationery Office. Crown copyright and may lead to prosecution or civil proceedings. SYPE.100030532.2016

Stopping points for service 26

Barnsley, Interchange ▶ **Hoyle Mill** ▶ Pontefract Road ▶ **Cundy Cross** ▶ **Lundwood** ▶ **Cudworth** ▶
Barnsley Road ▶ Pontefract Road ▶ **Shafton** ▶ Brierley Road ▶ **Brierley** ▶ Barnsley Road ▶ Church Street ▶
Brierley Road ▶ **Grimethorpe** ▶ Cemetery Road ▶ Nancy Road ▶ Nancy Crescent ▶ Nancy Road ▶ Cemetery Road ▶
St Lukes Road ▶ **Grimethorpe, Interchange** ▶ Acorn Way ▶ Park Spring Road ▶ **Darfield** ▶ Doncaster Road ▶
Nanny Marr Road ▶ Illsley Road ▶ Morrison Road ▶ Bly Road ▶ Roundwood Way ▶ Upperwood Road ▶
Snape Hill Road ▶ George Street ▶ **Low Valley** ▶ Stoneyford Road ▶ Station Road ▶ **Wombwell, Station Road**

Wombwell, Station Road ▶ **Low Valley** ▶ Stoneyford Road ▶ George Street ▶ **Darfield** ▶ Snape Hill Road ▶
Upperwood Road ▶ Roundwood Way ▶ Bly Road ▶ Morrison Road ▶ Illsley Road ▶ Nanny Marr Road ▶
Doncaster Road ▶ **Grimethorpe** ▶ Park Spring Road ▶ High Street ▶ **Grimethorpe, Interchange** ▶ Cemetery Road ▶
Nancy Road ▶ Nancy Crescent ▶ Nancy Road ▶ Cemetery Road ▶ Brierley Road ▶ **Brierley** ▶ Church Street ▶
Barnsley Road ▶ **Shafton** ▶ Brierley Road ▶ Pontefract Road ▶ **Cudworth** ▶ Barnsley Road ▶ **Lundwood** ▶
Pontefract Road ▶ **Cundy Cross** ▶ **Hoyle Mill** ▶ Schwabish Gmund Way ▶ **Barnsley, Interchange**

Stopping points for service X26

Barnsley, Interchange ▶ **Hoyle Mill** ▶ Pontefract Road ▶ **Cundy Cross** ▶ **Lundwood** ▶ **Shafton** ▶
Brierley Road ▶ **Brierley** ▶ Barnsley Road ▶ Church Street ▶ Brierley Road ▶ **Grimethorpe** ▶
Cemetery Road ▶ Nancy Road ▶ Nancy Crescent ▶ Nancy Road ▶ Cemetery Road ▶ St Lukes Road ▶
Grimethorpe, Interchange ▶ Acorn Way ▶ Park Spring Road ▶ **Middlecliffe** ▶ Rotherham Road ▶
Great Houghton ▶ High Street ▶ Rotherham Road ▶ **Middlecliffe** ▶ Middlecliff Lane ▶ **Little Houghton** ▶
Ings Lane ▶ Middlecliff Lane ▶ **Middlecliffe** ▶ **Darfield** ▶ Doncaster Road ▶ Nanny Marr Road ▶
Illsley Road ▶ Morrison Road ▶ Bly Road ▶ Roundwood Way ▶ Upperwood Road ▶ Snape Hill Road ▶
George Street ▶ **Low Valley** ▶ George Street ▶ Stoneyford Road ▶ Station Road ▶ **Wombwell, Station Road**

Wombwell, Station Road ▶ **Low Valley** ▶ Stoneyford Road ▶ George Street ▶ **Darfield** ▶
Snape Hill Road ▶ Upperwood Road ▶ Roundwood Way ▶ Bly Road ▶ Morrison Road ▶ Illsley Road ▶
Nanny Marr Road ▶ Doncaster Road ▶ **Middlecliffe** ▶ Rotherham Road ▶ Middlecliff Lane ▶
Little Houghton ▶ Ings Lane ▶ Middlecliff Lane ▶ **Middlecliffe** ▶ **Great Houghton** ▶ Rotherham Road ▶
High Street ▶ Rotherham Road ▶ **Middlecliffe** ▶ **Grimethorpe** ▶ Park Spring Road ▶ High Street ▶
Grimethorpe, Interchange ▶ Cemetery Road ▶ Nancy Road ▶ Nancy Crescent ▶ Nancy Road ▶
Cemetery Road ▶ Brierley Road ▶ **Brierley** ▶ Church Street ▶ Barnsley Road ▶ **Shafton** ▶ Brierley Road ▶
Pontefract Road ▶ **Lundwood** ▶ Pontefract Road ▶ **Cundy Cross** ▶ **Hoyle Mill** ▶ Schwabish Gmund Way ▶
Barnsley, Interchange

26, X26 ▶ Monday to Friday

Barnsley Centre ▶ Wombwell

Service number:	X26	X26	X26	X26	X26	X26	X26	X26	X26	X26	X26	X26	X26
Barnsley, Interchange	-	-	0730	0841	0941	1041	1141	1241	1341	1441	1541	1646	1738
Lundwood, Pontefract Rd/Wycombe St	-	-	0740	0849	0949	1049	1149	1249	1349	1449	1550	1656	1747
Cudworth, Barnsley Rd/The Star	-	-	-	-	-	-	-	-	-	-	-	-	-
Shafton, Brierley Rd/Ash Rd	-	-	0748	0857	0957	1057	1157	1257	1357	1457	1558	1704	1755
Brierley, Barnsley Rd/Regina Cres	-	-	0749	0859	0959	1059	1159	1259	1359	1459	1600	1706	1757
Grimethorpe, Brierley Rd/Windmill Av	-	-	0753	0903	1003	1103	1203	1303	1403	1503	1605	1711	1801
Grimethorpe, Nancy Cres	-	-	0757	0907	1007	1107	1207	1307	1407	1508	1610	1716	1806
Grimethorpe, Interchange	a.	-	0801	0910	1010	1110	1210	1310	1410	1511	1613	1719	1809
Grimethorpe, Interchange	d.	-	0801	0910	1010	1110	1210	1310	1411	1511	1613	1719	1809
Grimethorpe, Park Spring Rd/Houghton Coll R'bout	0616	0716	0806	0915	1015	1115	1215	1315	1415	1517	1618	1724	1814
Great Houghton, High St/Crabtree Dr	-	-	0816	0923	1023	1123	1223	1327	1423	1525	1626	1732	-
Little Houghton, Middlecliff Ln/Chapel Ln	-	-	0823	0930	1030	1130	1230	1330	1430	1532	1632	1738	-
Darfield, Morrison Rd/Clarehurst Rd	0622	0727	0835	0938	1038	1138	1238	1338	1438	1540	1640	1746	1821
Darfield, George St/Pitt St	0627	0732	0840	0943	1043	1143	1243	1343	1443	1545	1644	1750	1825
Wombwell, Station Rd/ Library	0630	0735	0843	0946	1046	1146	1246	1346	1446	1549	1647	1753	1828

Service number: 26 26 26 26 26

Barnsley, Interchange	1838	1938	2038	2138	2238	
Lundwood, Pontefract Rd/Wycombe St	1845	1945	2045	2145	2245	
Cudworth, Barnsley Rd/The Star	1849	1949	2049	2149	2249	
Shafton, Brierley Rd/Ash Rd	1855	1955	2055	2155	2255	
Brierley, Barnsley Rd/Regina Cres	1857	1957	2057	2157	2257	
Grimethorpe, Brierley Rd/Windmill Av	1902	2002	2102	2202	2302	
Grimethorpe, Nancy Cres	1905	2005	2105	2205	2305	
Grimethorpe, Interchange	a.	1909	2009	2109	2209	2309
Grimethorpe, Interchange	d.	1909	2009	2109	2209	2309
Grimethorpe, Park Spring Rd/Houghton Coll R'bout	1914	2014	2114	2214	2314	
Great Houghton, High St/Crabtree Dr	-	-	-	-	-	
Little Houghton, Middlecliff Ln/Chapel Ln	-	-	-	-	-	
Darfield, Morrison Rd/Clarehurst Rd	1920	2020	2120	2220	2320	
Darfield, George St/Pitt St	1925	2025	2125	2225	2325	
Wombwell, Station Rd/ Library	1928	2028	2128	2228	2328	

26, X26 ▶ Monday to Friday

Wombwell ▶ Barnsley Centre

Service number:	X26	X26	X26	X26	X26	X26	X26	X26	X26	X26	X26	X26	X26	
Wombwell, Station Rd/ Library	0537	0632	0657	0757	0906	1006	1106	1206	1306	1406	1506	1611	1711	
Darfield, George St/Pitt St	0541	0635	0700	0800	0909	1009	1109	1209	1309	1409	1509	1615	1715	
Darfield, Morrison Rd/Clarehurst Rd	0546	0639	0704	0804	0913	1013	1113	1213	1313	1413	1513	1619	1720	
Middlecliffe, Rotherham Rd/Middlecliff Ln	-	-	0710	0813	0919	1019	1119	1219	1319	1419	1519	1626	1726	
Little Houghton, Middlecliff Ln/Chapel Ln	-	-	0713	0816	0922	1022	1122	1222	1322	1422	1522	1629	1729	
Great Houghton, High St/Crabtree Dr	-	-	0719	0822	0929	1029	1129	1229	1329	1429	1529	1636	1738	
Grimethorpe, Park Spring Rd/Houghton Coll R'bout	a.	0554	0647	0727	0831	0936	1036	1136	1236	1336	1436	1536	1644	1745
Grimethorpe, Park Spring Rd/Houghton Coll R'bout	d.	0554	0647	0727	0832	0937	1037	1137	1237	1337	1437	1537	1644	1745
Grimethorpe, Interchange	0559	0653	0733	0837	0942	1042	1142	1242	1342	1442	1542	1650	1750	
Grimethorpe, Nancy Cres	-	0656	0736	0841	0946	1046	1146	1246	1346	1446	1546	1654	1753	
Grimethorpe, Brierley Rd/Manor Cres	-	0700	0742	0844	0949	1049	1149	1249	1349	1449	1549	1658	1757	
Brierley, Barnsley Rd/Regina Cres	-	0703	0746	0849	0954	1054	1154	1254	1354	1454	1554	1701	1800	
Shafton, Pontefract Rd/Tollgate Cl	-	0708	0751	0851	0956	1056	1156	1256	1356	1456	1556	1705	1804	
Cudworth, Barnsley Rd/St Johns Rd	-	-	-	-	-	-	-	-	-	-	-	-	-	
Lundwood, Pontefract Rd/Wycombe St	-	0715	0758	0858	1003	1103	1203	1303	1403	1503	1603	1712	1810	
Barnsley, Interchange	-	0722	0807	0907	1012	1112	1212	1312	1412	1512	1612	1721	1819	

26, X26 ▶ Monday to Friday (continued)

Wombwell ▶ Barnsley Centre

Service number:	26	26	26	26	26
Wombwell, Station Rd/ Library	1829	1929	2029	2129	2229
Darfield, George St/Pitt St	1832	1932	2032	2132	2232
Darfield, Morrison Rd/Clarehurst Rd	1837	1937	2037	2137	2237
Middlecliffe, Rotherham Rd/Middlecliff Ln	-	-	-	-	-
Little Houghton, Middlecliff Ln/Chapel Ln	-	-	-	-	-
Great Houghton, High St/Crabtree Dr	-	-	-	-	-
Grimethorpe, Park Spring Rd/Houghton Coll R'bout	a. 1844	1944	2044	2144	2244
Grimethorpe, Park Spring Rd/Houghton Coll R'bout	d. 1844	1944	2044	2144	2244
Grimethorpe, Interchange	1849	1949	2049	2149	2249
Grimethorpe, Nancy Cres	1852	1952	2052	2152	2252
Grimethorpe, Brierley Rd/Manor Cres	1855	1955	2055	2155	2255
Brierley, Barnsley Rd/Regina Cres	1859	1959	2059	2159	2259
Shafton, Pontefract Rd/Tollgate Cl	1901	2001	2101	2201	2301
Cudworth, Barnsley Rd/St Johns Rd	1906	2006	2106	2206	2306
Lundwood, Pontefract Rd/Wycombe St	1910	2010	2110	2210	2310
Barnsley, Interchange	1919	2019	2119	2219	2319

26, X26 ▶ Saturday

Barnsley Centre ▶ Wombwell

Service number:	26	X26	X26	X26	X26	X26	X26	X26	X26	X26	X26	X26	X26
Barnsley, Interchange	-	-	0736	0841	0941	1041	1141	1241	1341	1441	1541	1646	1738
Lundwood, Pontefract Rd/Wycombe St	-	-	0744	0849	0949	1049	1149	1249	1349	1449	1550	1656	1747
Cudworth, Barnsley Rd/The Star	-	-	-	-	-	-	-	-	-	-	-	-	-
Shafton, Brierley Rd/Ash Rd	-	-	0752	0857	0957	1057	1157	1257	1357	1457	1558	1704	1755
Brierley, Barnsley Rd/Regina Cres	-	-	0754	0859	0959	1059	1159	1259	1359	1459	1600	1706	1757
Grimethorpe, Brierley Rd/Windmill Av	-	-	0759	0904	1004	1104	1204	1304	1404	1504	1605	1711	1802
Grimethorpe, Nancy Cres	-	-	0802	0907	1007	1107	1207	1307	1407	1507	1608	1714	1805
Grimethorpe, Interchange	a. -	-	0806	0911	1011	1111	1211	1311	1411	1511	1612	1718	1809
Grimethorpe, Interchange	d. 0611	-	0806	0911	1011	1111	1211	1311	1411	1511	1612	1718	1809
Grimethorpe, Park Spring Rd/Houghton Coll R'bout	0616	0716	0811	0916	1016	1116	1216	1316	1416	1516	1617	1723	1814
Great Houghton, High St/Crabtree Dr	-	-	0817	0922	1022	1122	1222	1322	1422	1522	1623	1729	-
Little Houghton, Middlecliff Ln/Chapel Ln	-	-	0823	0928	1028	1128	1228	1328	1428	1528	1629	1735	-
Darfield, Morrison Rd/Clarehurst Rd	0622	0722	0831	0936	1036	1136	1236	1336	1436	1536	1637	1743	1820
Darfield, George St/Pitt St	0627	0727	0836	0941	1041	1141	1241	1341	1441	1541	1642	1748	1825
Wombwell, Station Rd/ Library	0630	0730	0839	0944	1044	1144	1244	1344	1444	1544	1645	1751	1828

Service number:	26	26	26	26	26
Barnsley, Interchange	1838	1938	2038	2138	2238
Lundwood, Pontefract Rd/Wycombe St	1845	1945	2045	2145	2245
Cudworth, Barnsley Rd/The Star	1849	1949	2049	2149	2249
Shafton, Brierley Rd/Ash Rd	1855	1955	2055	2155	2255
Brierley, Barnsley Rd/Regina Cres	1857	1957	2057	2157	2257
Grimethorpe, Brierley Rd/Windmill Av	1902	2002	2102	2202	2302
Grimethorpe, Nancy Cres	1905	2005	2105	2205	2305
Grimethorpe, Interchange	a. 1909	2009	2109	2209	2309
Grimethorpe, Interchange	d. 1909	2009	2109	2209	2309
Grimethorpe, Park Spring Rd/Houghton Coll R'bout	1914	2014	2114	2214	2314
Great Houghton, High St/Crabtree Dr	-	-	-	-	-
Little Houghton, Middlecliff Ln/Chapel Ln	-	-	-	-	-
Darfield, Morrison Rd/Clarehurst Rd	1920	2020	2120	2220	2320
Darfield, George St/Pitt St	1925	2025	2125	2225	2325
Wombwell, Station Rd/ Library	1928	2028	2128	2228	2328

26, X26 ▶ Saturday

Wombwell ▶ Barnsley Centre

Service number:	X26	X26	X26	X26	X26	X26	X26	X26	X26	X26	X26	X26	X26
Wombwell, Station Rd/ Library	0537	-	0701	0801	0906	1006	1106	1206	1306	1406	1506	1611	1711
Darfield, George St/Pitt St	0541	-	0705	0805	0910	1010	1110	1210	1310	1410	1510	1615	1715
Darfield, Morrison Rd/Clarehurst Rd	0546	-	0710	0810	0915	1015	1115	1215	1315	1415	1515	1620	1720
Middlecliffe, Rotherham Rd/Middlecliff Ln	-	-	0716	0816	0921	1021	1121	1221	1321	1421	1521	1626	1726
Little Houghton, Middlecliff Ln/Chapel Ln	-	-	0719	0819	0924	1024	1124	1224	1324	1424	1524	1629	1729
Great Houghton, High St/Crabtree Dr	-	-	0724	0824	0929	1029	1129	1229	1329	1429	1529	1634	1734
Grimethorpe, Park Spring Rd/Houghton Coll R'bout	a. 0552	-	0731	0831	0936	1036	1136	1236	1336	1436	1536	1641	1741
Grimethorpe, Park Spring Rd/Houghton Coll R'bout	d. 0552	-	0732	0832	0937	1037	1137	1237	1337	1437	1537	1642	1742
Grimethorpe, Interchange	0557	0658	0737	0837	0942	1042	1142	1242	1342	1442	1542	1647	1747
Grimethorpe, Nancy Cres	-	0701	0741	0841	0946	1046	1146	1246	1346	1446	1546	1651	1751
Grimethorpe, Brierley Rd/Manor Cres	-	0704	0744	0844	0949	1049	1149	1249	1349	1449	1549	1654	1754
Brierley, Barnsley Rd/Regina Cres	-	0709	0749	0849	0954	1054	1154	1254	1354	1454	1554	1659	1759
Shafton, Pontefract Rd/Tollgate Cl	-	0711	0751	0851	0956	1056	1156	1256	1356	1456	1556	1701	1801
Cudworth, Barnsley Rd/St Johns Rd	-	-	-	-	-	-	-	-	-	-	-	-	-
Lundwood, Pontefract Rd/Wycombe St	-	0718	0758	0858	1003	1103	1203	1303	1403	1503	1603	1708	1808
Barnsley, Interchange	-	0727	0807	0907	1012	1112	1212	1312	1412	1512	1612	1717	1817

Service number:	26	26	26	26	26
Wombwell, Station Rd/ Library	1829	1929	2029	2129	2229
Darfield, George St/Pitt St	1832	1932	2032	2132	2232
Darfield, Morrison Rd/Clarehurst Rd	1837	1937	2037	2137	2237
Middlecliffe, Rotherham Rd/Middlecliff Ln	-	-	-	-	-
Little Houghton, Middlecliff Ln/Chapel Ln	-	-	-	-	-
Great Houghton, High St/Crabtree Dr	-	-	-	-	-
Grimethorpe, Park Spring Rd/Houghton Coll R'bout	a. 1844	1944	2044	2144	2244
Grimethorpe, Park Spring Rd/Houghton Coll R'bout	d. 1844	1944	2044	2144	2244
Grimethorpe, Interchange	1849	1949	2049	2149	2249
Grimethorpe, Nancy Cres	1852	1952	2052	2152	2252
Grimethorpe, Brierley Rd/Manor Cres	1855	1955	2055	2155	2255
Brierley, Barnsley Rd/Regina Cres	1859	1959	2059	2159	2259
Shafton, Pontefract Rd/Tollgate Cl	1901	2001	2101	2201	2301
Cudworth, Barnsley Rd/St Johns Rd	1906	2006	2106	2206	2306
Lundwood, Pontefract Rd/Wycombe St	1910	2010	2110	2210	2310
Barnsley, Interchange	1919	2019	2119	2219	2319

26 ▶ Sunday

Barnsley Centre ▶ Wombwell

Service number:	26	26	26	26	26	26	26	26	26	26	26	26	26
Barnsley, Interchange	-	-	-	-	-	1038	1138	1238	1338	1438	1538	1638	1738
Lundwood, Pontefract Rd/Wycombe St	-	-	-	-	-	1045	1145	1245	1345	1445	1545	1645	1745
Cudworth, Barnsley Rd/The Star	-	-	-	-	-	1049	1149	1249	1349	1449	1549	1649	1749
Shafton, Brierley Rd/Ash Rd	-	-	-	-	-	1055	1155	1255	1355	1455	1555	1655	1755
Brierley, Barnsley Rd/Regina Cres	-	-	-	-	-	1057	1157	1257	1357	1457	1557	1657	1757
Grimethorpe, Brierley Rd/Windmill Av	-	-	-	-	-	1102	1202	1302	1402	1502	1602	1702	1802
Grimethorpe, Nancy Cres	-	-	-	-	-	1105	1205	1305	1405	1505	1605	1705	1805
Grimethorpe, Interchange	a.	-	-	-	-	1109	1209	1309	1409	1509	1609	1709	1809
Grimethorpe, Interchange	d.	0545	0550	0609	0648	-	1109	1209	1309	1409	1509	1609	1709
Grimethorpe, Park Spring Rd/Houghton Coll R'bout	0550	0555	0614	0653	0714	1114	1214	1314	1414	1514	1614	1714	1814
Darfield, Morrison Rd/Clarehurst Rd	-	-	0620	-	0720	1120	1220	1320	1420	1520	1620	1720	1820
Darfield, George St/Pitt St	-	-	0625	-	0725	1125	1225	1325	1425	1525	1625	1725	1825
Wombwell, Station Rd/ Library	-	-	0628	-	0728	1128	1228	1328	1428	1528	1628	1728	1828

26 ▶ Sunday (continued)
Barnsley Centre ▶ Wombwell

Service number:	26	26	26	26	26
Barnsley, Interchange	1838	1938	2038	2138	2238
Lundwood, Pontefract Rd/Wycombe St	1845	1945	2045	2145	2245
Cudworth, Barnsley Rd/The Star	1849	1949	2049	2149	2249
Shafton, Brierley Rd/Ash Rd	1855	1955	2055	2155	2255
Brierley, Barnsley Rd/Regina Cres	1857	1957	2057	2157	2257
Grimethorpe, Brierley Rd/Windmill Av	1902	2002	2102	2202	2302
Grimethorpe, Nancy Cres	1905	2005	2105	2205	2305
Grimethorpe, Interchange	a. 1909	2009	2109	2209	2309
Grimethorpe, Interchange	d. 1909	2009	2109	2209	2309
Grimethorpe, Park Spring Rd/Houghton Coll R'bout	1914	2014	2114	2214	2314
Darfield, Morrison Rd/Clarehurst Rd	1920	2020	2120	2220	2320
Darfield, George St/Pitt St	1925	2025	2125	2225	2325
Wombwell, Station Rd/ Library	1928	2028	2128	2228	2328

26 ▶ Sunday
Wombwell ▶ Barnsley Centre

Service number:	26	26	26	26	26	26	26	26	26	26	26	26	26
Wombwell, Station Rd/ Library	0529	-	0628	0929	1029	1129	1229	1329	1429	1529	1629	1729	1829
Darfield, George St/Pitt St	0532	-	0631	0932	1032	1132	1232	1332	1432	1532	1632	1732	1832
Darfield, Morrison Rd/Clarehurst Rd	0537	-	0636	0937	1037	1137	1237	1337	1437	1537	1637	1737	1837
Grimethorpe, Park Spring Rd/Houghton Coll R'bout	0544	0604	0643	0944	1044	1144	1244	1344	1444	1544	1644	1744	1844
Grimethorpe, Interchange	0549	0609	0648	0949	1049	1149	1249	1349	1449	1549	1649	1749	1849
Grimethorpe, Nancy Cres	-	-	-	0952	1052	1152	1252	1352	1452	1552	1652	1752	1852
Grimethorpe, Brierley Rd/Manor Cres	-	-	-	0955	1055	1155	1255	1355	1455	1555	1655	1755	1855
Brierley, Barnsley Rd/Regina Cres	-	-	-	0959	1059	1159	1259	1359	1459	1559	1659	1759	1859
Shafton, Pontefract Rd/Tollgate Cl	-	-	-	1001	1101	1201	1301	1401	1501	1601	1701	1801	1901
Cudworth, Barnsley Rd/St Johns Rd	-	-	-	1006	1106	1206	1306	1406	1506	1606	1706	1806	1906
Lundwood, Pontefract Rd/Wycombe St	-	-	-	1010	1110	1210	1310	1410	1510	1610	1710	1810	1910
Barnsley, Interchange	-	-	-	1018	1118	1218	1318	1418	1518	1618	1718	1818	1918

Service number:	26	26	26	26
Wombwell, Station Rd/ Library	1929	2029	2129	2229
Darfield, George St/Pitt St	1932	2032	2132	2232
Darfield, Morrison Rd/Clarehurst Rd	1937	2037	2137	2237
Grimethorpe, Park Spring Rd/Houghton Coll R'bout	1944	2044	2144	2244
Grimethorpe, Interchange	1949	2049	2149	2249
Grimethorpe, Nancy Cres	1952	2052	2152	2252
Grimethorpe, Brierley Rd/Manor Cres	1955	2055	2155	2255
Brierley, Barnsley Rd/Regina Cres	1959	2059	2159	2259
Shafton, Pontefract Rd/Tollgate Cl	2001	2101	2201	2301
Cudworth, Barnsley Rd/St Johns Rd	2006	2106	2206	2306
Lundwood, Pontefract Rd/Wycombe St	2010	2110	2210	2310
Barnsley, Interchange	2018	2118	2218	2318

Notes: a. - Arrival time, d. - Departure time

Stopping points for service 27

Barnsley, Interchange ▶ **Hoyle Mill** ▶ Pontefract Road ▶ **Cundy Cross** ▶ **Lundwood** ▶ **Cudworth** ▶
Barnsley Road ▶ Pontefract Road ▶ **Shafton** ▶ Brierley Road ▶ **Brierley** ▶ Barnsley Road ▶
Church Street ▶ Brierley Road ▶ **Grimethorpe** ▶ **Brierley** ▶ Cemetery Road ▶ Nancy Road ▶
Nancy Crescent ▶ Nancy Road ▶ Cemetery Road ▶ St Lukes Road ▶ **Grimethorpe, Queensway**

Grimethorpe, Queensway ▶ Cemetery Road ▶ Nancy Road ▶ Nancy Crescent ▶ Nancy Road ▶
Cemetery Road ▶ Brierley Road ▶ **Brierley** ▶ Church Street ▶ Barnsley Road ▶ **Shafton** ▶ Brierley Road ▶
Pontefract Road ▶ **Cudworth** ▶ Barnsley Road ▶ **Lundwood** ▶ Pontefract Road ▶ **Cundy Cross** ▶
Hoyle Mill ▶ Schwabish Gmund Way ▶ **Barnsley, Interchange**

Stopping points for service X27

Barnsley, Interchange ▶ **Hoyle Mill** ▶ Pontefract Road ▶ **Cundy Cross** ▶ **Lundwood** ▶ **Shafton** ▶
Brierley Road ▶ **Brierley** ▶ Barnsley Road ▶ Church Street ▶ Brierley Road ▶ **Grimethorpe** ▶ **Brierley** ▶
Brierley Road ▶ Cemetery Road ▶ Nancy Road ▶ Nancy Crescent ▶ Nancy Road ▶ Cemetery Road ▶
St Lukes Road ▶ Queensway ▶ Acorn Way ▶ Park Spring Road ▶ **Billingley** ▶ Barnsley Road ▶ **Highgate** ▶
Fields End Road ▶ Doncaster Road ▶ **Goldthorpe, Barnsley Road**

Goldthorpe, Barnsley Road ▶ **Highgate** ▶ **Billingley** ▶ Barnsley Road ▶ **Grimethorpe** ▶
Park Spring Road ▶ High Street ▶ Queensway ▶ Cemetery Road ▶ Nancy Road ▶ Nancy Crescent ▶
Nancy Road ▶ Cemetery Road ▶ Brierley Road ▶ **Brierley** ▶ Church Street ▶ Barnsley Road ▶ **Shafton** ▶
Brierley Road ▶ Pontefract Road ▶ **Lundwood** ▶ Pontefract Road ▶ **Cundy Cross** ▶ **Hoyle Mill** ▶
Schwabish Gmund Way ▶ **Barnsley, Interchange**

27, X27 ▶ Monday to Friday

Barnsley Centre ▶ Goldthorpe

Service number:	X27	X27	X27	27	X27	27	X27	27	X27	27	X27	27	X27	
Barnsley, Interchange	0611	0711	0801	0821	0901	0921	1001	1021	1101	1121	1201	1221	1301	
Lundwood, Pontefract Rd/Wycombe St	0619	0719	0809	0829	0909	0929	1009	1029	1109	1129	1209	1229	1309	
Cudworth, Barnsley Rd/The Star	-	-	-	0834	-	0934	-	1034	-	1134	-	1234	-	
Shafton, Brierley Rd/Ash Rd	0627	0727	0817	0840	0917	0940	1017	1040	1117	1140	1217	1240	1317	
Shafton, Engine Ln/Advanced Learning Centre	-	-	-	-	-	-	-	-	-	-	-	-	-	
Brierley, Barnsley Rd/Regina Cres	0629	0729	0819	0842	0919	0942	1019	1042	1119	1142	1219	1242	1319	
Grimethorpe, Brierley Rd/Windmill Av	0634	0734	0823	0846	0923	0946	1023	1046	1123	1146	1223	1246	1323	
Grimethorpe, Nancy Cres	0637	0737	0827	0850	0927	0950	1027	1050	1127	1150	1227	1250	1327	
Grimethorpe, Interchange	a.	0641	0741	0831	0854	0931	0954	1031	1054	1131	1154	1231	1254	1331
Grimethorpe, Interchange	d.	0641	0741	0835	-	0935	-	1035	-	1135	-	1235	-	1335
Grimethorpe, Park Spring Rd/Houghton Coll R'bout	0646	0746	0840	-	0940	-	1040	-	1140	-	1240	-	1340	
Goldthorpe, Barnsley Rd/Police Stn	0701	0801	0855	-	0955	-	1055	-	1155	-	1255	-	1355	

Service number:	27	X27	27	27	X27	27	X27	27	X27	27	
See notes:			SH	SD		SH					
Barnsley, Interchange	1321	1401	1421	1421	1501	1521	1601	1626	1703	1726	
Lundwood, Pontefract Rd/Wycombe St	1329	1409	1429	1429	1510	1530	1610	1636	1713	1737	
Cudworth, Barnsley Rd/The Star	1334	-	1434	1434	-	1535	-	1641	-	1742	
Shafton, Brierley Rd/Ash Rd	1340	1417	1440	1440	1518	1541	1618	1647	1721	1748	
Shafton, Engine Ln/Advanced Learning Centre	-	-	-	1443	-	-	-	-	-	-	
Brierley, Barnsley Rd/Regina Cres	1342	1419	1442	1445	1520	1543	1620	1649	1723	1750	
Grimethorpe, Brierley Rd/Windmill Av	1346	1423	1446	1450	1525	1548	1625	1654	1728	1755	
Grimethorpe, Nancy Cres	1350	1427	1450	1454	1528	1552	1628	1658	1731	1759	
Grimethorpe, Interchange	a.	1354	1431	1454	1458	1532	1556	1632	1702	1735	1803
Grimethorpe, Interchange	d.	-	1435	-	-	1536	-	1636	-	1739	-
Grimethorpe, Park Spring Rd/Houghton Coll R'bout	-	1440	-	-	1541	-	1641	-	1744	-	
Goldthorpe, Barnsley Rd/Police Stn	-	1455	-	-	1556	-	1656	-	1759	-	

27, X27 ▶ Monday to Friday

Goldthorpe ▶ Barnsley Centre

Service number:	27	27	X27	27	X27	27	X27	27	X27	27	X27	27	X27	
Goldthorpe, Barnsley Rd/Police Stn	-	-	0703	-	0802	-	0904	-	1004	-	1104	-	1204	
Grimethorpe, Park Spring Rd/Houghton Coll R'bout	a.	-	0712	-	0811	-	0916	-	1016	-	1116	-	1216	
Grimethorpe, Park Spring Rd/Houghton Coll R'bout	d.	0615	-	0712	-	0811	-	0917	-	1017	-	1117	-	1217
Grimethorpe, Interchange	0621	0631	0718	0754	0817	0900	0922	1000	1022	1100	1122	1200	1222	
Grimethorpe, Nancy Cres	0624	0634	0721	0758	0820	0904	0926	1004	1026	1104	1126	1204	1226	
Grimethorpe, Brierley Rd/Manor Cres	0627	0637	0724	0801	0823	0907	0929	1007	1029	1107	1129	1207	1229	
Brierley, Barnsley Rd/Regina Cres	0632	0642	0729	0806	0828	0912	0934	1012	1034	1112	1134	1212	1234	
Shafton, Pontefract Rd/Tollgate Cl	0634	0644	0731	0808	0830	0914	0936	1014	1036	1114	1136	1214	1236	
Cudworth, Barnsley Rd/St Johns Rd	0639	0649	-	0813	-	0919	-	1019	-	1119	-	1219	-	
Lundwood, Pontefract Rd/Wycombe St	0643	0653	0738	0817	0837	0923	0943	1023	1043	1123	1143	1223	1243	
Barnsley, Interchange	0652	0702	0747	0827	0847	0932	0952	1032	1052	1132	1152	1232	1252	

Service number:	27	X27	27	X27	X27	27	27	X27	27	X27	27
See notes:						SH	SD				
Goldthorpe, Barnsley Rd/Police Stn	-	1304	-	1404	1504	-	-	1609	-	1709	-
Grimethorpe, Park Spring Rd/Houghton Coll R'bout	a.	-	1316	-	1416	1516	-	1621	-	1721	-
Grimethorpe, Park Spring Rd/Houghton Coll R'bout	d.	-	1317	-	1417	1517	-	1622	-	1722	-
Grimethorpe, Interchange	1300	1322	1400	1422	1522	1605	-	1627	1708	1727	1810
Grimethorpe, Nancy Cres	1304	1326	1404	1426	1526	1609	-	1631	1712	1731	1814
Grimethorpe, Brierley Rd/Manor Cres	1307	1329	1407	1429	1529	1612	-	1634	1715	1734	1817
Brierley, Barnsley Rd/Regina Cres	1312	1334	1412	1434	1534	1617	-	1639	1720	1739	1822
Shafton, Pontefract Rd/Tollgate Cl	1314	1336	1414	1436	1536	1619	1619	1641	1722	1741	1824
Cudworth, Barnsley Rd/St Johns Rd	1319	-	1419	-	-	1624	1624	-	1727	-	1829
Lundwood, Pontefract Rd/Wycombe St	1323	1343	1423	1443	1543	1628	1628	1648	1731	1748	1833
Barnsley, Interchange	1332	1352	1432	1452	1552	1637	1637	1657	1740	1757	1842

Notes: a. - Arrival time, d. - Departure time, SD - Schooldays only, SH - School holidays only

27, X27 ▶ Saturday
Barnsley Centre ▶ Goldthorpe

Service number:	X27	27	X27	27	X27	27	X27	27	X27	27	X27	27	X27
Barnsley, Interchange	0756	0821	0901	0921	1001	1021	1101	1121	1201	1221	1301	1321	1401
Lundwood, Pontefract Rd/Wycombe St	0804	0829	0909	0929	1009	1029	1109	1129	1209	1229	1309	1329	1409
Cudworth, Barnsley Rd/The Star	-	0834	-	0934	-	1034	-	1134	-	1234	-	1334	-
Shafton, Brierley Rd/Ash Rd	0812	0840	0917	0940	1017	1040	1117	1140	1217	1240	1317	1340	1417
Brierley, Barnsley Rd/Regina Cres	0814	0842	0919	0942	1019	1042	1119	1142	1219	1242	1319	1342	1419
Grimethorpe, Brierley Rd/Windmill Av	0819	0847	0924	0947	1024	1047	1124	1147	1224	1247	1324	1347	1424
Grimethorpe, Nancy Cres	0822	0851	0927	0951	1027	1051	1127	1151	1227	1251	1327	1351	1427
Grimethorpe, Interchange a.	0826	0855	0931	0955	1031	1055	1131	1155	1231	1255	1331	1355	1431
Grimethorpe, Interchange d.	0830	-	0935	-	1035	-	1135	-	1235	-	1335	-	1435
Grimethorpe, Park Spring Rd/Houghton Coll R'bout	0835	-	0940	-	1040	-	1140	-	1240	-	1340	-	1440
Goldthorpe, Barnsley Rd/Police Stn	0850	-	0955	-	1055	-	1155	-	1255	-	1355	-	1455

Service number:	27	X27	27	X27	27	X27	27
Barnsley, Interchange	1421	1501	1521	1601	1626	1703	1726
Lundwood, Pontefract Rd/Wycombe St	1429	1510	1530	1610	1636	1713	1737
Cudworth, Barnsley Rd/The Star	1434	-	1535	-	1641	-	1742
Shafton, Brierley Rd/Ash Rd	1440	1518	1541	1618	1647	1721	1748
Brierley, Barnsley Rd/Regina Cres	1442	1520	1543	1620	1649	1723	1750
Grimethorpe, Brierley Rd/Windmill Av	1447	1525	1548	1625	1654	1728	1755
Grimethorpe, Nancy Cres	1451	1528	1552	1628	1658	1731	1759
Grimethorpe, Interchange a.	1455	1532	1556	1632	1702	1735	1803
Grimethorpe, Interchange d.	-	1536	-	1636	-	1739	-
Grimethorpe, Park Spring Rd/Houghton Coll R'bout	-	1541	-	1641	-	1744	-
Goldthorpe, Barnsley Rd/Police Stn	-	1556	-	1656	-	1759	-

27, X27 ▶ Saturday
Goldthorpe ▶ Barnsley Centre

Service number:	27	27	X27	27	X27	27	X27	27	X27	27	X27	27	X27
Goldthorpe, Barnsley Rd/Police Stn	-	-	-	-	-	-	0904	-	1004	-	1104	-	1204
Grimethorpe, Park Spring Rd/Houghton Coll R'bout a.	-	-	-	-	-	-	0913	-	1013	-	1113	-	1213
Grimethorpe, Park Spring Rd/Houghton Coll R'bout d.	-	-	0712	-	-	-	0917	-	1017	-	1117	-	1217
Grimethorpe, Interchange	0603	0633	0718	0754	0817	0900	0922	1000	1022	1100	1122	1200	1222
Grimethorpe, Nancy Cres	0606	0636	0721	0758	0820	0904	0926	1004	1026	1104	1126	1204	1226
Grimethorpe, Brierley Rd/Manor Cres	0609	0639	0724	0801	0823	0907	0929	1007	1029	1107	1129	1207	1229
Brierley, Barnsley Rd/Regina Cres	0614	0644	0729	0806	0828	0912	0934	1012	1034	1112	1134	1212	1234
Shafton, Pontefract Rd/Tollgate Cl	0616	0646	0731	0808	0830	0914	0936	1014	1036	1114	1136	1214	1236
Cudworth, Barnsley Rd/St Johns Rd	0621	0651	-	0813	-	0919	-	1019	-	1119	-	1219	-
Lundwood, Pontefract Rd/Wycombe St	0625	0655	0738	0817	0837	0923	0943	1023	1043	1123	1143	1223	1243
Barnsley, Interchange	0634	0704	0747	0827	0847	0932	0952	1032	1052	1132	1152	1232	1252

Service number:	27	X27	27	X27	X27	27	X27	27	X27	27
Goldthorpe, Barnsley Rd/Police Stn	-	1304	-	1404	1504	-	1609	-	1709	-
Grimethorpe, Park Spring Rd/Houghton Coll R'bout a.	-	1313	-	1413	1513	-	1618	-	1718	-
Grimethorpe, Park Spring Rd/Houghton Coll R'bout d.	-	1317	-	1417	1517	-	1622	-	1722	-
Grimethorpe, Interchange	1300	1322	1400	1422	1522	1605	1627	1708	1727	1810
Grimethorpe, Nancy Cres	1304	1326	1404	1426	1526	1609	1631	1712	1731	1814
Grimethorpe, Brierley Rd/Manor Cres	1307	1329	1407	1429	1529	1612	1634	1715	1734	1817
Brierley, Barnsley Rd/Regina Cres	1312	1334	1412	1434	1534	1617	1639	1720	1739	1822
Shafton, Pontefract Rd/Tollgate Cl	1314	1336	1414	1436	1536	1619	1641	1722	1741	1824
Cudworth, Barnsley Rd/St Johns Rd	1319	-	1419	-	-	1624	-	1727	-	1829
Lundwood, Pontefract Rd/Wycombe St	1323	1343	1423	1443	1543	1628	1648	1731	1748	1833
Barnsley, Interchange	1332	1352	1432	1452	1552	1637	1657	1740	1757	1842

No service Sunday

Notes: a. - Arrival time, d. - Departure time

The information shown is correct at the time of production and is subject to change.



Bus service(s)





28 28a 29 30 30a X28

Valid from: 3 September 2016

Areas served

Barnsley
Grimethorpe (28, 28a, 29, 30, 30a)
Hemsworth (28, 28a, 29, X28)
South Elmsall (28a, 29, 30, 30a)
Upton (28a, 29, 30)
Pontefract (28, 28a)

Places on the route

   Barnsley Interchange
 Barnsley FC

What's changed

Services 28/28a - Amend intermediate times to aid reliability. There will be a new 28 journey at 0610 from Hemsworth to Barnsley.

Services 30/30a - Amend intermediate times to aid reliability. There will be a new 30a journey at 0640 from South Elmsall to Barnsley.

There are no changes to services 29 and X28.


Operator(s)



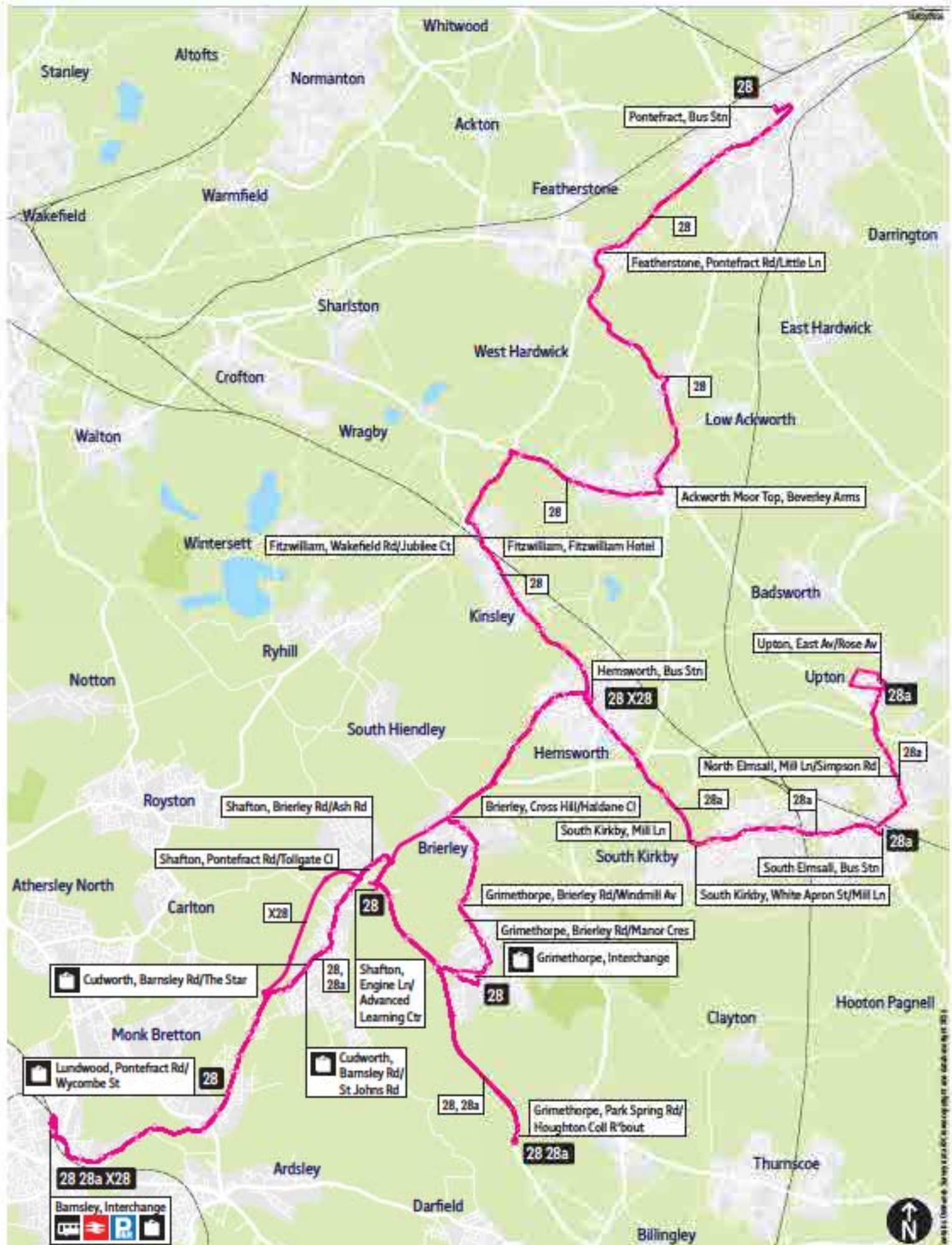
Some journeys operated
with financial support from
South Yorkshire Passenger
Transport Executive



How can I get more information?



Bus route map for services 28, 28a and X28



This map is based on Ordnance Survey material with the permission of Ordnance Survey on behalf of the Controller of Her Majesty's Stationery Office. © Crown copyright. Unauthorised reproduction prohibited. Towns copyright and map data copyright © 2011 Ordnance Survey. 100011288/100011288

- ☐ = Terminus point
- 🚏🚏🚏🚏 = Public transport
- 🛒 = Shopping area
- (pink) = Bus route & stops
- (black) = Rail line & station
- (grey) = Tram route & stop

Stopping points for service 28

Barnsley, Interchange ▶ Hoyle Mill ▶ Pontefract Road ▶ Cundy Cross ▶ Lundwood ▶ Cudworth ▶
Barnsley Road ▶ Pontefract Road ▶ Shafton ▶ Brierley Road ▶ Engine Lane ▶ Grimethorpe ▶
Park Spring Road ▶ Acorn Way ▶ Queensway ▶ St Lukes Road ▶ Brierley Road ▶ Brierley ▶
Church Street ▶ Cross Hill ▶ Barnsley Road ▶ Hemsworth, Bus Station ▶ Wakefield Road ▶ Kinsley ▶
Fitzwilliam ▶ Wragby ▶ Doncaster Road ▶ Ackworth Moor Top ▶ Wakefield Road ▶ Barnsley Road ▶
High Ackworth ▶ Pontefract Road ▶ Purston Lane ▶ Ackworth Road ▶ Featherstone ▶ Ackworth Road ▶
Hall Street ▶ Pontefract Road ▶ Purston Jaglin ▶ Wakefield Road ▶ Southgate ▶ Pontefract, Bus Station

Pontefract, Bus Station ▶ Southgate ▶ Wakefield Road ▶ Purston Jaglin ▶ Pontefract Road ▶
Featherstone ▶ Ackworth Road ▶ High Ackworth ▶ Purston Lane ▶ Pontefract Road ▶
Ackworth Moor Top ▶ Barnsley Road ▶ Wakefield Road ▶ Doncaster Road ▶ Wakefield Road ▶
Doncaster Road ▶ Wragby ▶ Fitzwilliam ▶ Wakefield Road ▶ Kinsley ▶ Hemsworth, Bus Station ▶
Barnsley Road ▶ Brierley ▶ Cross Hill ▶ Church Street ▶ Brierley Road ▶ Grimethorpe ▶ Brierley ▶
Grimethorpe ▶ St Lukes Road ▶ Queensway ▶ Acorn Way ▶ Park Spring Road ▶ Engine Lane ▶ Shafton ▶
Brierley Road ▶ Pontefract Road ▶ Cudworth ▶ Barnsley Road ▶ Lundwood ▶ Pontefract Road ▶
Cundy Cross ▶ Hoyle Mill ▶ Schwabish Gmund Way ▶ Barnsley, Interchange

Stopping points for service 28a

Barnsley, Interchange ▶ Hoyle Mill ▶ Pontefract Road ▶ Cundy Cross ▶ Lundwood ▶ Cudworth ▶
Barnsley Road ▶ Pontefract Road ▶ Shafton ▶ Brierley Road ▶ Engine Lane ▶ Grimethorpe ▶
Park Spring Road ▶ Acorn Way ▶ Queensway ▶ St Lukes Road ▶ Brierley Road ▶ Brierley ▶
Church Street ▶ Cross Hill ▶ Barnsley Road ▶ Hemsworth, Bus Station ▶ Kirkby Road ▶ Hemsworth Road ▶
South Kirkby ▶ White Apron Street ▶ Barnsley Road ▶ Moorthorpe ▶ South Elmsall, Bus Station ▶
Barnsley Road ▶ High Street ▶ Ash Grove ▶ High Street ▶ Minsthorpe ▶ Mill Lane ▶ North Elmsall ▶
Minsthorpe Lane ▶ New Lane ▶ Upton, East Avenue

Upton, East Avenue ▶ Rose Avenue ▶ Common Lane ▶ New Lane ▶ North Elmsall ▶ Minsthorpe Lane ▶
Mill Lane ▶ Minsthorpe ▶ High Street ▶ South Elmsall, Bus Station ▶ Barnsley Road ▶ Moorthorpe ▶
South Kirkby ▶ White Apron Street ▶ Hemsworth Road ▶ Kirkby Road ▶ Hemsworth, Bus Station ▶
Barnsley Road ▶ Brierley ▶ Cross Hill ▶ Church Street ▶ Brierley Road ▶ Grimethorpe ▶ Brierley ▶
Grimethorpe ▶ St Lukes Road ▶ Queensway ▶ Acorn Way ▶ Park Spring Road ▶ Engine Lane ▶ Shafton ▶
Brierley Road ▶ Pontefract Road ▶ Cudworth ▶ Barnsley Road ▶ Lundwood ▶ Pontefract Road ▶
Cundy Cross ▶ Hoyle Mill ▶ Schwabish Gmund Way ▶ Barnsley, Interchange

Stopping points for service X28

Barnsley, Interchange ▶ Hoyle Mill ▶ Pontefract Road ▶ Cundy Cross ▶ Lundwood ▶ Shafton ▶ Brierley Road ▶ Brierley ▶ Barnsley Road ▶ Cross Hill ▶ Barnsley Road ▶ Hemsworth, Bus Station

Hemsworth, Bus Station ▶ Barnsley Road ▶ Brierley ▶ Cross Hill ▶ Barnsley Road ▶ Shafton ▶ Brierley Road ▶ Pontefract Road ▶ Lundwood ▶ Cundy Cross ▶ Hoyle Mill ▶ Schwabish Gmund Way ▶ Barnsley, Interchange

28, 28a ▶ Monday to Friday

	Barnsley Centre ▶ Pontefract												
Service number:	28	28	28	28	28	28	28	28	28	28	28	28	28
See notes:												SD	SH
Barnsley, Interchange	0511	0608	-	0706	0740	0806	0911	1011	1111	1211	1311	1411	1411
Lundwood, Pontefract Rd/Wycombe St	a. 0519	0616	-	0714	0748	0814	0919	1019	1119	1219	1319	1419	1419
Lundwood, Pontefract Rd/Wycombe St	d. 0519	0616	0653	0714	0748	0814	0919	1019	1119	1219	1319	1419	1419
Cudworth, Barnsley Rd/The Star	0524	0621	0658	0719	0753	0819	0924	1024	1124	1224	1324	1424	1424
Shafton, Brierley Rd/Ash Rd	0528	0626	0704	0724	0759	0824	0929	1029	1129	1229	1329	1428	1429
Shafton, Engine Ln/Advanced Learning Centre	-	-	-	-	0801	-	-	-	-	-	-	-	-
Grimethorpe, Park Spring Rd/Houghton Coll R'bout	0536	0634	0710	0732	-	0832	0936	1036	1136	1236	1336	1436	1436
Grimethorpe, Queensway/Interchange	a. -	0640	-	0738	-	0838	0942	1042	1142	1242	1342	-	1442
Grimethorpe, Queensway/Interchange	d. -	0641	-	0739	-	0842	0944	1044	1144	1244	1344	-	1444
Grimethorpe, Brierley Rd/Manor Cres	-	0644	-	0742	-	0845	0947	1047	1147	1247	1347	-	1447
Brierley, Cross Hill/Haldane Cl	-	0649	-	0748	-	0850	0952	1052	1152	1252	1352	-	1452
Hemsworth, Bus Stn	a. -	0656	-	0756	-	0857	0959	1059	1159	1259	1359	-	1459
Hemsworth, Bus Stn	d. -	0658	-	0757	-	0859	1001	1101	1201	1301	1401	-	1506
South Kirkby, Mill Ln	-	-	-	-	-	-	-	-	-	-	-	-	-
South Elmsall, South Elmsall Bus Stn	-	-	-	-	-	-	-	-	-	-	-	-	-
North Elmsall, Mill Ln/Simpson Rd	-	-	-	-	-	-	-	-	-	-	-	-	-
Upton, East Av/Rose Av	-	-	-	-	-	-	-	-	-	-	-	-	-
Fitzwilliam, Wakefield Rd/Jubilee Ct	-	0707	-	0806	-	0908	1009	1109	1209	1309	1409	-	1514
Ackworth Moor Top, Beverley Arms	-	0714	-	0814	-	0916	1017	1117	1217	1317	1417	-	1523
Featherstone, Pontefract Rd/Little Ln	-	0724	-	0824	-	0924	1026	1126	1226	1326	1426	-	1532
Pontefract, Pontefract Bus Stn	-	0731	-	0836	-	0935	1035	1135	1235	1335	1435	-	1542
Service number:	28	28	28	28A	28	28A	28	28A	28	28A	28	28A	28A
See notes:	SD												
Barnsley, Interchange	-	1511	1616	1823	-	1923	-	2023	-	2123	-	2223	-
Lundwood, Pontefract Rd/Wycombe St	a. -	1520	1626	1830	-	1930	-	2030	-	2130	-	2230	-
Lundwood, Pontefract Rd/Wycombe St	d. -	1520	1626	1830	-	1930	-	2030	-	2130	-	2230	-
Cudworth, Barnsley Rd/The Star	-	1525	1631	1835	-	1935	-	2035	-	2135	-	2235	-
Shafton, Brierley Rd/Ash Rd	-	1530	1636	1840	-	1940	-	2040	-	2140	-	2240	-
Shafton, Engine Ln/Advanced Learning Centre	1445	-	-	-	-	-	-	-	-	-	-	-	-
Grimethorpe, Park Spring Rd/Houghton Coll R'bout	-	1537	1643	1847	-	1947	-	2047	-	2147	-	2247	-
Grimethorpe, Queensway/Interchange	a. 1450	1543	1649	1852	-	1952	-	2052	-	2152	-	2252	-
Grimethorpe, Queensway/Interchange	d. 1451	1545	1651	1852	-	1952	-	2052	-	2152	-	2252	-
Grimethorpe, Brierley Rd/Manor Cres	1454	1548	1654	1855	-	1955	-	2055	-	2155	-	2255	-
Brierley, Cross Hill/Haldane Cl	1459	1553	1659	1859	-	1959	-	2059	-	2159	-	2259	-
Hemsworth, Bus Stn	a. 1506	1602	1708	-	-	-	-	-	-	-	-	-	-
Hemsworth, Bus Stn	d. 1506	1603	1709	-	1859	-	1959	-	2059	-	2159	-	-
South Kirkby, Mill Ln	-	-	-	1910	-	2010	-	2110	-	2210	-	-	2310
South Elmsall, South Elmsall Bus Stn	-	-	-	1918	-	2018	-	2118	-	2218	-	-	2318
North Elmsall, Mill Ln/Simpson Rd	-	-	-	1920	-	2020	-	2120	-	-	-	-	2320
Upton, East Av/Rose Av	-	-	-	1924	-	2024	-	2124	-	-	-	-	2324
Fitzwilliam, Wakefield Rd/Jubilee Ct	1514	1612	1717	-	1904	-	2004	-	2104	-	2204	-	-
Ackworth Moor Top, Beverley Arms	1523	1619	1724	-	1909	-	2009	-	2109	-	2209	-	-
Featherstone, Pontefract Rd/Little Ln	1532	1628	1732	-	1917	-	2017	-	2117	-	2217	-	-
Pontefract, Pontefract Bus Stn	1542	1637	1741	-	1926	-	2026	-	2126	-	2226	-	-

28, 28a ▶ Monday to Friday
Pontefract ▶ Barnsley Centre

Service number:	28	28	28	28	28	28	28	28	28	28	28	28	28	
Pontefract, Pontefract Bus Stn	-	-	-	0736	0842	0942	1042	1142	1242	1342	-	1442	1547	
Featherstone, Pontefract Rd/Little Ln	-	-	-	0744	0850	0950	1050	1150	1250	1350	-	1451	1556	
Ackworth Moor Top, Beverley Arms	-	-	-	0754	0859	0959	1059	1159	1259	1359	-	1500	1605	
Fitzwilliam, Fitzwilliam Hotel	-	-	-	0803	0907	1007	1107	1207	1307	1407	-	1508	1613	
Upton, East Av/Rose Av	-	-	-	-	-	-	-	-	-	-	-	-	-	
North Elmsall, Mill Ln/Simpson Rd	-	-	-	-	-	-	-	-	-	-	-	-	-	
South Elmsall, South Elmsall Bus Stn	-	-	-	-	-	-	-	-	-	-	-	-	-	
South Kirkby, White Apron St/Mill Ln	-	-	-	-	-	-	-	-	-	-	-	-	-	
Hemsworth, Bus Stn	a.	-	-	0813	0916	1016	1116	1216	1316	1416	-	1517	1622	
Hemsworth, Bus Stn	d.	0522	0610	0710	0815	0917	1017	1117	1217	1317	1417	-	1517	1622
Brierley, Cross Hill/Haldane Cl		0528	0616	0717	0821	0924	1024	1124	1224	1324	1424	-	1524	1629
Grimethorpe, Brierley Rd/Windmill Av		0531	0619	0721	0824	0928	1028	1128	1228	1328	1428	-	1528	1633
Grimethorpe, Queensway/Interchange		0535	0623	0726	0828	0932	1032	1132	1232	1332	1432	1500	1532	1637
Grimethorpe, Park Spring Rd/Houghton Coll R'bout		0540	0628	0731	0833	0937	1037	1137	1237	1337	1437	1508	1538	1643
Shafton, Pontefract Rd/Tollgate Cl		0547	0635	0739	0841	0944	1044	1144	1244	1344	1444	1514	1546	1652
Cudworth, Barnsley Rd/St Johns Rd		0551	0639	0744	0846	0949	1049	1149	1249	1349	1449	1519	1551	1655
Lundwood, Pontefract Rd/Wycombe St		0555	0643	0748	0851	0953	1053	1153	1253	1353	1453	1523	1555	1701
Barnsley, Interchange		0603	0651	0757	0859	1002	1102	1202	1302	1402	1502	1532	1604	1710

Service number:	28	28	28	28A	28	28A	28	28A	28	28A	28	28A	
Pontefract, Pontefract Bus Stn	1647	1750	1830	-	1930	-	2030	-	2130	-	2230	-	
Featherstone, Pontefract Rd/Little Ln	1656	1759	1838	-	1938	-	2038	-	2138	-	2238	-	
Ackworth Moor Top, Beverley Arms	1705	1808	1846	-	1946	-	2046	-	2146	-	2246	-	
Fitzwilliam, Fitzwilliam Hotel	1713	1816	1853	-	1953	-	2053	-	2153	-	2253	-	
Upton, East Av/Rose Av	-	-	-	1925	-	2025	-	2125	-	-	-	-	
North Elmsall, Mill Ln/Simpson Rd	-	-	-	1930	-	2030	-	2130	-	-	-	-	
South Elmsall, South Elmsall Bus Stn	-	-	-	1933	-	2033	-	2133	-	2233	-	-	
South Kirkby, White Apron St/Mill Ln	-	-	-	1941	-	2041	-	2141	-	2238	-	-	
Hemsworth, Bus Stn	a.	1722	1825	1858	1947	1958	2047	2058	2147	2158	2247	2258	-
Hemsworth, Bus Stn	d.	1722	1825	-	1947	-	2047	-	2147	-	2247	-	-
Brierley, Cross Hill/Haldane Cl		1729	1832	-	1953	-	2053	-	2153	-	2253	-	-
Grimethorpe, Brierley Rd/Windmill Av		1733	1836	-	1956	-	2056	-	2156	-	2256	-	-
Grimethorpe, Queensway/Interchange		1737	1841	-	2000	-	2100	-	2200	-	2300	-	-
Grimethorpe, Park Spring Rd/Houghton Coll R'bout		1742	1846	-	2007	-	2107	-	2207	-	2307	-	2317
Shafton, Pontefract Rd/Tollgate Cl		1749	1854	-	2014	-	2114	-	2214	-	2314	-	2324
Cudworth, Barnsley Rd/St Johns Rd		1754	1858	-	2018	-	2118	-	2218	-	2318	-	2328
Lundwood, Pontefract Rd/Wycombe St		1758	1902	-	2022	-	2122	-	2222	-	2322	-	2332
Barnsley, Interchange		1807	1910	-	2030	-	2130	-	2230	-	2330	-	2340

24 hour clock

24 hour clock

Throughout South Yorkshire our timetables use the 24 hour clock to avoid confusion between am and pm times.

For example:

9.00am is shown as 0900

2.15pm is shown as 1415

10.25pm is shown as 2225



24 hour times

12 hour times

28, 28a ▶ Saturday

Barnsley Centre ▶ Pontefract

Service number:	28	28	28	28	28	28	28	28	28	28	28	28	28
Barnsley, Interchange	0507	0610	0651	0706	0811	0911	1011	1111	1211	1311	1411	1511	1616
Lundwood, Pontefract Rd/Wycombe St	0515	0618	0659	0714	0819	0919	1019	1119	1219	1319	1419	1520	1626
Cudworth, Barnsley Rd/The Star	0520	0623	0704	0719	0824	0924	1024	1124	1224	1324	1424	1525	1631
Shafton, Brierley Rd/Ash Rd	0526	0629	0710	0725	0830	0930	1030	1130	1230	1330	1430	1531	1637
Grimethorpe, Park Spring Rd/Houghton Coll R'bout	0532	0635	0716	0731	0836	0936	1036	1136	1236	1336	1436	1537	1643
Grimethorpe, Queensway/Interchange	a. 0537	0641	-	0737	0842	0942	1042	1142	1242	1342	1442	1543	1649
Grimethorpe, Queensway/Interchange	d. -	0643	-	0739	0844	0944	1044	1144	1244	1344	1444	1545	1651
Grimethorpe, Brierley Rd/Manor Cres	-	0646	-	0742	0847	0947	1047	1147	1247	1347	1447	1548	1654
Brierley, Cross Hill/Haldane Cl	-	0651	-	0747	0852	0952	1052	1152	1252	1352	1452	1553	1659
Hemsworth, Bus Stn	a. -	0700	-	0756	0901	1001	1101	1201	1301	1401	1501	1602	1708
Hemsworth, Bus Stn	d. -	-	-	0757	0902	1002	1102	1202	1302	1402	1502	1603	1709
South Kirkby, Mill Ln	-	-	-	-	-	-	-	-	-	-	-	-	-
North Elmsall, Mill Ln/Simpson Rd	-	-	-	-	-	-	-	-	-	-	-	-	-
South Elmsall, South Elmsall Bus Stn	-	-	-	-	-	-	-	-	-	-	-	-	-
Upton, East Av/Rose Av	-	-	-	-	-	-	-	-	-	-	-	-	-
Fitzwilliam, Wakefield Rd/Jubilee Ct	-	-	-	0806	0911	1011	1111	1211	1311	1411	1511	1612	1718
Ackworth Moor Top, Beverley Arms	-	-	-	0813	0918	1018	1118	1218	1318	1418	1518	1619	1725
Featherstone, Pontefract Rd/Little Ln	-	-	-	0822	0927	1027	1127	1227	1327	1427	1527	1628	1734
Pontefract, Pontefract Bus Stn	-	-	-	0836	0936	1036	1136	1236	1336	1436	1536	1637	1743

Service number:	28	28A	28	28A	28	28A	28	28A	28	28A	28A
Barnsley, Interchange	-	1823	-	1923	-	2023	-	2123	-	2223	-
Lundwood, Pontefract Rd/Wycombe St	-	1830	-	1930	-	2030	-	2130	-	2230	-
Cudworth, Barnsley Rd/The Star	-	1835	-	1935	-	2035	-	2135	-	2235	-
Shafton, Brierley Rd/Ash Rd	-	1840	-	1940	-	2040	-	2140	-	2240	-
Grimethorpe, Park Spring Rd/Houghton Coll R'bout	-	1847	-	1947	-	2047	-	2147	-	2247	-
Grimethorpe, Queensway/Interchange	a. -	1852	-	1952	-	2052	-	2152	-	2252	-
Grimethorpe, Queensway/Interchange	d. -	1852	-	1952	-	2052	-	2152	-	2252	-
Grimethorpe, Brierley Rd/Manor Cres	-	1855	-	1955	-	2055	-	2155	-	2255	-
Brierley, Cross Hill/Haldane Cl	-	1859	-	1959	-	2059	-	2159	-	2259	-
Hemsworth, Bus Stn	a. -	-	-	-	-	-	-	-	-	-	-
Hemsworth, Bus Stn	d. 1757	-	1859	-	1959	-	2059	-	2159	-	2306
South Kirkby, Mill Ln	-	1910	-	2010	-	2110	-	2210	-	-	2310
North Elmsall, Mill Ln/Simpson Rd	-	1918	-	2018	-	2118	-	2218	-	-	2318
South Elmsall, South Elmsall Bus Stn	-	1920	-	2020	-	2120	-	-	-	-	2320
Upton, East Av/Rose Av	-	1924	-	2024	-	2124	-	-	-	-	2324
Fitzwilliam, Wakefield Rd/Jubilee Ct	1804	-	1904	-	2004	-	2104	-	2204	-	-
Ackworth Moor Top, Beverley Arms	1809	-	1909	-	2009	-	2109	-	2209	-	-
Featherstone, Pontefract Rd/Little Ln	1817	-	1917	-	2017	-	2117	-	2217	-	-
Pontefract, Pontefract Bus Stn	1826	-	1926	-	2026	-	2126	-	2226	-	-

28, 28a ▶ Saturday

Pontefract ▶ Barnsley Centre

Service number:	28	28	28	28	28	28	28	28	28	28	28	28	28
Pontefract, Pontefract Bus Stn	-	-	-	0842	0942	1042	1142	1242	1342	-	1442	1547	1647
Featherstone, Pontefract Rd/Little Ln	-	-	-	0851	0951	1051	1151	1251	1351	-	1451	1556	1656
Ackworth Moor Top, Beverley Arms	-	-	-	0859	0959	1059	1159	1259	1359	-	1459	1604	1704
Fitzwilliam, Fitzwilliam Hotel	-	-	-	0907	1007	1107	1207	1307	1407	-	1507	1612	1712
Upton, East Av/Rose Av	-	-	-	-	-	-	-	-	-	-	-	-	-
North Elmsall, Mill Ln/Simpson Rd	-	-	-	-	-	-	-	-	-	-	-	-	-
South Elmsall, South Elmsall Bus Stn	-	-	-	-	-	-	-	-	-	-	-	-	-
South Kirkby, White Apron St/Mill Ln	-	-	-	-	-	-	-	-	-	-	-	-	-
Hemsworth, Bus Stn	-	0712	0811	0917	1017	1117	1217	1317	1417	-	1517	1622	1722
Brierley, Cross Hill/Haldane Cl	-	0720	0819	0925	1025	1125	1225	1325	1425	-	1525	1630	1730
Grimethorpe, Brierley Rd/Windmill Av	-	0724	0823	0929	1029	1129	1229	1329	1429	-	1529	1634	1734
Grimethorpe, Queensway/Interchange	0538	0728	0827	0933	1033	1133	1233	1333	1433	1500	1533	1638	1738
Grimethorpe, Park Spring Rd/Houghton Coll R'bout	0543	0733	0832	0938	1038	1138	1238	1338	1438	1508	1538	1643	1743
Shafton, Pontefract Rd/Tollgate Cl	0548	0739	0838	0944	1044	1144	1244	1344	1444	1514	1544	1649	1749
Cudworth, Barnsley Rd/St Johns Rd	0552	0744	0843	0949	1049	1149	1249	1349	1449	1519	1549	1654	1754
Lundwood, Pontefract Rd/Wycombe St	0555	0748	0847	0953	1053	1153	1253	1353	1453	1523	1553	1658	1758
Barnsley, Interchange	0603	0757	0857	1002	1102	1202	1302	1402	1502	1532	1602	1707	1807

Service number:	28	28	28A	28	28A	28	28A	28	28A	28	28A
Pontefract, Pontefract Bus Stn	1750	1830	-	1930	-	2030	-	2130	-	2230	-
Featherstone, Pontefract Rd/Little Ln	1759	1838	-	1938	-	2038	-	2138	-	2238	-
Ackworth Moor Top, Beverley Arms	1807	1846	-	1946	-	2046	-	2146	-	2246	-
Fitzwilliam, Fitzwilliam Hotel	1815	1853	-	1953	-	2053	-	2153	-	2253	-
Upton, East Av/Rose Av	-	-	1925	-	2025	-	2125	-	-	-	-
North Elmsall, Mill Ln/Simpson Rd	-	-	1930	-	2030	-	2130	-	-	-	-
South Elmsall, South Elmsall Bus Stn	-	-	1933	-	2033	-	2133	-	2233	-	-
South Kirkby, White Apron St/Mill Ln	-	-	1941	-	2041	-	2141	-	2241	-	-
Hemsworth, Bus Stn	1825	1858	1947	1958	2047	2058	2147	2158	2247	2258	-
Brierley, Cross Hill/Haldane Cl	1833	-	1953	-	2053	-	2153	-	2253	-	-
Grimethorpe, Brierley Rd/Windmill Av	1837	-	1956	-	2056	-	2156	-	2256	-	-
Grimethorpe, Queensway/Interchange	1841	-	2000	-	2100	-	2200	-	2300	-	-
Grimethorpe, Park Spring Rd/Houghton Coll R'bout	1846	-	2007	-	2107	-	2207	-	2307	-	2317
Shafton, Pontefract Rd/Tollgate Cl	1852	-	2014	-	2114	-	2214	-	2314	-	2324
Cudworth, Barnsley Rd/St Johns Rd	1857	-	2018	-	2118	-	2218	-	2318	-	2328
Lundwood, Pontefract Rd/Wycombe St	1901	-	2022	-	2122	-	2222	-	2322	-	2332
Barnsley, Interchange	1910	-	2030	-	2130	-	2230	-	2330	-	2340

28, 28a, X28 ▶ Sunday
Barnsley Centre ▶ Upton

Service number:	28	28	28	28A	28	28A	28	28A	28	28A	X28	28	28A
Barnsley, Interchange	0518	0625	-	0823	-	0923	-	1023	-	1123	1128	-	1223
Lundwood, Pontefract Rd/Wycombe St	0523	0630	-	0830	-	0930	-	1030	-	1130	1135	-	1230
Cudworth, Barnsley Rd/The Star	0528	0635	-	0835	-	0935	-	1035	-	1135	-	-	1235
Shafton, Brierley Rd/Ash Rd	0533	0640	-	0840	-	0940	-	1040	-	1140	1142	-	1240
Grimethorpe, Park Spring Rd/Houghton Coll R'bout	0539	0646	-	0846	-	0946	-	1046	-	1146	-	-	1246
Grimethorpe, Queensway/Interchange	a. 0544	-	-	0851	-	0951	-	1051	-	1151	-	-	1251
Grimethorpe, Queensway/Interchange	d.	-	-	0852	-	0952	-	1052	-	1152	-	-	1252
Grimethorpe, Brierley Rd/Manor Cres	-	-	-	0855	-	0955	-	1055	-	1155	-	-	1255
Brierley, Cross Hill/Haldane Cl	-	-	-	0859	-	0959	-	1059	-	1159	1145	-	1259
Hemsworth, Bus Stn	a.	-	-	0905	-	1005	-	1105	-	1205	1153	-	1305
Hemsworth, Bus Stn	d.	-	-	0857	0906	0959	1006	1059	1106	1159	1206	-	1259 1306
South Kirkby, Mill Ln	-	-	-	0911	-	1011	-	1111	-	1211	-	-	1311
South Elmsall, South Elmsall Bus Stn	-	-	-	0918	-	1018	-	1118	-	1218	-	-	1318
North Elmsall, Mill Ln/Simpson Rd	-	-	-	0920	-	1020	-	1120	-	1220	-	-	1320
Upton, East Av/Rose Av	-	-	-	0924	-	1024	-	1124	-	1224	-	-	1324
Fitzwilliam, Wakefield Rd/Jubilee Ct	-	-	0904	-	1006	-	1104	-	1204	-	-	-	1304
Ackworth Moor Top, Beverley Arms	-	-	0909	-	1011	-	1109	-	1209	-	-	-	1309
Featherstone, Pontefract Rd/Little Ln	-	-	0917	-	1019	-	1117	-	1217	-	-	-	1317
Pontefract, Pontefract Bus Stn	-	-	0926	-	1028	-	1126	-	1226	-	-	-	1326

Service number:	28	28A	28	28A	28	28A	X28	28	28A	28	28A	28	28A
Barnsley, Interchange	-	1323	-	1423	-	1523	1528	-	1623	-	1723	-	1823
Lundwood, Pontefract Rd/Wycombe St	-	1330	-	1430	-	1530	1535	-	1630	-	1730	-	1830
Cudworth, Barnsley Rd/The Star	-	1335	-	1435	-	1535	-	-	1635	-	1735	-	1835
Shafton, Brierley Rd/Ash Rd	-	1340	-	1440	-	1540	1542	-	1640	-	1740	-	1840
Grimethorpe, Park Spring Rd/Houghton Coll R'bout	-	1346	-	1446	-	1546	-	-	1646	-	1746	-	1846
Grimethorpe, Queensway/Interchange	a.	-	1351	-	1451	-	1551	-	1651	-	1751	-	1851
Grimethorpe, Queensway/Interchange	d.	-	1352	-	1452	-	1552	-	1652	-	1752	-	1852
Grimethorpe, Brierley Rd/Manor Cres	-	1355	-	1455	-	1555	-	-	1655	-	1755	-	1855
Brierley, Cross Hill/Haldane Cl	-	1359	-	1459	-	1559	1545	-	1659	-	1759	-	1859
Hemsworth, Bus Stn	a.	-	1405	-	1505	-	1605	1553	-	1705	-	1805	-
Hemsworth, Bus Stn	d.	1359	1406	1459	1506	1559	1606	-	1659	1706	1759	1806	1859 1906
South Kirkby, Mill Ln	-	1411	-	1511	-	1611	-	-	1711	-	1811	-	1911
South Elmsall, South Elmsall Bus Stn	-	1418	-	1518	-	1618	-	-	1718	-	1818	-	1918
North Elmsall, Mill Ln/Simpson Rd	-	1420	-	1520	-	1620	-	-	1720	-	1820	-	1920
Upton, East Av/Rose Av	-	1424	-	1524	-	1624	-	-	1724	-	1824	-	1924
Fitzwilliam, Wakefield Rd/Jubilee Ct	1404	-	1504	-	1604	-	-	1704	-	1804	-	-	1904
Ackworth Moor Top, Beverley Arms	1409	-	1509	-	1609	-	-	1709	-	1809	-	-	1909
Featherstone, Pontefract Rd/Little Ln	1417	-	1517	-	1617	-	-	1717	-	1817	-	-	1917
Pontefract, Pontefract Bus Stn	1426	-	1526	-	1626	-	-	1726	-	1826	-	-	1926

28, 28a, X28 ▶ Sunday

Barnsley Centre ▶ Upton

Service number:	28	28A	28	28A	28	28A	28A	28A
Barnsley, Interchange	-	1923	-	2023	-	2123	2223	-
Lundwood, Pontefract Rd/Wycombe St	-	1930	-	2030	-	2130	2230	-
Cudworth, Barnsley Rd/The Star	-	1935	-	2035	-	2135	2235	-
Shafton, Brierley Rd/Ash Rd	-	1940	-	2040	-	2140	2240	-
Grimethorpe, Park Spring Rd/Houghton Coll R'bout	-	1946	-	2046	-	2146	2246	-
Grimethorpe, Queensway/Interchange	a.	-	1951	-	2051	-	2151	2251
Grimethorpe, Queensway/Interchange	d.	-	1952	-	2052	-	2152	2252
Grimethorpe, Brierley Rd/Manor Cres	-	1955	-	2055	-	2155	2255	-
Brierley, Cross Hill/Haldane Cl	-	1959	-	2059	-	2159	2259	-
Hemsworth, Bus Stn	a.	-	2005	-	2105	-	2205	2305
Hemsworth, Bus Stn	d.	1959	2006	2059	2106	2159	2206	- 2306
South Kirkby, Mill Ln	-	2011	-	2111	-	2211	-	2311
South Elmsall, South Elmsall Bus Stn	-	2018	-	2118	-	2218	-	2318
North Elmsall, Mill Ln/Simpson Rd	-	2020	-	2120	-	2220	-	2320
Upton, East Av/Rose Av	-	2024	-	2124	-	2224	-	2324
Fitzwilliam, Wakefield Rd/Jubilee Ct	2004	-	2104	-	2204	-	-	-
Ackworth Moor Top, Beverley Arms	2009	-	2109	-	2209	-	-	-
Featherstone, Pontefract Rd/Little Ln	2017	-	2117	-	2217	-	-	-
Pontefract, Pontefract Bus Stn	2026	-	2126	-	2226	-	-	-

28, 28a, X28 ▶ Sunday

Upton ▶ Barnsley Centre

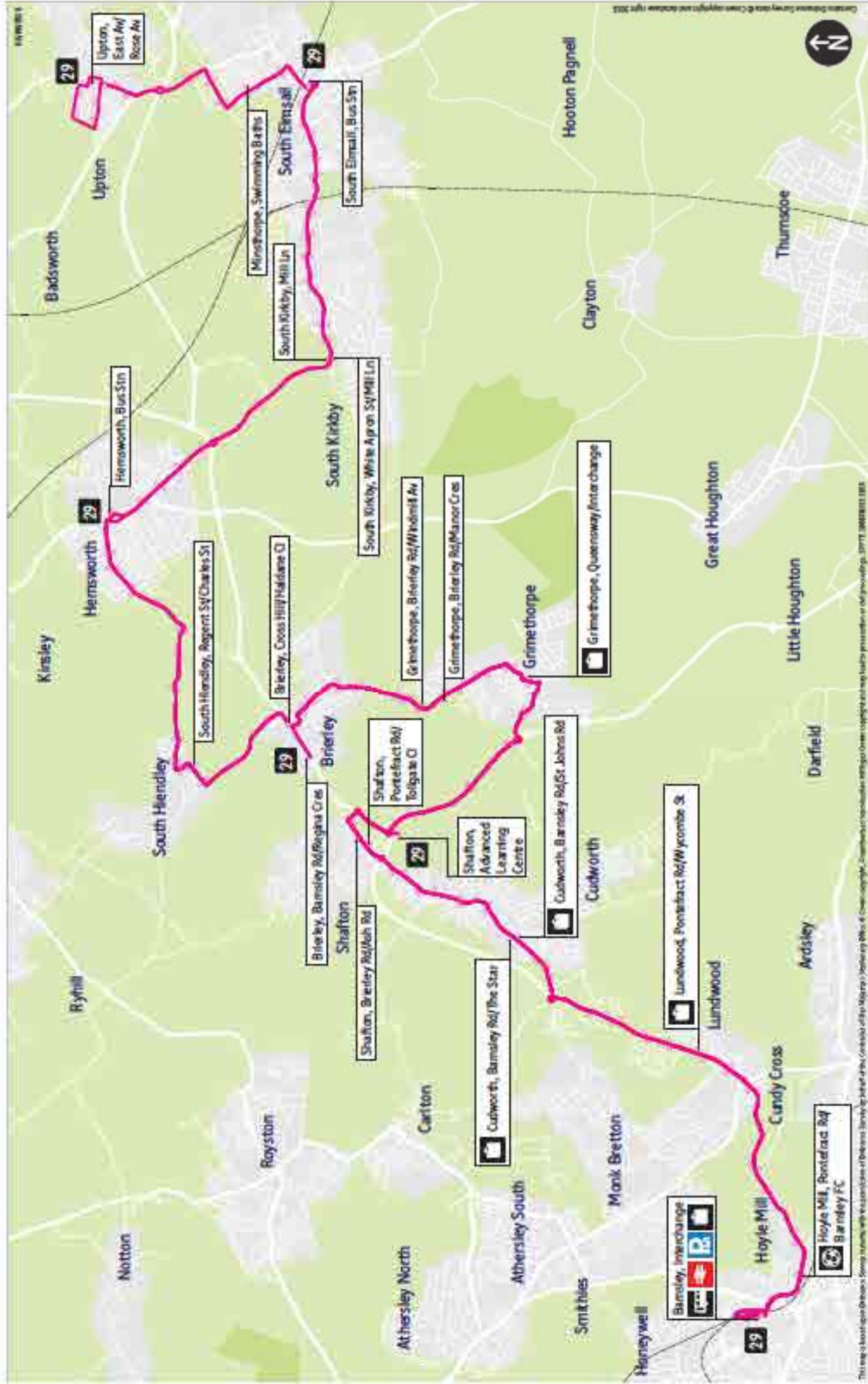
Service number:	28A	28A	28A	28	28A	28	28A	28	X28	28A	28	28A	28
Pontefract, Pontefract Bus Stn	-	-	-	0930	-	1030	-	1130	-	-	1230	-	1330
Featherstone, Pontefract Rd/Little Ln	-	-	-	0938	-	1038	-	1138	-	-	1238	-	1338
Ackworth Moor Top, Beverley Arms	-	-	-	0946	-	1046	-	1146	-	-	1246	-	1346
Fitzwilliam, Fitzwilliam Hotel	-	-	-	0953	-	1053	-	1153	-	-	1253	-	1353
Upton, East Av/Rose Av	-	-	0928	-	1028	-	1128	-	-	1228	-	1328	-
North Elmsall, Mill Ln/Simpson Rd	-	-	0932	-	1032	-	1132	-	-	1232	-	1332	-
South Elmsall, South Elmsall Bus Stn	-	-	0934	-	1034	-	1134	-	-	1234	-	1334	-
South Kirkby, White Apron St/Mill Ln	-	-	0941	-	1041	-	1141	-	-	1241	-	1341	-
Hemsworth, Bus Stn	-	-	0949	0958	1049	1058	1149	1158	1200	1249	1258	1349	1358
Brierley, Cross Hill/Haldane Cl	-	-	0955	-	1055	-	1155	-	1207	1255	-	1355	-
Grimethorpe, Brierley Rd/Windmill Av	-	-	0958	-	1058	-	1158	-	-	1258	-	1358	-
Grimethorpe, Queensway/Interchange	-	-	1002	-	1102	-	1202	-	-	1302	-	1402	-
Grimethorpe, Park Spring Rd/Houghton Coll R'bout	0606	0710	1008	-	1108	-	1208	-	-	1308	-	1408	-
Grimethorpe, Queensway/Interchange	-	0715	-	-	-	-	-	-	-	-	-	-	-
Shafton, Pontefract Rd/Tollgate Cl	0611	0721	1014	-	1114	-	1214	-	1210	1314	-	1414	-
Cudworth, Barnsley Rd/St Johns Rd	0615	0725	1018	-	1118	-	1218	-	-	1318	-	1418	-
Lundwood, Pontefract Rd/Wycombe St	0619	0729	1022	-	1122	-	1222	-	1217	1322	-	1422	-
Barnsley, Interchange	0624	0737	1030	-	1130	-	1230	-	1225	1330	-	1430	-

Service number:	28A	28	28A	28	X28	28A	28	28A	28	28A	28	28A	28
Pontefract, Pontefract Bus Stn	-	1430	-	1530	-	-	1630	-	1730	-	1830	-	1930
Featherstone, Pontefract Rd/Little Ln	-	1438	-	1538	-	-	1638	-	1738	-	1838	-	1938
Ackworth Moor Top, Beverley Arms	-	1446	-	1546	-	-	1646	-	1746	-	1846	-	1946
Fitzwilliam, Fitzwilliam Hotel	-	1453	-	1553	-	-	1653	-	1753	-	1853	-	1953
Upton, East Av/Rose Av	1428	-	1528	-	-	1628	-	1728	-	1828	-	1928	-
North Elmsall, Mill Ln/Simpson Rd	1432	-	1532	-	-	1632	-	1732	-	1832	-	1932	-
South Elmsall, South Elmsall Bus Stn	1434	-	1534	-	-	1634	-	1734	-	1834	-	1934	-
South Kirkby, White Apron St/Mill Ln	1441	-	1541	-	-	1641	-	1741	-	1841	-	1941	-
Hemsworth, Bus Stn	1449	1458	1549	1558	1600	1649	1658	1749	1758	1849	1858	1949	1958
Brierley, Cross Hill/Haldane Cl	1455	-	1555	-	1607	1655	-	1755	-	1855	-	1955	-
Grimethorpe, Brierley Rd/Windmill Av	1458	-	1558	-	-	1658	-	1758	-	1858	-	1958	-
Grimethorpe, Queensway/Interchange	1502	-	1602	-	-	1702	-	1802	-	1902	-	2002	-
Grimethorpe, Park Spring Rd/Houghton Coll R'bout	1508	-	1608	-	-	1708	-	1808	-	1908	-	2008	-
Grimethorpe, Queensway/Interchange	-	-	-	-	-	-	-	-	-	-	-	-	-
Shafton, Pontefract Rd/Tollgate Cl	1514	-	1614	-	1610	1714	-	1814	-	1914	-	2014	-
Cudworth, Barnsley Rd/St Johns Rd	1518	-	1618	-	-	1718	-	1818	-	1918	-	2018	-
Lundwood, Pontefract Rd/Wycombe St	1522	-	1622	-	1617	1722	-	1822	-	1922	-	2022	-
Barnsley, Interchange	1530	-	1630	-	1625	1730	-	1830	-	1930	-	2030	-

Service number:	28A	28	28A	28	28A	28	28A
Pontefract, Pontefract Bus Stn	-	2030	-	2130	-	2230	-
Featherstone, Pontefract Rd/Little Ln	-	2038	-	2138	-	2238	-
Ackworth Moor Top, Beverley Arms	-	2046	-	2146	-	2246	-
Fitzwilliam, Fitzwilliam Hotel	-	2053	-	2153	-	2253	-
Upton, East Av/Rose Av	2028	-	2128	-	2228	-	-
North Elmsall, Mill Ln/Simpson Rd	2032	-	2132	-	2232	-	-
South Elmsall, South Elmsall Bus Stn	2034	-	2134	-	2234	-	-
South Kirkby, White Apron St/Mill Ln	2041	-	2141	-	2241	-	-
Hemsworth, Bus Stn	2049	2058	2149	2158	2249	2258	-
Brierley, Cross Hill/Haldane Cl	2055	-	2155	-	2255	-	-
Grimethorpe, Brierley Rd/Windmill Av	2058	-	2158	-	2258	-	-
Grimethorpe, Queensway/Interchange	2102	-	2202	-	2302	-	-
Grimethorpe, Park Spring Rd/Houghton Coll R'bout	2108	-	2208	-	2308	-	2318
Grimethorpe, Queensway/Interchange	-	-	-	-	-	-	-
Shafton, Pontefract Rd/Tollgate Cl	2114	-	2214	-	2314	-	2324
Cudworth, Barnsley Rd/St Johns Rd	2118	-	2218	-	2318	-	2328
Lundwood, Pontefract Rd/Wycombe St	2122	-	2222	-	2322	-	2332
Barnsley, Interchange	2130	-	2230	-	2330	-	2340

Notes: a. - Arrival time, d. - Departure time, SD - Schooldays only, SH - School Holidays only.

Bus route map for service 29



= Terminus point

 = Public transport
 = Bus route & stops
 = Shopping area
 = Rail line & station
 = Tram route & stop

This map is based upon Ordnance Survey data with the permission of Ordnance Survey. It is not to be used for navigation. Ordnance Survey is not responsible for any errors or omissions. © 2011 Ordnance Survey. All rights reserved. OSN110000011000

Stopping points for service 29

Barnsley, Interchange ▶ Hoyle Mill ▶ Pontefract Road ▶ Cundy Cross ▶ Lundwood ▶ Cudworth ▶
 Barnsley Road ▶ Pontefract Road ▶ Shafton ▶ Brierley Road ▶ Engine Lane ▶ Grimethorpe ▶
 Acorn Way ▶ Queensway ▶ St Lukes Road ▶ Brierley Road ▶ Brierley ▶ Church Street ▶ Cross Hill ▶
 South Hiendley ▶ Regent Street ▶ Elizabeth Avenue ▶ Robin Lane ▶ High Street ▶ Robin Lane ▶
 Barnsley Road ▶ Hemsworth, Bus Station ▶ Kirkby Road ▶ Hemsworth Road ▶ South Kirkby ▶
 White Apron Street ▶ Barnsley Road ▶ Moorthorpe ▶ South Elmsall, Bus Station ▶ Barnsley Road ▶
 Ash Grove ▶ Minsthorpe ▶ Minsthorpe Lane ▶ North Elmsall ▶ New Lane ▶ Upton, East Avenue

Upton, East Avenue ▶ Rose Avenue ▶ Common Lane ▶ New Lane ▶ North Elmsall ▶ Minsthorpe Lane ▶
 Minsthorpe ▶ Ash Grove ▶ South Elmsall, Bus Station ▶ Barnsley Road ▶ Moorthorpe ▶ South Kirkby ▶
 White Apron Street ▶ Hemsworth Road ▶ Kirkby Road ▶ Hemsworth, Bus Station ▶ Barnsley Road ▶
 Robin Lane ▶ South Hiendley ▶ High Street ▶ Elizabeth Avenue ▶ Regent Street ▶ Brierley ▶
 Cross Hill ▶ Church Street ▶ Brierley Road ▶ Grimethorpe ▶ Brierley ▶ Grimethorpe ▶ St Lukes Road ▶
 Queensway ▶ Acorn Way ▶ Engine Lane ▶ Shafton ▶ Brierley Road ▶ Pontefract Road ▶ Cudworth ▶
 Barnsley Road ▶ Lundwood ▶ Pontefract Road ▶ Cundy Cross ▶ Hoyle Mill ▶ Schwabish Gmund Way ▶
 Barnsley, Interchange

29 ▶ Monday to Friday

Barnsley Centre ▶ Upton

Barnsley, Interchange		0746	0851	0951	1051	1151	1251	1351	1451	1551	1656	1716	1803
Lundwood, Pontefract Rd/Wycombe St		0754	0859	0959	1059	1159	1259	1359	1459	1600	1706	1727	1810
Cudworth, Barnsley Rd/The Star		0759	0904	1004	1104	1204	1304	1404	1504	1605	1711	1732	1815
Shafton, Brierley Rd/Ash Rd		0805	0910	1010	1110	1210	1310	1410	1510	1611	1717	1738	1821
Grimethorpe, Queensway/Interchange	a.	0811	0916	1016	1116	1216	1316	1416	1516	1617	1723	1744	1827
Grimethorpe, Queensway/Interchange	d.	0812	0917	1017	1117	1217	1317	1417	1517	1618	1724	1745	1828
Grimethorpe, Brierley Rd/Manor Cres		0815	0920	1020	1120	1220	1320	1420	1520	1621	1727	1748	1831
Brierley, Cross Hill/Haldane Cl		0820	0925	1025	1125	1225	1325	1425	1525	1626	1732	1753	1836
South Hiendley, Regent St Charles St		0822	0927	1027	1127	1227	1327	1427	1527	1628	1734	1755	1838
Hemsworth, Bus Stn	a.	0833	0938	1038	1138	1238	1338	1438	1538	1639	1745	1806	1849
Hemsworth, Bus Stn	d.	0835	0940	1040	1140	1240	1340	1440	1540	1641	1747	1806	-
South Kirkby, Mill Ln		0841	0946	1046	1146	1246	1346	1446	1546	1647	1753	1812	-
South Elmsall, Bus Stn		0850	0955	1055	1155	1255	1355	1455	1555	1656	1802	1821	-
Minsthorpe, Swimming Baths		0853	0958	1058	1158	1258	1358	1458	1558	1659	1805	-	-
Upton, East Av/Rose Av		0857	1002	1102	1202	1302	1402	1502	1602	1703	1809	-	-

29 ▶ Monday to Friday

Upton ▶ Barnsley Centre

See notes:					SD									
Upton, East Av/Rose Av		-	-	0659	-	-	0728	0805	0912	1012	1112	1212	1312	1412
Minsthorpe, Swimming Baths		-	-	0704	-	-	0733	0810	0917	1017	1117	1217	1317	1417
South Elmsall, Bus Stn		-	-	0706	-	-	0735	0812	0919	1019	1119	1219	1319	1419
South Kirkby, White Apron St/Mill Ln		-	-	0713	-	-	0742	0819	0926	1026	1126	1226	1326	1426
Hemsworth, Bus Stn	a.	-	-	0721	-	-	0750	0827	0934	1034	1134	1234	1334	1434
Hemsworth, Bus Stn	d.	-	-	0724	-	-	0753	0830	0937	1037	1137	1237	1337	1437
South Hiendley, Regent St/Charles St		-	-	0732	-	-	0801	0838	0945	1045	1145	1245	1345	1445
Brierley, Cross Hill/Haldane Cl		-	-	0736	-	-	0805	0842	0949	1049	1149	1249	1349	1449
Brierley, Barnsley Rd/Regina Cres		0656	0728	-	0748	0753	-	-	-	-	-	-	-	-
Grimethorpe, Brierley Rd/Windmill Av		0701	0732	0741	0753	0758	0810	0847	0954	1054	1154	1254	1354	1454
Grimethorpe, Queensway/Interchange		0705	0737	0745	0759	0805	0814	0851	0958	1058	1158	1258	1358	1458
Shafton, Advanced Learning Centre		-	-	-	-	0812	-	-	-	-	-	-	-	-
Shafton, Pontefract Rd/Tollgate Cl		0711	0743	0751	0807	-	0820	0857	1004	1104	1204	1304	1404	1504
Cudworth, Barnsley Rd/St Johns Rd		0716	0748	0756	0813	-	0825	0902	1009	1109	1209	1309	1409	1509
Lundwood, Pontefract Rd/Wycombe St		0720	0752	0800	0818	-	0829	0906	1013	1113	1213	1313	1413	1513
Barnsley, Interchange		0729	0802	0809	0827	-	0838	0915	1022	1122	1222	1322	1422	1522

29 ▶ Monday to Friday (continued)

Upton ▶ Barnsley Centre

Upton, East Av/Rose Av	1512	1617	1717
Minsthorpe, Swimming Baths	1517	1622	1722
South Elmsall, Bus Stn	1519	1624	1724
South Kirkby, White Apron St/Mill Ln	1526	1631	1731
Hemsworth, Bus Stn	a. 1534	1639	1739
Hemsworth, Bus Stn	d. 1537	1642	1742
South Hiendley, Regent St/Charles St	1545	1650	1750
Brierley, Cross Hill/Haldane Cl	1549	1654	1754
Brierley, Barnsley Rd/Regina Cres	-	-	-
Grimethorpe, Brierley Rd/Windmill Av	1554	1659	1759
Grimethorpe, Queensway/Interchange	1558	1703	1803
Shafton, Advanced Learning Centre	-	-	-
Shafton, Pontefract Rd/Tollgate Cl	1604	1709	1809
Cudworth, Barnsley Rd/St Johns Rd	1609	1714	1814
Lundwood, Pontefract Rd/Wycombe St	1613	1718	1818
Barnsley, Interchange	1622	1727	1827

29 ▶ Saturday

Barnsley Centre ▶ Upton

Barnsley, Interchange	0746	0851	0951	1051	1151	1251	1351	1451	1551	1656	1716	1803
Lundwood, Pontefract Rd/Wycombe St	0754	0859	0959	1059	1159	1259	1359	1459	1600	1706	1727	1810
Cudworth, Barnsley Rd/The Star	0759	0904	1004	1104	1204	1304	1404	1504	1605	1711	1732	1815
Shafton, Brierley Rd/Ash Rd	0805	0910	1010	1110	1210	1310	1410	1510	1611	1717	1738	1821
Grimethorpe, Queensway/Interchange	a. 0811	0916	1016	1116	1216	1316	1416	1516	1617	1723	1744	1827
Grimethorpe, Queensway/Interchange	d. 0812	0917	1017	1117	1217	1317	1417	1517	1618	1724	1745	1828
Grimethorpe, Brierley Rd/Manor Cres	0815	0920	1020	1120	1220	1320	1420	1520	1621	1727	1748	1831
Brierley, Cross Hill/Haldane Cl	0820	0925	1025	1125	1225	1325	1425	1525	1626	1732	1753	1836
South Hiendley, Regent St Charles St	0822	0927	1027	1127	1227	1327	1427	1527	1628	1734	1755	1838
Hemsworth, Bus Stn	a. 0833	0938	1038	1138	1238	1338	1438	1538	1639	1745	1806	1849
Hemsworth, Bus Stn	d. 0835	0940	1040	1140	1240	1340	1440	1540	1641	1747	1806	-
South Kirkby, Mill Ln	0841	0946	1046	1146	1246	1346	1446	1546	1647	1753	1812	-
South Elmsall, Bus Stn	0850	0955	1055	1155	1255	1355	1455	1555	1656	1802	1821	-
Minsthorpe, Swimming Baths	0853	0958	1058	1158	1258	1358	1458	1558	1659	1805	-	-
Upton, East Av/Rose Av	0857	1002	1102	1202	1302	1402	1502	1602	1703	1809	-	-

29 ▶ Saturday

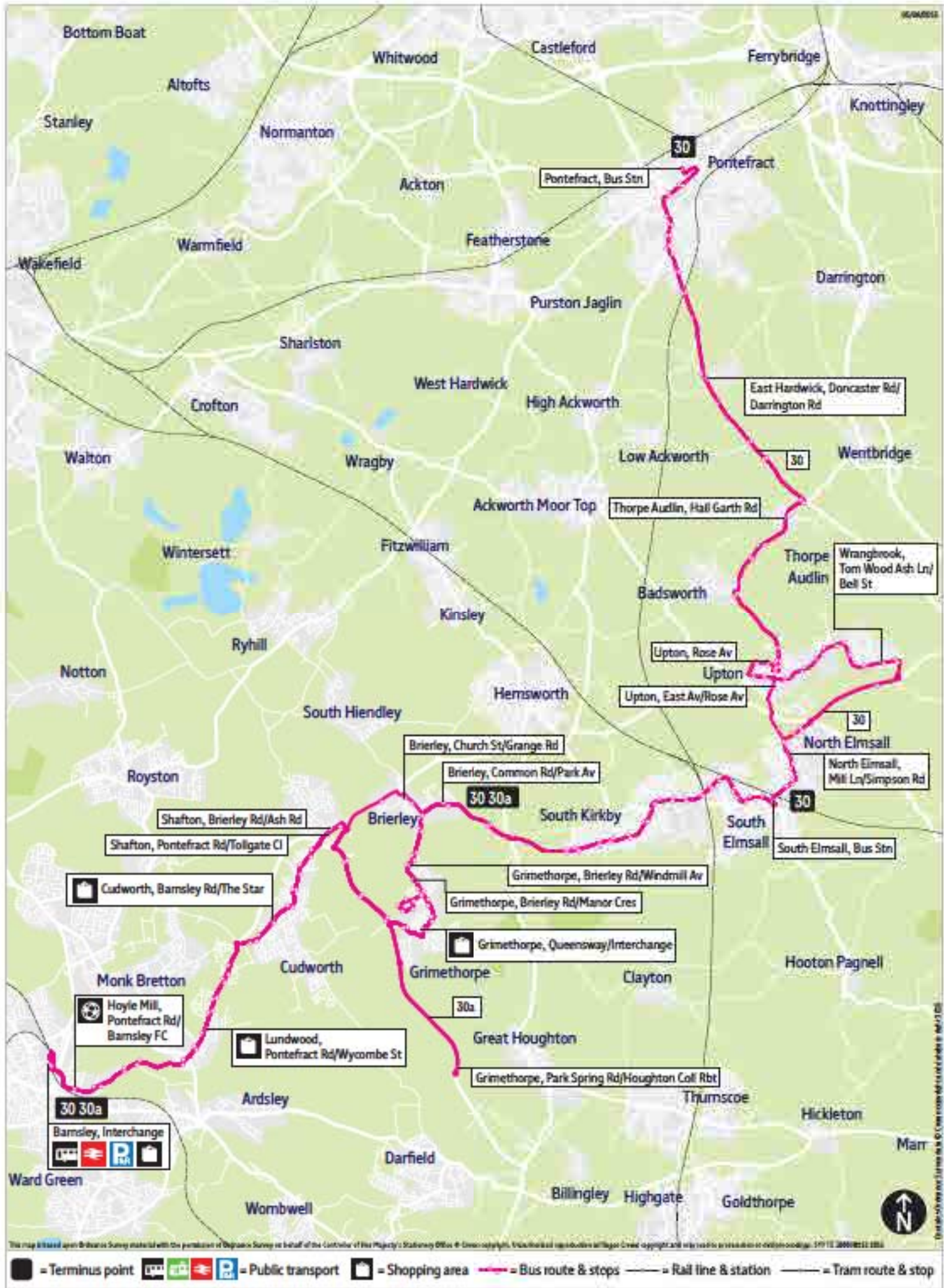
Upton ▶ Barnsley Centre

Upton, East Av Rose Av	0805	0912	1012	1112	1212	1312	1412	1512	1617	1717
Minsthorpe, Swimming Baths	0810	0917	1017	1117	1217	1317	1417	1517	1622	1722
South Elmsall, Bus Stn	0812	0919	1019	1119	1219	1319	1419	1519	1624	1724
South Kirkby, White Apron/St Mill Ln	0819	0926	1026	1126	1226	1326	1426	1526	1631	1731
Hemsworth, Bus Stn	a. 0827	0934	1034	1134	1234	1334	1434	1534	1639	1739
Hemsworth, Bus Stn	d. 0830	0937	1037	1137	1237	1337	1437	1537	1642	1742
South Hiendley, Regent St/Charles St	0838	0945	1045	1145	1245	1345	1445	1545	1650	1750
Brierley, Cross Hill/Haldane Cl	0842	0949	1049	1149	1249	1349	1449	1549	1654	1754
Grimethorpe, Brierley Rd/Windmill Av	0847	0954	1054	1154	1254	1354	1454	1554	1659	1759
Grimethorpe, Queensway/Interchange	0851	0958	1058	1158	1258	1358	1458	1558	1703	1803
Shafton, Pontefract Rd/Tollgate Cl	0857	1004	1104	1204	1304	1404	1504	1604	1709	1809
Cudworth, Barnsley Rd/St Johns Rd	0902	1009	1109	1209	1309	1409	1509	1609	1714	1814
Lundwood, Pontefract Rd/Wycombe St	0906	1013	1113	1213	1313	1413	1513	1613	1718	1818
Barnsley, Interchange	0915	1022	1122	1222	1322	1422	1522	1622	1727	1827

No Service Sunday

Notes: a. - Arrival time, d. - Departure time.

Bus route map for services 30 and 30a



Stopping points for service 30

Barnsley, Interchange ▶ **Hoyle Mill** ▶ Pontefract Road ▶ **Cundy Cross** ▶ **Lundwood** ▶ **Cudworth** ▶
Barnsley Road ▶ Pontefract Road ▶ **Shafton** ▶ Brierley Road ▶ Engine Lane ▶ **Grimethorpe** ▶
Acorn Way ▶ Queensway ▶ St Lukes Road ▶ Brierley Road ▶ Michaels Estate ▶ Meadow Crescent ▶
Springfield Road ▶ Stacey Crescent ▶ Michaels Estate ▶ Brierley Road ▶ **Brierley** ▶ Brierley Road ▶
Common Road ▶ **South Kirkby** ▶ Stockingate ▶ Barnsley Road ▶ **Moorthorpe** ▶ Minsthorpe Lane ▶
Little Lane ▶ Barnsley Road ▶ **South Elmsall, Bus Station** ▶ Barnsley Road ▶ High Street ▶ Ash Grove ▶
High Street ▶ **Minsthorpe** ▶ Mill Lane ▶ **North Elmsall** ▶ Dale Lane ▶ **Wrangbrook** ▶ Wrangbrook Lane ▶
Tom Wood Ash Lane ▶ **North Elmsall** ▶ Wrangbrook Road ▶ **Wrangbrook** ▶ Waggon Lane ▶
Upton ▶ High Street ▶ Common Lane ▶ Rose Avenue ▶ East Avenue ▶ Field Lane ▶ **Badsworth** ▶
Beaconfield Road ▶ Thorpe Lane ▶ **Thorpe Audlin** ▶ Doncaster Road ▶ **East Hardwick** ▶ Whitegate Hill ▶
Hardwick Road ▶ **Carleton** ▶ Ackworth Road ▶ Mill Hill Road ▶ Southgate ▶ **Pontefract, Bus Station**

Pontefract, Bus Station ▶ Southgate ▶ Ackworth Road ▶ **Carleton** ▶ Hardwick Road ▶ **East Hardwick** ▶
Doncaster Road ▶ **Thorpe Audlin** ▶ Thorpe Lane ▶ **Badsworth** ▶ Beaconfield Road ▶ **Upton** ▶
Field Lane ▶ East Avenue ▶ Rose Avenue ▶ Common Lane ▶ High Street ▶ Waggon Lane ▶
North Elmsall ▶ Wrangbrook Road ▶ **Wrangbrook** ▶ Tom Wood Ash Lane ▶ Wrangbrook Lane ▶
North Elmsall ▶ Dale Lane ▶ Mill Lane ▶ **Minsthorpe** ▶ High Street ▶ **South Elmsall, Bus Station** ▶
Barnsley Road ▶ Little Lane ▶ Minsthorpe Lane ▶ **Moorthorpe** ▶ **South Kirkby** ▶ Barnsley Road ▶
White Apron Street ▶ Stockingate ▶ Common Road ▶ **Brierley** ▶ Brierley Road ▶ **Grimethorpe** ▶
Brierley ▶ **Grimethorpe** ▶ Michaels Estate ▶ Meadow Crescent ▶ Springfield Road ▶ Stacey Crescent ▶
Michaels Estate ▶ Brierley Road ▶ St Lukes Road ▶ Queensway ▶ Acorn Way ▶ Engine Lane ▶ **Shafton** ▶
Brierley Road ▶ Pontefract Road ▶ **Cudworth** ▶ Barnsley Road ▶ **Lundwood** ▶ Pontefract Road ▶
Cundy Cross ▶ **Hoyle Mill** ▶ Schwabish Gmund Way ▶ **Barnsley, Interchange**

Stopping points for service 30a

Barnsley, Interchange ▶ **Hoyle Mill** ▶ Pontefract Road ▶ **Cundy Cross** ▶ **Lundwood** ▶ **Cudworth** ▶
Barnsley Road ▶ Pontefract Road ▶ **Shafton** ▶ Brierley Road ▶ Engine Lane ▶ **Grimethorpe** ▶
Park Spring Road ▶ Acorn Way ▶ Queensway ▶ St Lukes Road ▶ Brierley Road ▶ **Brierley, Common Road**

Brierley, Common Road ▶ Brierley Road ▶ **Grimethorpe** ▶ **Brierley** ▶ **Grimethorpe** ▶ St Lukes Road ▶
Queensway ▶ Acorn Way ▶ Park Spring Road ▶ Acorn Way ▶ Engine Lane ▶ **Shafton** ▶ Brierley Road ▶
Pontefract Road ▶ **Cudworth** ▶ Barnsley Road ▶ **Lundwood** ▶ Pontefract Road ▶ **Cundy Cross** ▶
Hoyle Mill ▶ Schwabish Gmund Way ▶ **Barnsley, Interchange**

30, 30a ▶ Monday to Friday

Barnsley Centre ▶ Pontefract

Service number:	30	30	30	30	30	30	30	30	30	30	30	30	30
Barnsley, Interchange	0641	0726	0831	0931	1031	1131	1231	1331	1431	1531	1636	1753	1853
Lundwood, Pontefract Rd/Wycombe St	0649	0734	0839	0939	1039	1139	1239	1339	1439	1540	1646	1800	1900
Cudworth, Barnsley Rd/The Star	0654	0739	0844	0944	1044	1144	1244	1344	1444	1545	1651	1805	1905
Shafton, Brierley Rd/Ash Rd	0700	0745	0850	0950	1050	1150	1250	1350	1450	1551	1657	1811	1911
Grimethorpe, Park Spring Rd/Houghton Coll R'bout	-	-	-	-	-	-	-	-	-	-	-	-	-
Grimethorpe, Interchange	a. 0706	0751	0856	0956	1056	1156	1256	1356	1456	1557	1703	1817	1917
Grimethorpe, Interchange	d. 0707	0752	0857	0957	1057	1157	1257	1357	1457	1558	1704	1818	1918
Grimethorpe, Stacey Cres/Springfield Rd	0710	0755	0900	1000	1100	1200	1300	1400	1500	1601	1707	-	-
Grimethorpe, Brierley Rd/Manor Cres	0713	0758	0903	1003	1103	1203	1303	1403	1503	1604	1710	1821	1921
Brierley, Common Rd/Park Av	0718	0803	0908	1008	1108	1208	1308	1408	1508	1609	1715	1826	1926
South Elmsall, Minsthorpe Ln/Cambridge St	0729	0814	0919	1019	1119	1219	1319	1419	1519	1620	1726	-	-
South Elmsall, Bus Stn	0735	0820	0925	1025	1125	1225	1325	1425	1525	1626	1732	-	-
North Elmsall, Mill Ln/Simpson Rd	0738	0823	0928	1028	1128	1228	1328	1428	1528	1629	1735	-	-
Wrangbrook, Tom Wood Ash Ln/Bell St	0746	0831	0936	1036	1136	1236	1336	1436	1536	1637	1743	-	-
Upton, Rose Av	0752	0837	0942	1042	1142	1242	1342	1442	1542	1643	1749	-	-
Thorpe Audlin, Hall Garth Rd	0800	0845	0950	1050	1150	1250	1350	1450	1550	1651	1757	-	-
Pontefract, Bus Stn	0816	0901	1006	1106	1206	1306	1406	1506	1606	1707	1813	-	-

Service number:	30	30	30	30A
Barnsley, Interchange	1953	2053	2153	2303
Lundwood, Pontefract Rd/Wycombe St	2000	2100	2200	2310
Cudworth, Barnsley Rd/The Star	2005	2105	2205	2315
Shafton, Brierley Rd/Ash Rd	2011	2111	2211	2321
Grimethorpe, Park Spring Rd/Houghton Coll R'bout	-	-	-	2326
Grimethorpe, Interchange	a. 2017	2117	2217	2329
Grimethorpe, Interchange	d. 2018	2118	2218	2330
Grimethorpe, Stacey Cres/Springfield Rd	-	-	-	-
Grimethorpe, Brierley Rd/Manor Cres	2021	2121	2221	2333
Brierley, Common Rd/Park Av	2026	2126	2226	2338
South Elmsall, Minsthorpe Ln/Cambridge St	-	-	-	-
South Elmsall, Bus Stn	-	-	-	-
North Elmsall, Mill Ln/Simpson Rd	-	-	-	-
Wrangbrook, Tom Wood Ash Ln/Bell St	-	-	-	-
Upton, Rose Av	-	-	-	-
Thorpe Audlin, Hall Garth Rd	-	-	-	-
Pontefract, Bus Stn	-	-	-	-

30, 30a ▶ Monday to Friday

Pontefract ▶ Barnsley Centre

Service number:	30A	30	30	30	30	30	30	30	30	30	30	30	30
Pontefract, Bus Stn	-	0820	0912	1012	1112	1212	1312	1412	1517	1617	1717	-	-
Thorpe Audlin, Thorpe Ln/Hall Garth	-	0834	0926	1026	1126	1226	1326	1426	1531	1631	1731	-	-
Upton, East Av/Rose Av	-	0842	0934	1034	1134	1234	1334	1434	1539	1639	1739	-	-
Wrangbrook, Tom Wood Ash Ln/Bell St	-	-	0940	1040	1140	1240	1340	1440	1545	1645	1745	-	-
North Elmsall, Mill Ln/Simpson Rd	-	0846	0949	1049	1149	1249	1349	1449	1554	1654	1754	-	-
South Elmsall, Bus Stn	a. -	0849	0951	1051	1151	1251	1351	1451	1556	1656	1756	-	-
South Elmsall, Bus Stn	d. 0640	0851	0951	1051	1151	1251	1351	1451	1556	1656	1756	-	-
South Elmsall, Minsthorpe Ln/Cambridge St	0645	0856	0956	1056	1156	1256	1356	1456	1601	1701	1801	-	-
Brierley, Common Rd/Park Av	0656	0907	1007	1107	1207	1307	1407	1507	1612	1712	1812	1830	1930
Brierley, Church St/Grange Rd	-	-	-	-	-	-	-	-	-	-	-	-	-
Grimethorpe, Brierley Rd/Windmill Av	0700	0911	1011	1111	1211	1311	1411	1511	1616	1716	1816	1834	1934
Grimethorpe, Stacey Cres/Springfield Rd	0703	0914	1014	1114	1214	1314	1414	1514	1619	1719	1819	-	-
Grimethorpe, Queensway/Interchange	0707	0918	1018	1118	1218	1318	1418	1518	1623	1723	1823	1838	1938
Grimethorpe, Park Spring Rd/Houghton Coll R'bout	0713	-	-	-	-	-	-	-	-	-	-	-	-
Shafton, Pontefract Rd/Toilgate Cl	0719	0924	1024	1124	1224	1324	1424	1524	1629	1729	1829	1843	1943
Cudworth, Barnsley Rd/St Johns Rd	0724	0929	1029	1129	1229	1329	1429	1529	1634	1734	1834	1848	1948
Lundwood, Pontefract Rd/Wycombe St	0728	0933	1033	1133	1233	1333	1433	1533	1638	1738	1838	1852	1952
Barnsley, Interchange	0737	0942	1042	1142	1242	1342	1442	1542	1647	1747	1847	1900	2000

30, 30a ▶ Monday to Friday (continued)

Pontefract ▶ Barnsley Centre

Service number:	30	30	30A	30	30
Pontefract, Bus Stn	-	-	-	-	-
Thorpe Audlin, Thorpe Ln/Hall Garth	-	-	-	-	-
Upton, East Av/Rose Av	-	-	-	2325	-
Wrangbrook, Tom Wood Ash Ln/Bell St	-	-	-	2328	-
North Elmsall, Mill Ln/Simpson Rd	-	-	-	2335	-
South Elmsall, Bus Stn	a.	-	-	2337	-
South Elmsall, Bus Stn	d.	-	-	-	-
South Elmsall, Minsthorpe Ln/Cambridge St	-	-	-	-	-
Brierley, Common Rd/Park Av	2030	2130	2227	-	2338
Brierley, Church St/Grange Rd	-	-	-	-	2342
Grimethorpe, Brierley Rd/Windmill Av	2034	2134	2231	-	-
Grimethorpe, Stacey Cres/Springfield Rd	-	-	-	-	-
Grimethorpe, Queensway/Interchange	2038	2138	2235	-	-
Grimethorpe, Park Spring Rd/Houghton Coll R'bout	-	-	2240	-	-
Shafton, Pontefract Rd/Tollgate Cl	2043	2143	2246	-	2345
Cudworth, Barnsley Rd/St Johns Rd	2048	2148	2250	-	2350
Lundwood, Pontefract Rd/Wycombe St	2052	2152	2254	-	2354
Barnsley, Interchange	2100	2200	2302	-	0002

30, 30a ▶ Saturday

Barnsley Centre ▶ Pontefract

Service number:	30	30	30	30	30	30	30	30	30	30	30	30	30	
Barnsley, Interchange	0641	0726	0831	0931	1031	1131	1231	1331	1431	1531	1636	1753	1853	
Lundwood, Pontefract Rd/Wycombe St	0649	0734	0839	0939	1039	1139	1239	1339	1439	1540	1646	1800	1900	
Cudworth, Barnsley Rd/The Star	0654	0739	0844	0944	1044	1144	1244	1344	1444	1545	1651	1805	1905	
Shafton, Brierley Rd/Ash Rd	0700	0745	0850	0950	1050	1150	1250	1350	1450	1551	1657	1811	1911	
Grimethorpe, Park Spring Rd/Houghton Coll R'bout	-	-	-	-	-	-	-	-	-	-	-	-	-	
Grimethorpe, Interchange	a.	0706	0751	0856	0956	1056	1156	1256	1356	1456	1557	1703	1817	1917
Grimethorpe, Interchange	d.	0707	0752	0857	0957	1057	1157	1257	1357	1457	1558	1704	1818	1918
Grimethorpe, Stacey Cres/Springfield Rd	0710	0755	0900	1000	1100	1200	1300	1400	1500	1601	1707	-	-	
Grimethorpe, Brierley Rd/Manor Cres	0713	0758	0903	1003	1103	1203	1303	1403	1503	1604	1710	1821	1921	
Brierley, Common Rd/Park Av	0718	0803	0908	1008	1108	1208	1308	1408	1508	1609	1715	1826	1926	
South Elmsall, Minsthorpe Ln/Cambridge St	0729	0814	0919	1019	1119	1219	1319	1419	1519	1620	1726	-	-	
South Elmsall, Bus Stn	0735	0820	0925	1025	1125	1225	1325	1425	1525	1626	1732	-	-	
North Elmsall, Mill Ln/Simpson Rd	0738	0823	0928	1028	1128	1228	1328	1428	1528	1629	1735	-	-	
Wrangbrook, Tom Wood Ash Ln/Bell St	0746	0831	0936	1036	1136	1236	1336	1436	1536	1637	1743	-	-	
Upton, Rose Av	0752	0837	0942	1042	1142	1242	1342	1442	1542	1643	1749	-	-	
Thorpe Audlin, Hall Garth Rd	0800	0845	0950	1050	1150	1250	1350	1450	1550	1651	1757	-	-	
Pontefract, Pontefract Bus Stn	0816	0901	1006	1106	1206	1306	1406	1506	1606	1707	1813	-	-	

Service number:	30	30	30	30A	
Barnsley, Interchange	1953	2053	2153	2303	
Lundwood, Pontefract Rd/Wycombe St	2000	2100	2200	2310	
Cudworth, Barnsley Rd/The Star	2005	2105	2205	2315	
Shafton, Brierley Rd/Ash Rd	2011	2111	2211	2321	
Grimethorpe, Park Spring Rd/Houghton Coll R'bout	-	-	-	2326	
Grimethorpe, Interchange	a.	2017	2117	2217	2329
Grimethorpe, Interchange	d.	2018	2118	2218	2330
Grimethorpe, Stacey Cres/Springfield Rd	-	-	-	-	
Grimethorpe, Brierley Rd/Manor Cres	2021	2121	2221	2333	
Brierley, Common Rd/Park Av	2026	2126	2226	2338	
South Elmsall, Minsthorpe Ln/Cambridge St	-	-	-	-	
South Elmsall, Bus Stn	-	-	-	-	
North Elmsall, Mill Ln/Simpson Rd	-	-	-	-	
Wrangbrook, Tom Wood Ash Ln/Bell St	-	-	-	-	
Upton, Rose Av	-	-	-	-	
Thorpe Audlin, Hall Garth Rd	-	-	-	-	
Pontefract, Pontefract Bus Stn	-	-	-	-	

30, 30a ▶ Saturday	Pontefract ▶ Barnsley Centre													
Service number:	30	30	30	30	30	30	30	30	30	30	30	30	30	
Pontefract, Bus Stn	-	0820	0912	1012	1112	1212	1312	1412	1517	1617	1717	-	-	
Thorpe Audlin, Thorpe Ln/Hall Garth	-	0834	0926	1026	1126	1226	1326	1426	1531	1631	1731	-	-	
Upton, East Av/Rose Av	-	0842	0934	1034	1134	1234	1334	1434	1539	1639	1739	-	-	
Wrangbrook, Tom Wood Ash Ln/Bell St	-	-	0940	1040	1140	1240	1340	1440	1545	1645	1745	-	-	
North Elmsall, Mill Ln/Simpson Rd	-	0846	0949	1049	1149	1249	1349	1449	1554	1654	1754	-	-	
South Elmsall, Bus Stn	a.	-	0849	0951	1051	1151	1251	1351	1451	1556	1656	1756	-	-
South Elmsall, Bus Stn	d.	-	0851	0951	1051	1151	1251	1351	1451	1556	1656	1756	-	-
South Elmsall, Minsthorpe Ln/Cambridge St	-	0856	0956	1056	1156	1256	1356	1456	1601	1701	1801	-	-	
Brierley, Common Rd/Park Av	0804	0907	1007	1107	1207	1307	1407	1507	1612	1712	1812	1830	1930	
Brierley, Church St/Grange Rd	-	-	-	-	-	-	-	-	-	-	-	-	-	
Grimethorpe, Brierley Rd/Windmill Av	0808	0911	1011	1111	1211	1311	1411	1511	1616	1716	1816	1834	1934	
Grimethorpe, Stacey Cres/Springfield Rd	-	0914	1014	1114	1214	1314	1414	1514	1619	1719	1819	-	-	
Grimethorpe, Queensway/Interchange	0812	0918	1018	1118	1218	1318	1418	1518	1623	1723	1823	1838	1938	
Grimethorpe, Park Spring Rd/Houghton Coll R'bout	-	-	-	-	-	-	-	-	-	-	-	-	-	
Shafton, Pontefract Rd/Tollgate Cl	0818	0924	1024	1124	1224	1324	1424	1524	1629	1729	1829	1843	1943	
Cudworth, Barnsley Rd/St Johns Rd	0823	0929	1029	1129	1229	1329	1429	1529	1634	1734	1834	1848	1948	
Lundwood, Pontefract Rd/Wycombe St	0827	0933	1033	1133	1233	1333	1433	1533	1638	1738	1838	1852	1952	
Barnsley, Interchange	0837	0942	1042	1142	1242	1342	1442	1542	1647	1747	1847	1900	2000	

Service number:	30	30	30A	30	30
Pontefract, Bus Stn	-	-	-	-	-
Thorpe Audlin, Thorpe Ln/Hall Garth	-	-	-	-	-
Upton, East Av/Rose Av	-	-	-	2325	-
Wrangbrook, Tom Wood Ash Ln/Bell St	-	-	-	2328	-
North Elmsall, Mill Ln/Simpson Rd	-	-	-	2335	-
South Elmsall, Bus Stn	a.	-	-	2337	-
South Elmsall, Bus Stn	d.	-	-	-	-
South Elmsall, Minsthorpe Ln/Cambridge St	-	-	-	-	-
Brierley, Common Rd/Park Av	2030	2130	2227	-	2338
Brierley, Church St/Grange Rd	-	-	-	-	2342
Grimethorpe, Brierley Rd/Windmill Av	2034	2134	2231	-	-
Grimethorpe, Stacey Cres/Springfield Rd	-	-	-	-	-
Grimethorpe, Queensway/Interchange	2038	2138	2235	-	-
Grimethorpe, Park Spring Rd/Houghton Coll R'bout	-	-	2240	-	-
Shafton, Pontefract Rd/Tollgate Cl	2043	2143	2246	-	2345
Cudworth, Barnsley Rd/St Johns Rd	2048	2148	2250	-	2350
Lundwood, Pontefract Rd/Wycombe St	2052	2152	2254	-	2354
Barnsley, Interchange	2100	2200	2302	-	0002

30, 30a ▶ Sunday	Barnsley Centre ▶ Brierley													
Service number:	30	30	30	30	30	30	30	30	30	30	30	30	30	
Barnsley, Interchange	0953	1053	1153	1253	1353	1453	1553	1653	1753	1853	1953	2053	2153	
Lundwood, Pontefract Rd/Wycombe St	1000	1100	1200	1300	1400	1500	1600	1700	1800	1900	2000	2100	2200	
Cudworth, Barnsley Rd/The Star	1005	1105	1205	1305	1405	1505	1605	1705	1805	1905	2005	2105	2205	
Shafton, Brierley Rd/Ash Rd	1011	1111	1211	1311	1411	1511	1611	1711	1811	1911	2011	2111	2211	
Grimethorpe, Park Spring Rd/Houghton Coll R'bout	-	-	-	-	-	-	-	-	-	-	-	-	-	
Grimethorpe, Queensway/Interchange	a.	1017	1117	1217	1317	1417	1517	1617	1717	1817	1917	2017	2117	2217
Grimethorpe, Queensway/Interchange	d.	1018	1118	1218	1318	1418	1518	1618	1718	1818	1918	2018	2118	2218
Grimethorpe, Brierley Rd/Manor Cres	1021	1121	1221	1321	1421	1521	1621	1721	1821	1921	2021	2121	2221	
Brierley, Common Rd/Park Av	1026	1126	1226	1326	1426	1526	1626	1726	1826	1926	2026	2126	2226	
Service number:	30A													
Barnsley, Interchange	2303													
Lundwood, Pontefract Rd/Wycombe St	2310													
Cudworth, Barnsley Rd/The Star	2315													
Shafton, Brierley Rd/Ash Rd	2321													
Grimethorpe, Park Spring Rd/Houghton Coll R'bout	2326													
Grimethorpe, Queensway/Interchange	a.	2329												
Grimethorpe, Queensway/Interchange	d.	2330												
Grimethorpe, Brierley Rd/Manor Cres	2333													
Brierley, Common Rd/Park Av	2338													

30, 30a ▶ Sunday

Upton ▶ Barnsley Centre

Service number:	30	30	30	30	30	30	30	30	30	30	30	30	30
Upton, East Av/Rose Av	-	-	-	-	-	-	-	-	-	-	-	-	-
Wrangbrook, Tom Wood Ash Ln/Bell St	-	-	-	-	-	-	-	-	-	-	-	-	-
North Elmsall, Mill Ln/Simpson Rd	-	-	-	-	-	-	-	-	-	-	-	-	-
South Elmsall, South Elmsall Bus Stn	-	-	-	-	-	-	-	-	-	-	-	-	-
Brierley, Common Rd/Park Av	0930	1030	1130	1230	1330	1430	1530	1630	1730	1830	1930	2030	2130
Brierley, Church St/Grange Rd	-	-	-	-	-	-	-	-	-	-	-	-	-
Grimethorpe, Brierley Rd/Windmill Av	0934	1034	1134	1234	1334	1434	1534	1634	1734	1834	1934	2034	2134
Grimethorpe, Queensway/Interchange	0938	1038	1138	1238	1338	1438	1538	1638	1738	1838	1938	2038	2138
Grimethorpe, Park Spring Rd/Houghton Coll R'bout	-	-	-	-	-	-	-	-	-	-	-	-	-
Shafton, Pontefract Rd/Tollgate Cl	0943	1043	1143	1243	1343	1443	1543	1643	1743	1843	1943	2043	2143
Cudworth, Bamsley Rd/St Johns Rd	0948	1048	1148	1248	1348	1448	1548	1648	1748	1848	1948	2048	2148
Lundwood, Pontefract Rd/Wycombe St	0952	1052	1152	1252	1352	1452	1552	1652	1752	1852	1952	2052	2152
Barnsley, Interchange	1000	1100	1200	1300	1400	1500	1600	1700	1800	1900	2000	2100	2200

Service number:	30A	30	30
Upton, East Av/Rose Av	-	2325	-
Wrangbrook, Tom Wood Ash Ln/Bell St	-	2328	-
North Elmsall, Mill Ln/Simpson Rd	-	2335	-
South Elmsall, South Elmsall Bus Stn	-	2337	-
Brierley, Common Rd/Park Av	2227	-	2338
Brierley, Church St/Grange Rd	-	-	2342
Grimethorpe, Brierley Rd/Windmill Av	2231	-	-
Grimethorpe, Queensway/Interchange	2235	-	-
Grimethorpe, Park Spring Rd/Houghton Coll R'bout	2240	-	-
Shafton, Pontefract Rd/Tollgate Cl	2246	-	2345
Cudworth, Bamsley Rd/St Johns Rd	2250	-	2350
Lundwood, Pontefract Rd/Wycombe St	2254	-	2354
Barnsley, Interchange	2302	-	0002

Notes: a. - Arrival time, d. - Departure time.

LET'S ALL GET SMART



Sign-up for a **MyTSY** account for personalised travel information at home or on the move.



travelsouthyorkshire.com

GET SMART



Take Control on your mobile



travelsouthyorkshire.com

The information shown is correct at the time of production and is subject to change.



Bus service(s)

216

Valid from: 15 May 2016

Areas served

Wombwell
West Melton
Wath upon Dearne
Bolton upon Dearne
Goldthorpe
Thurnscoe
Middlecliffe
Grimethorpe

Places on the route

 Goldthorpe Rail Station
 Thurnscoe Rail Station

What's changed

Some journeys have been withdrawn and partially replaced by service 219.

Operator(s)



How can I get more information?



TravelSouthYorkshire



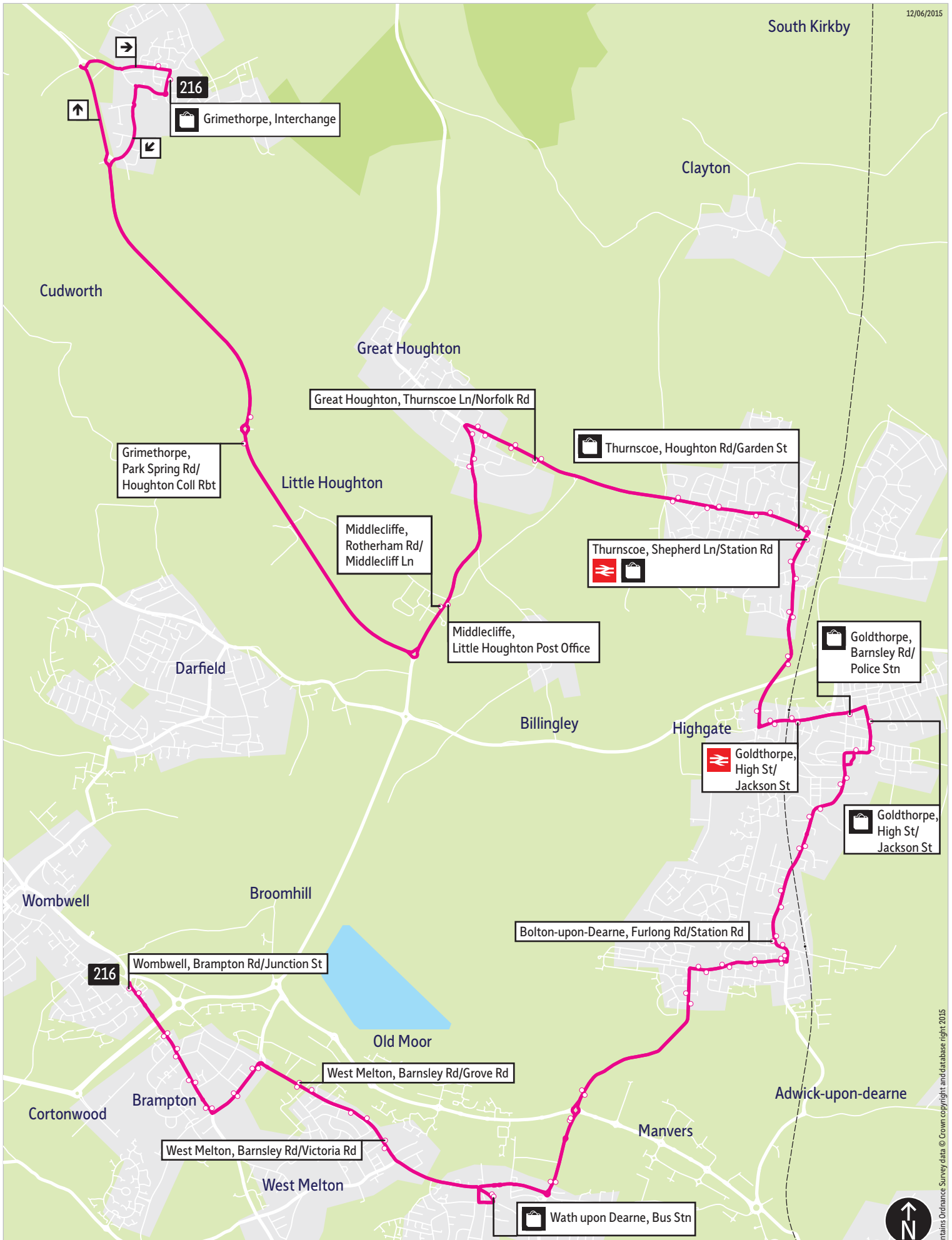
@TSYalerts



01709 51 51 51

Bus route map for service 216

12/06/2015



This map is based upon Ordnance Survey material with the permission of Ordnance Survey on behalf of the Controller of Her Majesty's Stationery Office © Crown copyright. Unauthorised reproduction infringes Crown copyright and may lead to prosecution or civil proceedings. SYPTE 100030252 2015

■ = Terminus point
 🚏 = Public transport
 🛒 = Shopping area
 🚚 = Bus route & stops
 🚉 = Rail line & station
 🚊 = Tram route & stop

Contains Ordnance Survey data © Crown copyright and database right 2015

Stopping points for service 216

Wombwell, Brampton Road ▶ Brampton ▶ Knollbeck Lane ▶ Brampton Bierlow ▶ Pontefract Road ▶
 Brampton ▶ West Melton ▶ Barnsley Road ▶ Wath Upon Dearne ▶ Montgomery Road ▶ Station Road ▶
 Manvers ▶ Station Road ▶ Bolton-upon-Deerne ▶ Dearne Road ▶ Wath Road ▶ High Street ▶ Angel Street ▶
 Furlong Road ▶ Goldthorpe ▶ Goldthorpe Road ▶ High Street ▶ Barnsley Road ▶ Highgate ▶ Nicholas Lane ▶
 Thurnscoe Bridge Lane ▶ Thurnscoe ▶ Shepherd Lane ▶ Houghton Road ▶ Great Houghton ▶ Thurnscoe Lane ▶
 Rotherham Road ▶ Middlecliffe ▶ Park Spring Road ▶ High Street ▶ Grimethorpe, Interchange

Grimethorpe, Interchange ▶ Springvale Road ▶ Park Spring Road ▶ Middlecliffe ▶ Rotherham Road ▶
 Great Houghton ▶ Thurnscoe Lane ▶ Thurnscoe ▶ Houghton Road ▶ Shepherd Lane ▶ Thurnscoe Bridge Lane ▶
 Highgate ▶ Barnsley Road ▶ Goldthorpe ▶ High Street ▶ Goldthorpe Road ▶ Goldthorpe Green ▶
 Bolton-upon-Deerne ▶ Furlong Road ▶ Station Road ▶ High Street ▶ Wath Road ▶ Dearne Road ▶ Manvers ▶
 Station Road ▶ Wath Upon Dearne ▶ Station Road ▶ Montgomery Road ▶ West Melton ▶ Barnsley Road ▶
 Brampton ▶ Pontefract Road ▶ Brampton Bierlow ▶ Knollbeck Lane ▶ Brampton ▶ Wombwell, Brampton Road

216 ▶ Monday to Friday, Saturday and Sunday

Wombwell ▶ Grimethorpe

See notes:

Su

Wombwell, Brampton Rd/Junction St	0600	1405
West Melton, Barnsley Rd/Grove Rd	0603	1408
West Melton, Barnsley Rd/Victoria Rd	0605	1410
Wath upon Dearne, Bus Stn	0608	1413
Bolton-upon-Deerne, Furlong Rd/Station Rd	0615	1420
Goldthorpe, Barnsley Rd/Police Stn	0620	1425
Thurnscoe, Houghton Rd/Garden St	0628	1433
Middlecliffe, Little Houghton Post Office	0635	1440
Grimethorpe, Park Spring Rd/Houghton Coll R'bout	0638	1443
Grimethorpe, Interchange	0645	1450

216 ▶ Monday to Friday and Sunday

Grimethorpe ▶ Wombwell

See notes:

Su NS

Grimethorpe, Interchange	0705	1505
Grimethorpe, Park Spring Rd/Houghton Coll R'bout	a. 0710	1510
Grimethorpe, Park Spring Rd/Houghton Coll R'bout	d. 0715	1515
Middlecliffe, Rotherham Rd/Middlecliff Ln	0718	1518
Thurnscoe, Shepherd Ln/Station Rd	0725	1525
Goldthorpe, High St/Jackson St	0733	1533
Bolton-upon-Deerne, Furlong Rd/Station Rd	0738	1538
Wath upon Dearne, Bus Stn	0745	1545
West Melton, Barnsley Rd/Victoria Rd	0748	1548
West Melton, Barnsley Rd/Grove Rd	0750	1550
Wombwell, Brampton Rd/Junction St	0753	1553

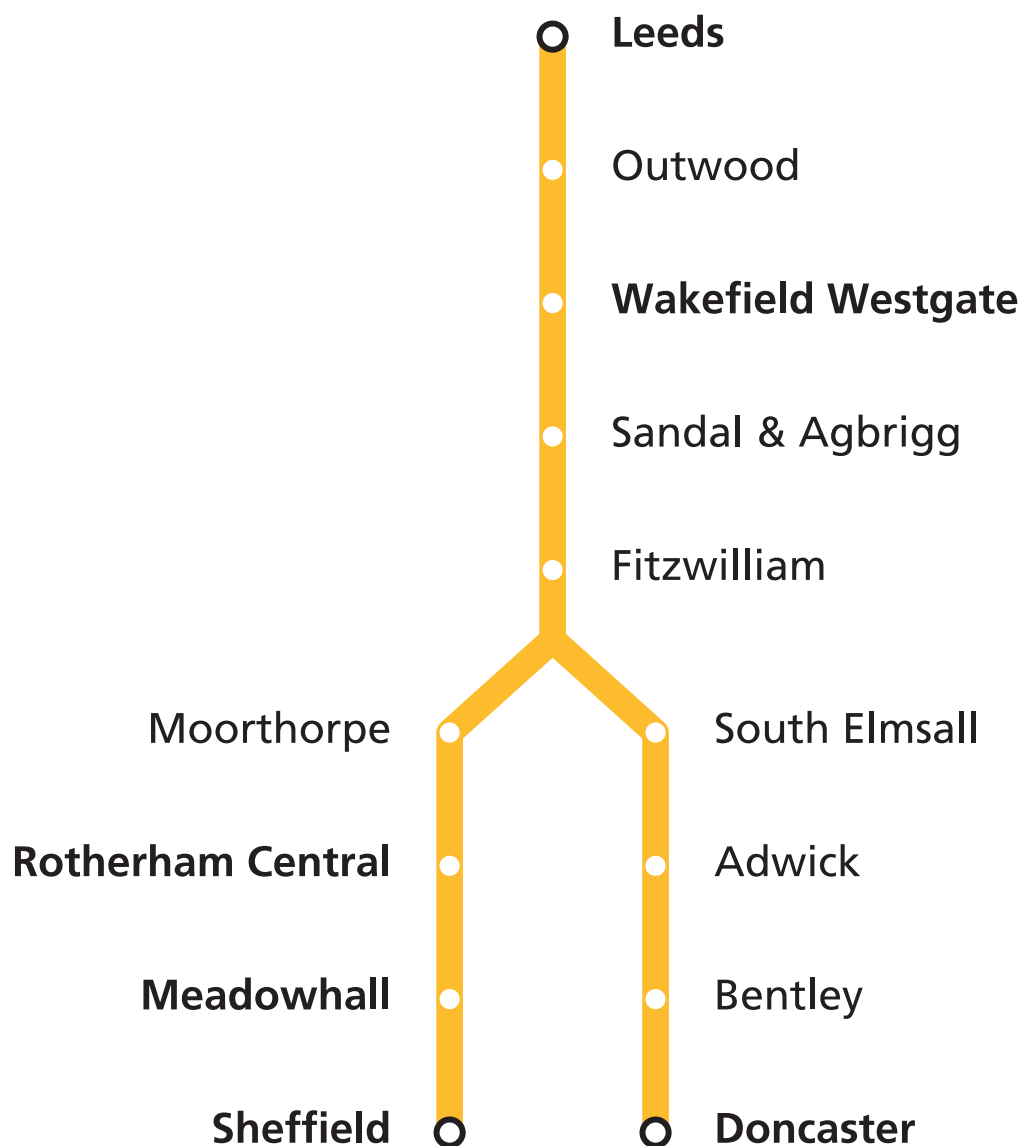
Notes: a. - Arrival time, d. - Departure time, NS - Not Saturdays, Su - Sundays only

Appendix B: Metro Rail Service Information

15 May to 10 December 2016

Wakefield

Train Times



www.wymetro.com here to get you there



METRO

Wakefield Line Timetable

West Yorkshire local rail services between Leeds and South Elmsall / Moorthorpe are operated by Northern on behalf of Metro.

This timetable shows all trains between Leeds and Doncaster/ Sheffield, some of which are operated by Virgin Trains East Coast, CrossCountry and East Midlands Trains. Additional trains run between Leeds and Sheffield via Barnsley (see Hallam Line timetable). For a summary of all trains between Leeds and Sheffield / Derby / Nottingham (via both routes), see the Leeds - Sheffield composite timetable.



National Rail
Britain's train companies working together

You can download this timetable from www.wymetro.com

Off-peak train travel ticket restrictions

Off-peak tickets can **no longer be used** during the **Monday to Friday evening peak time** on rail services within West Yorkshire departing between 1601 and 1829. If you currently use off-peak tickets during the evening peak, you will either have to travel **earlier or later** or **buy an 'Anytime' ticket**.

Ticket Type	Monday to Friday Peak Travel before 0930 and between 1601 and 1829	Monday to Friday Off-Peak Travel between 0930 and 1600 and after 1830
Advanced tickets	Valid for travel only on the date and time printed on the ticket.	
Anytime tickets	No restrictions	No restrictions
Off-Peak tickets	Restrictions apply as shown below	No restrictions

Off-Peak tickets restrictions

Before 0930, and between 1601 and 1829, the following are not valid Monday to Fridays for journeys wholly within **West Yorkshire**, or on **journeys between West Yorkshire and stations to and from Skipton or Knaresborough inclusive**:

- Off-peak Day Single and Return tickets
- Duo tickets
- West Yorkshire Adult Bus and Train DayRover*
- West Yorkshire Family Bus and Train DayRover*
- West Yorkshire Adult and Concession Train Only DayRovers
- West Yorkshire Senior ENCTS pass**
- West Yorkshire Disabled ENCTS pass (Bearer only & with/without companion)**

* Bus travel is not permitted before 0930, but no evening peak restriction applies on bus travel on these tickets.

** English National Concessionary Travel Scheme pass-holders, who are currently entitled to half-price, off-peak rail travel, will be able to purchase a half-fare Anytime ticket during the evening peak period.

If you are unsure about any of these restrictions you can call Northern Rail's Customer Relations team on 0333 222 0125, ask the conductor or a member of station staff.

Off-peak ticket restrictions do not apply on Saturdays, Sundays or Public Holidays.

Wakefield Line

		Mondays to Fridays						Towards Leeds				
		NT	NT	NT	XC	NT	NT	GR	NT	NT	GR	
							★					
Sheffield	d	0522		0628	0709				0715			
Meadowhall	d	0528		0634					0722			
Rotherham Central	d	0534		0640					0728			
Swinton	d	0542		0651					0737			
Bolton-Upon-Dearne	d	0546		0656					0741			
Goldthorpe	d	0549		0658					0744			
Thurnscoe	d	0552		0701					0747			
Moorthorpe	d	0557		0706					0753			
Doncaster	d		0626			0708	0726	0745		0756	0813	
Bentley	d		0629			0711	0729			0759		
Adwick	d		0633			0715	0733			0803		
South Elmsall	d		0639			0721	0739			0809		
Fitzwilliam	d	0602	0644	0712		0734	0744		0802	0814		
Sandal & Agbrigg	d	0608	0650	0718		0740	0750		0808	0820		
Wakefield Westgate	d	0613	0654	0723	0737	0744	0754	0803	0813	0825	0833	
Outwood	d	0618	0659	0728		0749	0759		0818	0829		
Leeds	a	0634	0712	0744	0750	0802	0814	0818	0837	0844	0848	
		XC	NT	GR	NT	GR	XC	NT	GR	NT	NT	
		★						★				
Sheffield	d	0822			0815		0921			0915	0929	
Meadowhall	d				0822					0921	0935	
Rotherham Central	d				0828					0927	0941	
Swinton	d				0837					0937	0952	
Bolton-Upon-Dearne	d				0841					0941		
Goldthorpe	d				0844					0944		
Thurnscoe	d				0847					0947		
Moorthorpe	d				0853					0953	10a01	
Doncaster	d		0826	0842		0914		0926	0942			
Bentley	d		0829					0929				
Adwick	d		0833					0933				
South Elmsall	d		0839					0939				
Fitzwilliam	d		0846		0859			0945		0959		
Sandal & Agbrigg	d		0851		0905			0950		1005		
Wakefield Westgate	d	0848	0856	0901	0909	0933	0947	0955	1001	1009		
Outwood	d		0900		0914			0959		1014		
Leeds	a	0901	0914	0917	0931	0948	1001	1014	1016	1030		
		GR	XC	NT	GR	NT	GR	XC	NT	GR	NT	
							★					
Sheffield	d		1021			1014		1121			1114	
Meadowhall	d					1021					1121	
Rotherham Central	d					1027					1127	
Swinton	d					1037					1137	
Bolton-Upon-Dearne	d					1041					1141	
Goldthorpe	d					1044					1144	
Thurnscoe	d					1047					1147	
Moorthorpe	d					1053					1153	
Doncaster	d	1014		1026	1043		1114		1126	1142		
Bentley	d			1029					1129			
Adwick	d			1033					1133			
South Elmsall	d			1039					1139			
Fitzwilliam	d			1045		1059			1145		1159	
Sandal & Agbrigg	d			1050		1105			1150		1205	
Wakefield Westgate	d	1032	1047	1055	1101	1109	1133	1147	1155	1201	1209	
Outwood	d			1059		1114			1159		1214	
Leeds	a	1048	1101	1114	1116	1128	1148	1201	1214	1216	1230	

Notes: appear at end.

Wakefield Line

Mondays to Fridays				Towards Leeds							
		GR	XC ★	NT	GR	NT	GR	XC ★	NT	GR	NT
Sheffield	d		1221			1214		1321			1314
Meadowhall	d					1221					1321
Rotherham Central	d					1227					1327
Swinton	d					1237					1337
Bolton-Upon-Dearne	d					1241					1341
Goldthorpe	d					1244					1344
Thurnscoe	d					1247					1347
Moorthorpe	d					1253					1353
Doncaster	d	1214		1226	1242		1315		1326	1342	
Bentley	d			1229					1329		
Adwick	d			1233					1333		
South Elmsall	d			1239					1339		
Fitzwilliam	d			1245		1259			1345		1359
Sandal & Agbrigg	d			1250		1305			1350		1405
Wakefield Westgate	d	1232	1247	1255	1301	1309	1333	1347	1355	1401	1409
Outwood	d			1259		1314			1359		1414
Leeds	a	1248	1301	1314	1316	1331	1348	1401	1413	1416	1430
		NT ★	GR	XC ★	NT	GR	NT	GR	XC ★	NT	GR
Sheffield	d	1330		1421			1414		1521		
Meadowhall	d	1336					1421				
Rotherham Central	d	1343					1427				
Swinton	d	1352					1437				
Bolton-Upon-Dearne	d						1441				
Goldthorpe	d						1444				
Thurnscoe	d						1447				
Moorthorpe	d	14a02					1453				
Doncaster	d		1414		1426	1442		1514		1526	1542
Bentley	d				1429					1529	
Adwick	d				1433					1533	
South Elmsall	d				1439					1539	
Fitzwilliam	d				1445		1459			1545	
Sandal & Agbrigg	d				1450		1505			1550	
Wakefield Westgate	d		1433	1447	1455	1500	1509	1533	1547	1555	1600
Outwood	d				1459		1514			1559	
Leeds	a		1448	1501	1514	1516	1530	1548	1601	1614	1616
		NT ★	GR	XC ★	NT	GR	NT	GR	XC ★	NT	GR
Sheffield	d	1514		1621			1614		1721		
Meadowhall	d	1521					1621				
Rotherham Central	d	1527					1627				
Swinton	d	1537					1637				
Bolton-Upon-Dearne	d	1541					1641				
Goldthorpe	d	1544					1644				
Thurnscoe	d	1547					1647				
Moorthorpe	d	1553					1653				
Doncaster	d		1614		1626	1641		1714		1726	1745
Bentley	d				1629					1729	
Adwick	d				1633					1733	
South Elmsall	d				1639					1739	
Fitzwilliam	d	1559			1645		1659			1746	
Sandal & Agbrigg	d	1605			1650		1705			1752	
Wakefield Westgate	d	1609	1633	1650	1655	1700	1709	1733	1749	1756	1806
Outwood	d	1614			1659		1714			1801	
Leeds	a	1632	1648	1704	1711	1716	1733	1749	1802	1814	1821

Notes: appear at end.

Wakefield Line

			Mondays to Fridays						Towards Leeds			
			NT	XC ★	GR	XC ★	NT	GR	NT	GR ◆	XC ★	NT
Sheffield	d	1714	1747		1821			1815			1926	
Meadowhall	d	1721						1822				
Rotherham Central	d	1727						1828				
Swinton	d	1737						1837				
Bolton-Upon-Dearne	d	1741						1841				
Goldthorpe	d	1744						1844				
Thurnscoe	d	1747						1847				
Moorthorpe	d	1753						1853				
Doncaster	d			1818		1826	1841		1915		1922	
Bentley	d					1829					1925	
Adwick	d					1833					1929	
South Elmsall	d					1839					1935	
Fitzwilliam	d	1802				1845		1859			1948	
Sandal & Agbrigg	d	1809				1851		1905			1953	
Wakefield Westgate	d	1813	1819	1836	1848	1855	1900	1909	1934	1951	1958	
Outwood	d	1818				1900		1914			2002	
Leeds	a	1831	1834	1851	1903	1914	1917	1931	1948	2005	2016	
			GR	GR ●	NT	GR ▲	XC	NT	GR	NT	GR	XC
Sheffield	d			1919		2021				2030		2121
Meadowhall	d			1925						2036		
Rotherham Central	d			1931						2042		
Swinton	d			1941						2052		
Bolton-Upon-Dearne	d			1945						2056		
Goldthorpe	d			1948						2059		
Thurnscoe	d			1951						2102		
Moorthorpe	d			2000						2107		
Doncaster	d	1944	1950		2021		2026	2041			2114	
Bentley	d						2029					
Adwick	d						2033					
South Elmsall	d						2039					
Fitzwilliam	d			2005			2045		2113			
Sandal & Agbrigg	d			2011			2051		2119			
Wakefield Westgate	d	2003	2008	2016	2039	2048	2055	2101	2123	2133	2148	
Outwood	d			2021			2100		2128			
Leeds	a	2020	2021	2034	2053	2106	2114	2118	2146	2149	2204	
			NT FO	NT FX	EM	GR	NT	GR	EM	NT	XC	NT
Sheffield	d			2125		2130			2217		2230	2224
Meadowhall	d					2136						2231
Rotherham Central	d					2143						2237
Swinton	d					2152						2246
Bolton-Upon-Dearne	d					2156						2251
Goldthorpe	d					2159						2253
Thurnscoe	d					2202						2256
Moorthorpe	d					2207						2301
Doncaster	d	2127	2127		2145		2223			2227		
Bentley	d	2130	2130							2230		
Adwick	d	2134	2134							2234		
South Elmsall	d	2140	2140							2240		
Fitzwilliam	d	2147	2147			2213				2246		2307
Sandal & Agbrigg	d	2153	2153			2219				2252		2313
Wakefield Westgate	d	2157	2158	2201	2209	2223	2242	2247	2256	2301	2301	2318
Outwood	d	2202	2203			2228				2301		2323
Leeds	a	2215	2216	2218	2223	2245	2257	2305	2314	2315	2315	2341

Notes: appear at end.

Wakefield Line

		Mondays to Fridays					Towards Leeds				
		EM	GR	NT FX	NT FO	NT					
Sheffield	d	2253		2315	2315	2324					
Meadowhall	d			2321	2321	2330					
Rotherham Central	d			2327	2327						
Swinton	d			2336	2336						
Bolton-Upon-Dearne	d			2341	2341						
Goldthorpe	d			2344	2344						
Thurnscoe	d			2347	2347						
Moorthorpe	d			2352	2352						
Doncaster	d		2335								
Bentley	d										
Adwick	d										
South Elmsall	d										
Fitzwilliam	d										
Sandal & Agbrigg	d										
Wakefield Westgate	d	2323	2354	0010		00a17					
Outwood	d										
Leeds	a	2342	0010	0030	0030						

		Saturdays									Towards Leeds			
		NT	NT	XC ★	NT	NT	XC ★	NT	GR	NT	XC ★			
Sheffield	d		0628	0712		0715	0822				0815	0921		
Meadowhall	d		0634			0722					0822			
Rotherham Central	d		0640			0728					0828			
Swinton	d		0651			0737					0837			
Bolton-Upon-Dearne	d		0656			0741					0841			
Goldthorpe	d		0658			0744					0844			
Thurnscoe	d		0701			0747					0847			
Moorthorpe	d		0706			0753					0853			
Doncaster	d	0626			0726			0826	0851					
Bentley	d	0629			0729			0829						
Adwick	d	0633			0733			0833						
South Elmsall	d	0639			0739			0839						
Fitzwilliam	d	0644	0712		0744	0800		0846			0908			
Sandal & Agbrigg	d	0650	0718		0750	0806		0851			0914			
Wakefield Westgate	d	0654	0723	0740	0754	0814	0848	0856	0908	0919	0947			
Outwood	d	0659	0728		0759	0819		0900			0924			
Leeds	a	0714	0745	0753	0814	0833	0901	0914	0924	0939	1001			
			NT	GR	NT	NT	XC ★	NT	GR	NT	XC ★	NT		
Sheffield	d				0915	0931	1021			1014	1121			
Meadowhall	d				0921	0938				1021				
Rotherham Central	d				0927	0944				1027				
Swinton	d				0937	0952				1037				
Bolton-Upon-Dearne	d				0941					1041				
Goldthorpe	d				0944					1044				
Thurnscoe	d				0947					1047				
Moorthorpe	d				0953	10a02				1053				
Doncaster	d	0926	0951				1026	1051					1126	
Bentley	d	0929					1029						1129	
Adwick	d	0933					1033						1133	
South Elmsall	d	0939					1039						1139	
Fitzwilliam	d	0944		1008			1045		1108				1145	
Sandal & Agbrigg	d	0950		1014			1049		1114				1150	
Wakefield Westgate	d	0954	1009	1019		1047	1055	1108	1119	1147	1155			
Outwood	d	0959		1024			1058		1124		1159			
Leeds	a	1015	1024	1039		1101	1115	1125	1140	1200	1215			

Notes: appear at end.

Wakefield Line

		Towards Leeds									
		GR	NT	XC ★	NT	GR	NT	GR	XC ★	NT	GR
Sheffield	d		1114	1221			1214		1321		
Meadowhall	d		1121				1221				
Rotherham Central	d		1127				1227				
Swinton	d		1137				1237				
Bolton-Upon-Dearne	d		1141				1241				
Goldthorpe	d		1144				1244				
Thurnscoe	d		1147				1247				
Moorthorpe	d		1153				1253				
Doncaster	d	1151			1226	1251		1314		1326	1354
Bentley	d				1229					1329	
Adwick	d				1233					1333	
South Elmsall	d				1239					1339	
Fitzwilliam	d		1208		1245		1308			1345	
Sandal & Agbrigg	d		1214		1250		1314			1350	
Wakefield Westgate	d	1208	1219	1247	1255	1308	1319	1333	1347	1355	1413
Outwood	d		1224		1259		1324			1359	
Leeds	a	1224	1240	1302	1315	1325	1340	1348	1401	1415	1429
		NT	NT	XC ★	NT	GR	NT	XC ★	NT	GR	NT
Sheffield	d	1314	1330	1421			1414	1521			1514
Meadowhall	d	1321	1336				1421				1521
Rotherham Central	d	1327	1343				1427				1527
Swinton	d	1337	1352				1437				1537
Bolton-Upon-Dearne	d	1341					1441				1541
Goldthorpe	d	1344					1444				1544
Thurnscoe	d	1347					1447				1547
Moorthorpe	d	1353	14a02				1453				1553
Doncaster	d				1426	1452			1526	1550	
Bentley	d				1429				1529		
Adwick	d				1433				1533		
South Elmsall	d				1439				1539		
Fitzwilliam	d	1408			1445		1508		1545		1608
Sandal & Agbrigg	d	1414			1450		1514		1550		1614
Wakefield Westgate	d	1419		1447	1455	1509	1519	1547	1555	1608	1619
Outwood	d	1424			1459		1524		1559		1624
Leeds	a	1440		1501	1515	1525	1539	1601	1615	1624	1639
		XC ★	NT	GR	NT	XC ★	NT	GR	XC ★	NT	XC ★
Sheffield	d	1621			1614	1721			1747	1714	1821
Meadowhall	d				1621					1721	
Rotherham Central	d				1627					1727	
Swinton	d				1637					1737	
Bolton-Upon-Dearne	d				1641					1741	
Goldthorpe	d				1644					1744	
Thurnscoe	d				1647					1747	
Moorthorpe	d				1653					1753	
Doncaster	d		1626	1651			1726	1751			
Bentley	d		1629				1729				
Adwick	d		1633				1733				
South Elmsall	d		1639				1739				
Fitzwilliam	d		1645		1708		1746			1812	
Sandal & Agbrigg	d		1650		1714		1752			1818	
Wakefield Westgate	d	1647	1655	1708	1719	1748	1756	1809	1815	1822	1848
Outwood	d		1659		1724		1801			1827	
Leeds	a	1701	1715	1725	1739	1802	1814	1825	1829	1843	1901

Notes: appear at end.

Wakefield Line

		Towards Leeds									
		NT	GR	NT	GR	XC	NT	GR	NT	GR	XC
					◆	★				●	★
Sheffield	d			1815		1921			1919		2024
Meadowhall	d			1822					1925		
Rotherham Central	d			1828					1932		
Swinton	d			1837					1941		
Bolton-Upon-Dearne	d			1841					1945		
Goldthorpe	d			1844					1948		
Thurnscoe	d			1847					1951		
Moorthorpe	d			1853					2001		
Doncaster	d	1826	1851		1915		1922	1949		2015	
Bentley	d	1829					1925				
Adwick	d	1833					1929				
South Elmsall	d	1839					1935				
Fitzwilliam	d	1846		1909			1948		2007		
Sandal & Agbrigg	d	1851		1915			1953		2013		
Wakefield Westgate	d	1856	1909	1919	1934	1951	1958	2007	2017	2034	2049
Outwood	d	1900		1924			2002		2022		
Leeds	a	1915	1924	1943	1948	2004	2016	2022	2038	2047	2104
		NT	GR	NT	GR	XC	NT	EM	NT	GR	EM
					▲						
Sheffield	d			2031		2121		2126	2130		2219
Meadowhall	d			2037					2136		
Rotherham Central	d			2043					2142		
Swinton	d			2051					2150		
Bolton-Upon-Dearne	d			2055					2155		
Goldthorpe	d			2058					2157		
Thurnscoe	d			2101					2200		
Moorthorpe	d			2106					2205		
Doncaster	d	2026	2047		2118		2122			2219	
Bentley	d	2029					2125				
Adwick	d	2033					2129				
South Elmsall	d	2040					2137				
Fitzwilliam	d	2047		2112			2145		2211		
Sandal & Agbrigg	d	2053		2118			2151		2217		
Wakefield Westgate	d	2057	2106	2122	2136	2148	2156	2202	2222	2237	2246
Outwood	d	2102		2127			2201		2227		
Leeds	a	2114	2121	2144	2150	2202	2214	2217	2245	2252	2303
		NT	XC	NT	NT	XC	GR				
						Z					
Sheffield	d		2230	2224	2233	2312					
Meadowhall	d			2231	2239						
Rotherham Central	d			2237	2245						
Swinton	d			2246	2253						
Bolton-Upon-Dearne	d			2251							
Goldthorpe	d			2253							
Thurnscoe	d			2256							
Moorthorpe	d			2301							
Doncaster	d	2226	2253		23a09		2349				
Bentley	d	2229									
Adwick	d	2233									
South Elmsall	d	2239									
Fitzwilliam	d	2245		2310							
Sandal & Agbrigg	d	2251		2316							
Wakefield Westgate	d	2255	2311	2320			0006				
Outwood	d	2300		2325							
Leeds	a	2313	2325	2340		2351	0023				

Notes: appear at end.

Wakefield Line

		Towards Leeds									
		NT	XC ★	NT	XC ★	GR	NT	XC ★	GR	NT	XC ★
Sheffield	d		0921	0933	1021			1121		1136	1221
Meadowhall	d			0939						1142	
Rotherham Central	d			0945						1149	
Swinton	d			0957						1200	
Bolton-Upon-Dearne	d			1001						1204	
Goldthorpe	d			1004						1207	
Thurnscoe	d			1007						1210	
Moorthorpe	d			1012						1215	
Doncaster	d	0912				1051	1112		1147		
Bentley	d	0915					1115				
Adwick	d	0919					1119				
South Elmsall	d	0925					1125				
Fitzwilliam	d	0930		1018			1130			1221	
Sandal & Agbrigg	d	0936		1024			1136			1227	
Wakefield Westgate	d	0940	0946	1028	1046	1110	1140	1146	1206	1231	1246
Outwood	d	0945		1033			1145			1236	
Leeds	a	0959	1002	1048	1059	1126	1159	1201	1221	1253	1301
		GR	NT	XC ★	GR	NT	XC ★	GR	NT	XC ★	GR
Sheffield	d			1321		1336	1421			1521	
Meadowhall	d					1342					
Rotherham Central	d					1349					
Swinton	d					1357					
Bolton-Upon-Dearne	d					1402					
Goldthorpe	d					1404					
Thurnscoe	d					1407					
Moorthorpe	d					1412					
Doncaster	d	1251	1312		1347			1451	1512		1550
Bentley	d		1315						1515		
Adwick	d		1319						1519		
South Elmsall	d		1325						1525		
Fitzwilliam	d		1330			1418			1530		
Sandal & Agbrigg	d		1336			1424			1536		
Wakefield Westgate	d	1310	1340	1346	1406	1428	1446	1510	1540	1546	1610
Outwood	d		1345			1433			1545		
Leeds	a	1325	1359	1401	1421	1448	1501	1525	1559	1602	1625
		NT	XC ★	GR	NT	NT ★	XC ★	EM	GR	NT	XC ★
Sheffield	d	1536	1621			1636	1721	1734		1736	1752
Meadowhall	d	1542				1642				1744	
Rotherham Central	d	1550				1650				1750	
Swinton	d	1600				1658				1758	
Bolton-Upon-Dearne	d	1604				1702				1803	
Goldthorpe	d	1607				1705				1805	
Thurnscoe	d	1610				1708				1808	
Moorthorpe	d	1615				17a13				1813	
Doncaster	d			1658	1712				1751		1817
Bentley	d				1715						
Adwick	d				1719						
South Elmsall	d				1725						
Fitzwilliam	d	1621			1730					1819	
Sandal & Agbrigg	d	1627			1736					1825	
Wakefield Westgate	d	1631	1646	1716	1740		1745	1806	1812	1830	1835
Outwood	d	1636			1745					1835	
Leeds	a	1653	1701	1731	1800		1801	1823	1828	1851	1851

Notes: appear at end.

Wakefield Line

		Towards Leeds									
		GR	XC ★	GR	GR	NT ★	XC ★	NT	GR ◆	NT	GR ●
Sheffield	d		1821			1857	1921			1936	
Meadowhall	d					1905				1942	
Rotherham Central	d					1911				1949	
Swinton	d					1919				1957	
Bolton-Upon-Dearne	d									2002	
Goldthorpe	d									2004	
Thurnscoe	d									2007	
Moorthorpe	d					19a29				2012	
Doncaster	d	1820		1844	1916			1927	1948		2020
Bentley	d							1930			
Adwick	d							1934			
South Elmsall	d							1941			
Fitzwilliam	d							1947		2018	
Sandal & Agbrigg	d							1953		2024	
Wakefield Westgate	d	1840	1849	1902	1934		1950	1957	2007	2028	2038
Outwood	d							2002		2033	
Leeds	a	1856	1904	1918	1951		2005	2017	2023	2052	2052
		XC ★	GR	EM	GR	XC	GR	NT	NT	GR	XC
Sheffield	d	2021		2103		2121				2136	2221
Meadowhall	d									2142	
Rotherham Central	d									2148	
Swinton	d									2156	
Bolton-Upon-Dearne	d									2200	
Goldthorpe	d									2203	
Thurnscoe	d									2206	
Moorthorpe	d									2211	
Doncaster	d		2043		2119		2148	2152			2223
Bentley	d							2155			
Adwick	d							2159			
South Elmsall	d							2205			
Fitzwilliam	d							2212	2217		
Sandal & Agbrigg	d							2218	2223		
Wakefield Westgate	d	2053	2101	2129	2137	2148	2207	2223	2228	2241	2244
Outwood	d							2228	2233		
Leeds	a	2107	2118	2145	2152	2204	2222	2238	2250	2257	2302
		GR	EM								
Sheffield	d		2331								
Meadowhall	d										
Rotherham Central	d										
Swinton	d										
Bolton-Upon-Dearne	d										
Goldthorpe	d										
Thurnscoe	d										
Moorthorpe	d										
Doncaster	d	2334									
Bentley	d										
Adwick	d										
South Elmsall	d										
Fitzwilliam	d										
Sandal & Agbrigg	d										
Wakefield Westgate	d	2352	2358								
Outwood	d										
Leeds	a	0007	0013								

Notes: appear at end.

Wakefield Line

Mondays to Fridays			Towards Doncaster/Sheffield								
		GR	NT	XC ★	GR	NT ★	NT	GR	NT	XC ★	GR
Leeds	d	1045	1048	1111	1115		1121	1145	1148	1211	1215
Outwood	d		1059				1130		1159		
Wakefield Westgate	d	1058	1104	1124	1128		1134	1158	1204	1223	1228
Sandal & Agbrigg	d		1107				1137		1207		
Fitzwilliam	d		1114				1145		1214		
South Elmsall	d						1150				
Adwick	a						1155				
Bentley	a						1200				
Doncaster	a	1115			1145		1209	1215			1245
Moorthorpe	d		1120			1158			1220		
Thurnscoe	a		1126						1226		
Goldthorpe	a		1128						1228		
Bolton-Upon-Deerne	a		1131						1231		
Swinton	a		1135			1208			1235		
Rotherham Central	a		1144			1218			1244		
Meadowhall	a		1150			1224			1250		
Sheffield	a		1202	1151		1234			1302	1251	
		NT	GR	NT	XC ★	GR	NT	GR	NT	XC ★	GR
Leeds	d	1221	1245	1248	1311	1315	1321	1345	1348	1411	1415
Outwood	d	1230		1259			1330		1359		
Wakefield Westgate	d	1234	1258	1304	1323	1328	1334	1358	1404	1423	1428
Sandal & Agbrigg	d	1237		1307			1337		1407		
Fitzwilliam	d	1244		1314			1345		1414		
South Elmsall	d	1249					1350				
Adwick	a	1255					1356				
Bentley	a	1300					1400				
Doncaster	a	1307	1315			1344	1409	1415			1444
Moorthorpe	d			1320					1420		
Thurnscoe	a			1326					1426		
Goldthorpe	a			1328					1428		
Bolton-Upon-Deerne	a			1331					1431		
Swinton	a			1335					1435		
Rotherham Central	a			1344					1444		
Meadowhall	a			1350					1450		
Sheffield	a			1402	1351				1502	1452	
		NT	GR	NT	XC ★	GR	NT ★	NT	GR	NT	XC ★
Leeds	d	1421	1445	1448	1511	1515		1521	1545	1548	1611
Outwood	d	1430		1459				1530		1559	
Wakefield Westgate	d	1434	1458	1504	1523	1528		1534	1558	1604	1623
Sandal & Agbrigg	d	1437		1507				1537		1607	
Fitzwilliam	d	1444		1514				1544		1614	
South Elmsall	d	1449						1549			
Adwick	a	1454						1554			
Bentley	a	1459						1559			
Doncaster	a	1508	1515			1545		1608	1615		
Moorthorpe	d			1520			1552			1620	
Thurnscoe	a			1526						1626	
Goldthorpe	a			1528						1628	
Bolton-Upon-Deerne	a			1531						1631	
Swinton	a			1535			1602			1635	
Rotherham Central	a			1544			1612			1644	
Meadowhall	a			1550			1617			1650	
Sheffield	a			1602	1552		1625			1702	1651

Notes: appear at end.

Wakefield Line

			Mondays to Fridays				Towards Doncaster/Sheffield					
			GR	NT	XC ★	GR	NT	NT	XC ★	GR	NT	GR
Leeds	d	1615	1621	1640	1645	1648	1657	1711	1715	1721	1745	
Outwood	d		1630			1659	1706			1730		
Wakefield Westgate	d	1628	1634	1652	1658	1704	1710	1723	1728	1734	1758	
Sandal & Agbrigg	d		1637			1707				1737		
Fitzwilliam	d		1644			1714	1720			1744		
South Elmsall	d		1649				1725			1749		
Adwick	a		1654				1731			1754		
Bentley	a		1659				1735			1759		
Doncaster	a	1644	1708		1715		1745		1744	1808	1815	
Moorthorpe	d					1720						
Thurnscoe	a					1726						
Goldthorpe	a					1728						
Bolton-Upon-Dearne	a					1731						
Swinton	a					1735						
Rotherham Central	a					1744						
Meadowhall	a					1750						
Sheffield	a			1720		1803		1751				
			NT	XC ★	GR	NT	GR	NT	XC ★	GR	NT	GR
Leeds	d	1748	1811	1815	1821	1845	1848	1911	1916	1921	1945	
Outwood	d	1759			1830		1859			1930		
Wakefield Westgate	d	1804	1823	1828	1834	1858	1904	1923	1929	1934	1958	
Sandal & Agbrigg	d	1807			1837		1907			1937		
Fitzwilliam	d	1814			1844		1914			1944		
South Elmsall	d				1850					1949		
Adwick	a				1856					1954		
Bentley	a				1900					1959		
Doncaster	a			1845	1909	1914			1945	2008	2015	
Moorthorpe	d	1820					1920					
Thurnscoe	a	1826					1926					
Goldthorpe	a	1828					1928					
Bolton-Upon-Dearne	a	1831					1931					
Swinton	a	1835					1935					
Rotherham Central	a	1844					1944					
Meadowhall	a	1850					1950					
Sheffield	a	1902	1851				2002	1951				
			NT	XC ★	NT	GR	NT	XC ★	NT	NT	NT	NT
Leeds	d	1948	2011	2022	2045	2048	2111	2121	2148	2240	2305	
Outwood	d	1959		2031		2059		2130	2159	2249	2316	
Wakefield Westgate	d	2004	2024	2035	2058	2104	2123	2134	2205	2253	2321	
Sandal & Agbrigg	d	2007		2038		2107		2137	2208	2256	2324	
Fitzwilliam	d	2014		2045		2114		2144	2215	2303	2331	
South Elmsall	d			2050				2149		2308		
Adwick	a			2055				2154		2313		
Bentley	a			2100				2159		2318		
Doncaster	a			2108	2114			2208		2328		
Moorthorpe	d	2020				2120			2221		2338	
Thurnscoe	a	2026				2126			2227		2344	
Goldthorpe	a	2028				2128			2229		2346	
Bolton-Upon-Dearne	a	2031				2131			2232		2349	
Swinton	a	2035				2135			2236		2353	
Rotherham Central	a	2044				2144			2246		0001	
Meadowhall	a	2050				2150			2251		0006	
Sheffield	a	2101	2052			2202	2152		2302		0018	

Notes: appear at end.

Wakefield Line

		Towards Doncaster/Sheffield									
		GR	XC	GR	XC	NT	EM	NT	GR	XC	NT
		★									
Leeds	d	0505	0600	0605	0616	0621	0634	0643	0705	0711	0721
Outwood	d					0630		0654			0730
Wakefield Westgate	d	0518	0612	0618	0629	0634	0646	0659	0718	0723	0734
Sandal & Agbrigg	d					0637		0702			0737
Fitzwilliam	d					0644		0709			0744
South Elmsall	d					0649					0749
Adwick	a					0654					0754
Bentley	a					0659					0759
Doncaster	a	0534		0634	0645	0707			0735		0807
Moorthorpe	d							0715			
Thurnscoe	a							0721			
Goldthorpe	a							0723			
Bolton-Upon-Dearne	a							0726			
Swinton	a							0730			
Rotherham Central	a							0739			
Meadowhall	a							0747			
Sheffield	a		0640		0715		0722	0757		0750	
		EM	GR	NT	GR	XC	NT	GR	NT	GR	XC
		● ▲ ★ ◆ ★									
Leeds	d	0738	0738	0748	0805	0811	0821	0840	0848	0905	0911
Outwood	d			0759			0830		0859		
Wakefield Westgate	d	0751		0804	0818	08b23	0834	0854	0904	0918	0924
Sandal & Agbrigg	d			0807			0837		0907		
Fitzwilliam	d			0814			0844		0914		
South Elmsall	d						0849				
Adwick	a						0854				
Bentley	a						0859				
Doncaster	a		0808		0835		0907	0911		0935	
Moorthorpe	d			0820					0920		
Thurnscoe	a			0826					0926		
Goldthorpe	a			0828					0928		
Bolton-Upon-Dearne	a			0831					0931		
Swinton	a			0835					0935		
Rotherham Central	a			0844					0944		
Meadowhall	a			0850					0950		
Sheffield	a	0821		0900		08c52			0959		0952
		NT	NT	GR	XC	NT	NT	GR	XC	NT	NT
		★ ★									
Leeds	d	0921	0948	1005	1011	1021	1048	1105	1111		1121
Outwood	d	0930	0959			1030	1059				1130
Wakefield Westgate	d	0934	1004	1018	1024	1034	1104	1118	1123		1134
Sandal & Agbrigg	d	0937	1007			1037	1107				1137
Fitzwilliam	d	0944	1014			1044	1114				1144
South Elmsall	d	0949				1049					1149
Adwick	a	0955				1054					1154
Bentley	a	0959				1059					1159
Doncaster	a	1008		1036		1107		1134			1207
Moorthorpe	d		1020				1120			1158	
Thurnscoe	a		1026				1126				
Goldthorpe	a		1028				1128				
Bolton-Upon-Dearne	a		1031				1131				
Swinton	a		1035				1135			1208	
Rotherham Central	a		1044				1144			1218	
Meadowhall	a		1050				1150			1224	
Sheffield	a		1102		1051		1202		1151	1234	

Notes: appear at end.

Wakefield Line

		Towards Doncaster/Sheffield									
		NT	GR	XC ★	NT	NT	GR	XC ★	NT	NT	GR
Leeds	d	1148	1205	1211	1221	1248	1305	1311	1321	1348	1405
Outwood	d	1159			1230	1259			1330	1359	
Wakefield Westgate	d	1204	1218	1223	1234	1304	1318	1323	1334	1404	1418
Sandal & Agbrigg	d	1207			1237	1307			1337	1407	
Fitzwilliam	d	1214			1244	1314			1344	1414	
South Elmsall	d				1249				1349		
Adwick	a				1254				1354		
Bentley	a				1259				1359		
Doncaster	a		1235		1307		1335		1407		1435
Moorthorpe	d	1220				1320				1420	
Thurnscoe	a	1226				1326				1426	
Goldthorpe	a	1228				1328				1428	
Bolton-Upon-Dearne	a	1231				1331				1431	
Swinton	a	1235				1335				1435	
Rotherham Central	a	1244				1344				1444	
Meadowhall	a	1250				1350				1450	
Sheffield	a	1302		1252		1402		1351		1502	
		XC ★	NT	GR	NT	GR	XC ★	NT ★	NT	NT	GR
Leeds	d	1411	1421	1440	1448	1505	1511		1521	1548	1605
Outwood	d		1430		1459				1530	1559	
Wakefield Westgate	d	1423	1434	1453	1504	1518	1523		1534	1604	1618
Sandal & Agbrigg	d		1437		1507				1537	1607	
Fitzwilliam	d		1444		1514				1544	1614	
South Elmsall	d		1449						1549		
Adwick	a		1454						1554		
Bentley	a		1459						1559		
Doncaster	a		1507	1510		1534			1607		1634
Moorthorpe	d				1520			1552		1620	
Thurnscoe	a				1526					1626	
Goldthorpe	a				1528					1628	
Bolton-Upon-Dearne	a				1531					1631	
Swinton	a				1535			1602		1635	
Rotherham Central	a				1544			1612		1644	
Meadowhall	a				1550			1618		1650	
Sheffield	a	1451			1602		1551	1626		1702	
		XC ★	NT	XC ★	NT	GR	XC ★	NT	NT	GR	XC ★
Leeds	d	1611	1621	1640	1648	1705	1711	1721	1748	1805	1811
Outwood	d		1630		1659			1730	1759		
Wakefield Westgate	d	1623	1634	1652	1704	1718	1723	1734	1804	1818	1823
Sandal & Agbrigg	d		1637		1707			1737	1807		
Fitzwilliam	d		1644		1714			1744	1814		
South Elmsall	d		1649					1749			
Adwick	a		1654					1754			
Bentley	a		1659					1759			
Doncaster	a		1707			1735		1807		1835	
Moorthorpe	d				1720				1820		
Thurnscoe	a				1726				1826		
Goldthorpe	a				1728				1828		
Bolton-Upon-Dearne	a				1731				1831		
Swinton	a				1735				1835		
Rotherham Central	a				1744				1844		
Meadowhall	a				1750				1850		
Sheffield	a	1651		1720	1803		1751		1902		1851

Notes: appear at end.

Wakefield Line

		Towards Doncaster/Sheffield									
		NT	NT	GR	XC ★	NT	NT	GR	XC ★	NT	NT
Leeds	d	1821	1848	1905	1911	1921	1948	2005	2011	2022	2048
Outwood	d	1830	1859			1930	1959			2031	2059
Wakefield Westgate	d	1834	1904	1919	1924	1934	2004	2018	2023	2035	2104
Sandal & Agbrigg	d	1837	1907			1937	2007			2038	2107
Fitzwilliam	d	1844	1914			1944	2014			2045	2114
South Elmsall	d	1849				1949				2050	
Adwick	a	1854				1954				2055	
Bentley	a	1859				1959				2100	
Doncaster	a	1907		1935		2007		2034		2108	
Moorthorpe	d		1920				2020				2120
Thurnscoe	a		1926				2026				2126
Goldthorpe	a		1928				2028				2128
Bolton-Upon-Dearne	a		1931				2031				2131
Swinton	a		1935				2035				2135
Rotherham Central	a		1943				2044				2144
Meadowhall	a		1950				2050				2150
Sheffield	a		2002		1951		2102		2052		2200
		XC ★	NT	NT	NT	NT					
Leeds	d	2111	2121	2148	2219	2244					
Outwood	d		2130	2159	2228	2255					
Wakefield Westgate	d	2123	2134	2204	2232	2300					
Sandal & Agbrigg	d		2137	2207	2235	2303					
Fitzwilliam	d		2144	2214	2242	2310					
South Elmsall	d		2149		2247						
Adwick	a		2154		2252						
Bentley	a		2159		2257						
Doncaster	a		2207		2307						
Moorthorpe	d			2220		2316					
Thurnscoe	a			2226		2322					
Goldthorpe	a			2228		2324					
Bolton-Upon-Dearne	a			2231		2327					
Swinton	a			2235		2331					
Rotherham Central	a			2244		2338					
Meadowhall	a			2251		2344					
Sheffield	a	2152		2301		2358					

		Towards Doncaster/Sheffield									
		GR	XC	NT	XC	GR	EM	XC ★	GR	NT	EM
Leeds	d	0805	0810	0846	0900	0905	0950	1000	1005	1021	1050
Outwood	d			0857						1030	
Wakefield Westgate	d	0818	0823	0901	0911	0918	1003	1012	1018	1034	1103
Sandal & Agbrigg	d			0905						1037	
Fitzwilliam	d			0912						1044	
South Elmsall	d									1049	
Adwick	a									1054	
Bentley	a									1059	
Doncaster	a	0834			0928	0934		1028	1034	1107	
Moorthorpe	d			0918							
Thurnscoe	a			0923							
Goldthorpe	a			0926							
Bolton-Upon-Dearne	a			0928							
Swinton	a			0933							
Rotherham Central	a			0942							
Meadowhall	a			0951							
Sheffield	a		0851	1000	0955		1030	1054			1131

Notes: appear at end.

Wakefield Line

		Towards Doncaster/Sheffield									
		XC ★	GR	NT	GR	XC ★	NT	GR	XC ★	NT	GR
Leeds	d	1100	1105	1121	1205	1211	1221	1305	1311	1321	1405
Outwood	d			1132			1230			1332	
Wakefield Westgate	d	1112	1118	1136	1218	1224	1234	1318	1324	1336	1418
Sandal & Agbrigg	d			1140			1237			1340	
Fitzwilliam	d			1147			1244			1347	
South Elmsall	d						1249				
Adwick	a						1254				
Bentley	a						1259				
Doncaster	a	1128	1134		1234		1307	1334			1434
Moorthorpe	d			1153						1353	
Thurnscoe	a			1158						1358	
Goldthorpe	a			1201						1401	
Bolton-Upon-Dearne	a			1203						1403	
Swinton	a			1208						1408	
Rotherham Central	a			1215						1415	
Meadowhall	a			1224						1421	
Sheffield	a	1153		1233		1254			1353	1432	
		XC ★	NT	EM	GR	XC ★	NT	XC ★	GR	NT	GR
Leeds	d	1411	1421	1434	1505	1511	1521	1611	1616	1621	1645
Outwood	d		1430				1532			1630	
Wakefield Westgate	d	1423	1434	1447	1518	1523	1536	1623	1629	1634	1659
Sandal & Agbrigg	d		1437				1540			1637	
Fitzwilliam	d		1444				1547			1644	
South Elmsall	d		1449							1649	
Adwick	a		1454							1654	
Bentley	a		1459							1659	
Doncaster	a		1507		1535				1645	1707	1717
Moorthorpe	d						1553				
Thurnscoe	a						1558				
Goldthorpe	a						1601				
Bolton-Upon-Dearne	a						1603				
Swinton	a						1611				
Rotherham Central	a						1618				
Meadowhall	a						1623				
Sheffield	a	1452		1517		1551	1635	1651			
		XC ★	GR	NT	GR ◆	XC ★	GR	NT ★	NT	GR	XC ★
Leeds	d	1711	1716	1721	1745	1811	1815		1821	1845	1911
Outwood	d			1732					1830		
Wakefield Westgate	d	1723	1729	1736	1759	1823	1828		1834	1859	1922
Sandal & Agbrigg	d			1740					1837		
Fitzwilliam	d			1747					1844		
South Elmsall	d								1849		
Adwick	a								1854		
Bentley	a								1859		
Doncaster	a		1746		1815		1844		1907	1917	
Moorthorpe	d			1753				1855			
Thurnscoe	a			1758							
Goldthorpe	a			1801							
Bolton-Upon-Dearne	a			1803							
Swinton	a			1808				1904			
Rotherham Central	a			1817				1912			
Meadowhall	a			1824				1918			
Sheffield	a	1752		1835		1851		1929			1951

Notes: appear at end.

Wakefield Line

Sundays		Towards Doncaster/Sheffield									
		GR	NT	GR	XC	NT	GR	XC	NT	NT	NT
					★			★	★		
Leeds	d	1916	1921	1945	2011	2021	2045	2111		2121	2145
Outwood	d		1932			2030				2130	2156
Wakefield Westgate	d	1929	1936	1959	2023	2034	2058	2123		2134	2200
Sandal & Agbrigg	d		1940			2037				2137	2204
Fitzwilliam	d		1947			2044				2144	2211
South Elmsall	d					2049				2149	
Adwick	a					2054				2154	
Bentley	a					2059				2159	
Doncaster	a	1945		2016		2107	2114			2207	
Moorthorpe	d		1953						2136		2217
Thurnscoe	a		1958								2222
Goldthorpe	a		2001								2225
Bolton-Upon-Dearne	a		2003								2227
Swinton	a		2009						2145		2232
Rotherham Central	a		2016						2152		2238
Meadowhall	a		2022						2158		2245
Sheffield	a		2034		2051			2151	2210		2256

Notes: a arrive. d start.

b starts 1 minute later until 10 September.

c arrives 1 minute earlier until 10 September.

▲ Through train to or from Bradford Forster Square.

★ Through train to or from York or beyond.

◆ Through train to or from Harrogate.

● Through train to or from Skipton.

Z Until 10 September.

FO Fridays only.

FX Fridays excepted.

EM Operated by East Midlands Trains.

GR Operated by Virgin Trains East Coast.

NT Operated by Northern.

XC Operated by CrossCountry.

Passengers are advised to allow a minimum connecting time of 10 minutes at Leeds station.

Train Operators

All train operators welcome comments on any aspect of your journey. For services on this line please contact:

Northern

Customer Experience Centre

Freepost NORTHERN RAILWAY

Enquiries: **0800 200 6060**

enquiries@northernrailway.co.uk

Assisted travel: **0800 138 5560**

assistance@northernrailway.co.uk

Text relay service: 18001 followed by phone number
www.northernrailway.co.uk

Virgin Trains East Coast

Virgin Trains East Coast Customer Relations

Freepost RSRJ-LJCX-GHST

Plymouth PL4 6AB

- Customer Relations **0345 722 5333**
- Ticket sales **0345 722 5225**
- Assisted Travel **0345 722 5225**

or email assisted.travel@virgintrainseastcoast.com

Website: www.virgintrainseastcoast.com

Email: customers@virgintrainseastcoast.com

CrossCountry

Customer Relations

CrossCountry

5th Floor, Cannon House

18 Priory Queensway

Birmingham B4 6BS

- Customer Relations **0344 736 9123**
- Ticket Sales **0844 811 0124**
- JourneyCare **0344 811 0125**
- Textphone **0344 811 0126**

Website: www.crosscountrytrains.co.uk

Email: customer.relations@crosscountrytrains.co.uk

Lost property: lost.property@crosscountrytrains.co.uk

East MidlandsTrains

Customer Service Centre

1 Prospect Place

Millennium Way

Pride Park

Derby, DE24 8HG

Telephone: **03457 125 678**

Website: www.eastmidlandstrains.co.uk

Email: getintouch@eastmidlandstrains.co.uk

Changes to Train Services

Engineering work sometimes affects weekend services and passengers are advised to check with National Rail Enquiries on **03457 48 49 50** (24 hours) before travelling, or visit the website at www.nationalrail.co.uk. The information shown in this timetable is subject to alteration, especially around public holidays.

The latest information on train running is available by phoning **TrainTracker™** from National Rail Enquiries on **0871 200 4950** or by texting **TrainTracker™**.

Text to **84950**.

Tickets

Before you board the train

At staffed stations you must have a valid ticket or pass for your journey. This is a legal requirement which applies when the ticket office is open. When boarding at unstaffed stations, you must buy your ticket on the train unless you already have a valid ticket or pass.

Buying your ticket

You can buy your ticket from station ticket offices, quickfare ticket machines and some travel agents. If your journey starts at a station where no staff are in attendance, you can buy your ticket from the conductor on the train. Please purchase a ticket for the journey you are making as you risk prosecution if you travel without a valid ticket or pass.

Through ticketing is available from the National Rail network to the **Keighley & Worth Valley Railway**, and to **Leeds Bradford International Airport** using the 757 bus link from and to Leeds station.

Plusbus

You can buy a ticket for both your rail journey and bus travel in one simple go - it's called Plusbus.

Plusbus is a discount price bus pass that you buy with your train ticket. It gives you unlimited bus travel either at the start, the end, or both ends of your train travel on most local bus services where Plusbus is available.

For more information on Plusbus, where it is available and the areas it covers, pick up a leaflet from your local staffed rail station or visit www.plusbus.info

Disabled Travellers

The train operators will do all they can to assist with your journey. See contact details above.

Taxis from Stations

At all main stations there is a taxi rank outside the station from which taxis are normally available. At many other stations there is a taxi rank or cab office nearby. To find out more information to assist your journey you can download the Traintaxi guide from the Internet at www.traintaxi.co.uk This gives information for all stations on the national rail network, including names and contact details of cab firms to enable pre-booking.

Smoking Policy

All trains and stations are now designated as “no smoking” areas throughout. Please respect other passengers’ rights to enjoy a smoke free environment.

Passenger Representation

If you have a complaint that has not been dealt with to your satisfaction, you can contact the national rail passenger watchdog Transport Focus:

Website: www.transportfocus.org.uk

Email: advice@transportfocus.org.uk

Tel: **0300 123 2350**

Post: Transport Focus, FREEPOST RTEH-XAGE-BYKZ,
PO Box 5594, Southend-on-Sea, SS1 9PZ.

British Transport Police

British Transport Police are responsible for law and order on the railway network. If you notice any acts of vandalism, theft or trespass on the railway or see anything suspicious please contact the 24 hour helpline on **0800 40 50 40** or Crimestoppers on **0800 555 111**.

Network Rail National Helpline

A 24 hour service for taking reports on infrastructure issues: track and embankments, fencing, level crossings, trees, vegetation and litter. Tel: **03457 11 41 41**.

Every care and attention has been taken to ensure the accuracy of the information contained in this publication. The West Yorkshire Combined Authority accepts no responsibility for any inconvenience caused as a result of alterations or inaccuracies.

Visit www.wymetro.com
for the very latest public
transport updates and news
including timetables, tickets,
journey planner & lots more.



KEEPINTOUCH

www.wymetro.com

Online



Messenger

www.wymetro.com/messenger



Twitter

twitter.com/metrotravelnews



Facebook

www.facebook.com/westyorkshiremetro

Text



yournextbus

Text your bus stop number to 63876*
or visit www.wymetro.com/ynb

Phone



MetroLine (Local travel) **0113 245 7676**

Traveline (National travel) **0871 200 22 33****

National Rail Enquiries **03457 48 49 50**

For timetables in large print, Braille,
audio CD or tape, please contact us on
0113 245 7676.

Textphone / Minicom users can use the text relay service
by dialling **18001 0113 245 7676.**

*One standard outbound message rate + no more than 12p for our reply.

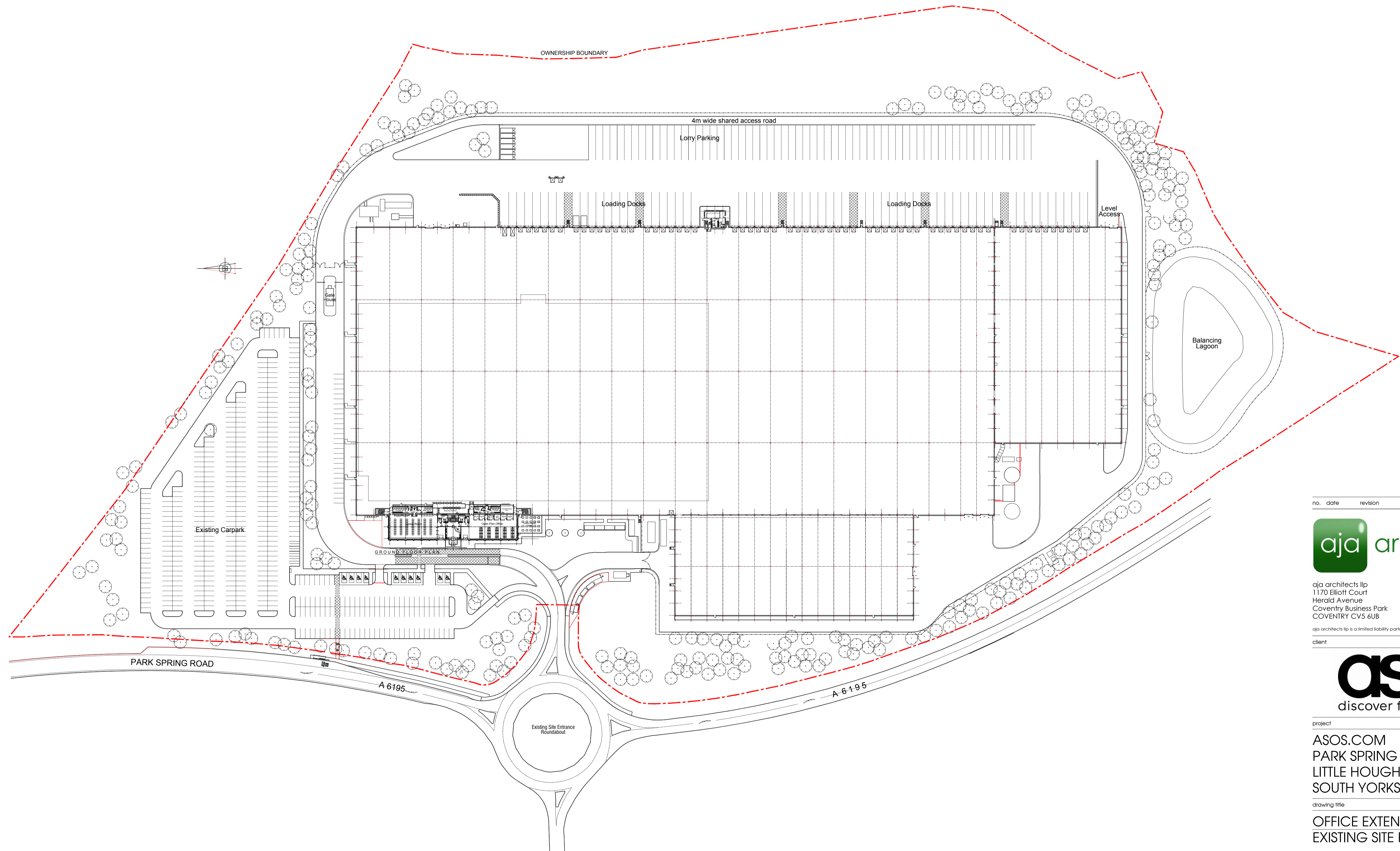
**Calls cost 12p per minute plus your phone company's access charge.

Published by West Yorkshire Combined Authority.

Appendix C: Existing Site Drawing

IF IN DOUBT PLEASE ASK!

notes:
 this drawing and design is the copyright of aja architects ltd and must not be reproduced in part or in whole without prior written consent. contractors must verify all dimensions on site before commencing work or preparing shop drawings.



no.	date	revision	by



aja architects ltd
 1170 Elliott Court
 Herald Avenue
 Coventry Business Park
 COVENTRY CV5 6UB
 T: 024 7625 3200
 F: 024 7625 3210
 E: aja@aja-architects.com
 W: www.aja-architects.com

aja architects ltd is a limited liability partnership registered in England No. OC326721

client



project

ASOS.COM
 PARK SPRING ROAD
 LITTLE HOUGHTON
 SOUTH YORKSHIRE

drawing title

OFFICE EXTENSION
 EXISTING SITE PLAN

scale	1:1000@A1	drawn	RPW
-------	-----------	-------	-----

checked	date	21.03.16
---------	------	----------

drawing no

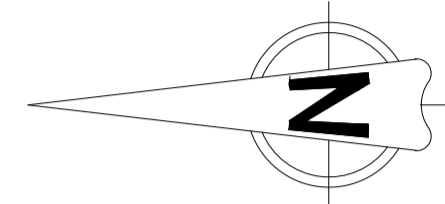
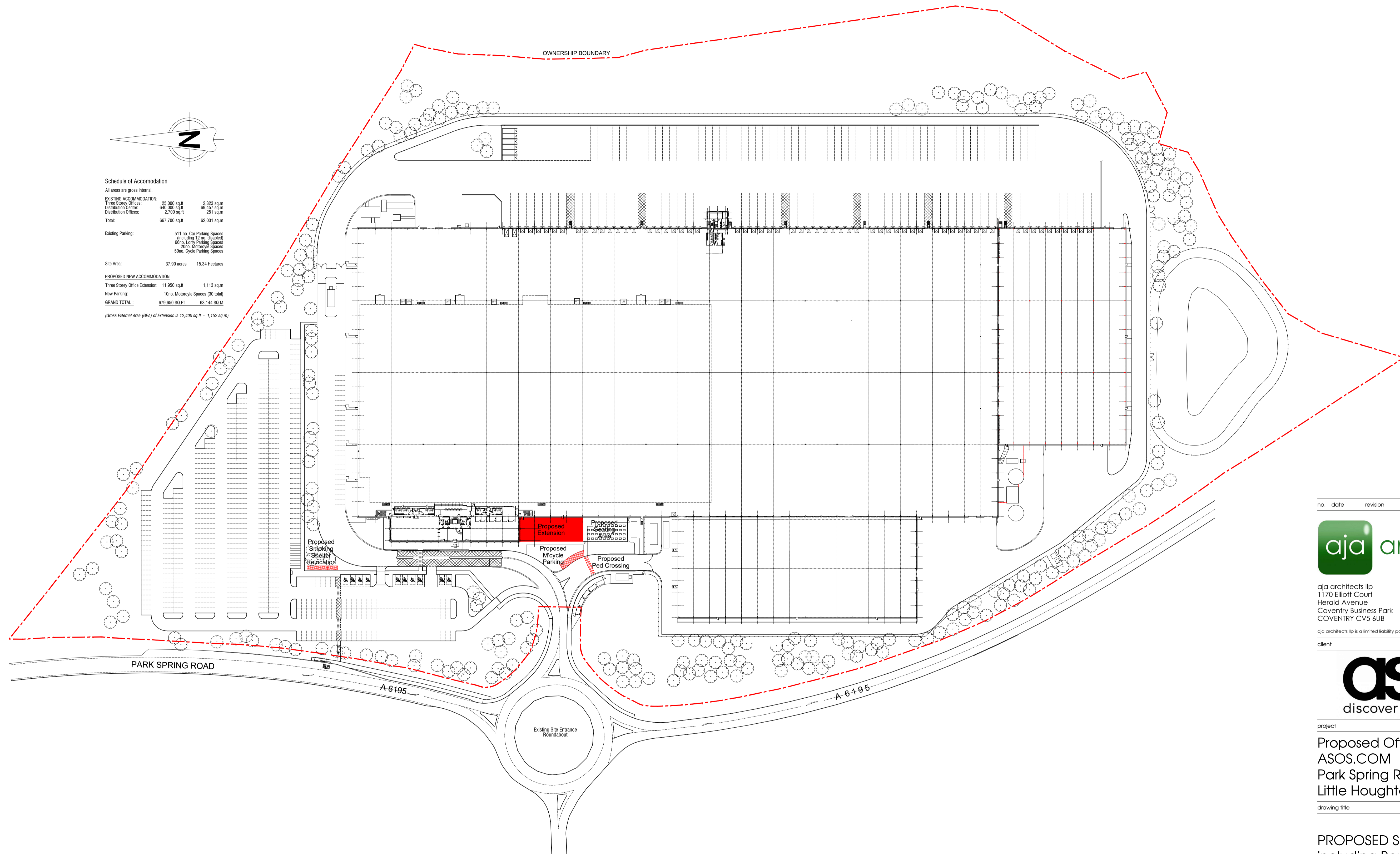
6010 - 001

PREMINARY ISSUE

Appendix D: Proposed Site Drawing

IF IN DOUBT PLEASE ASK!

notes:
 this drawing and design is the copyright of aja architects ltd and must not be reproduced in part or in whole without prior written consent. contractors must verify all dimensions on site before commencing work or preparing shop drawings.



Schedule of Accommodation

All areas are gross internal.

EXISTING ACCOMMODATION:
 Three Storey Offices: 28,000 sq ft 2,323 sq.m
 Distribution Centre: 640,000 sq ft 59,427 sq.m
 Distribution Offices: 2,700 sq ft 251 sq.m
Total: 667,700 sq ft 62,001 sq.m

Existing Parking:
 511 no. Car Parking Spaces (including 12 no. disabled)
 68no. Lorry Parking Spaces
 20no. Motorcycle Spaces
 50no. Cycle Parking Spaces

Site Area: 37.90 acres 15.34 Hectares

PROPOSED NEW ACCOMMODATION

Three Storey Office Extension: 11,950 sq ft 1,113 sq.m
 New Parking: 10no. Motorcycle Spaces (30 total)
GRAND TOTAL: 679,650 SQ.FT 63,144 SQ.M

(Gross External Area (GEA) of Extension is 12,400 sq ft - 1,152 sq m)

no.	date	revision	by



aja architects ltd
 1170 Elliott Court
 Herald Avenue
 Coventry Business Park
 COVENTRY CV5 6UB
 E: aja@aja-architects.com
 W: www.aja-architects.com

aja architects ltd is a limited liability partnership registered in England No. OC326721

client



project
Proposed Office Extension
ASOS.COM
 Park Spring Road
 Little Houghton, Yorkshire

drawing title

PROPOSED SITE PLAN
 including Boundary Fence

scale 1:1000@A1 drawn RPW

checked date 17.06.16

drawing no

6010 - 014 - Rev C