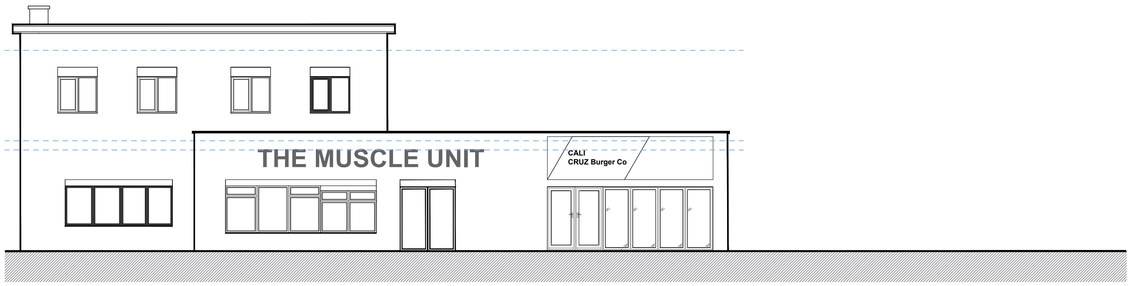

Existing Western Front Elevation A-B
Scale **1:100**

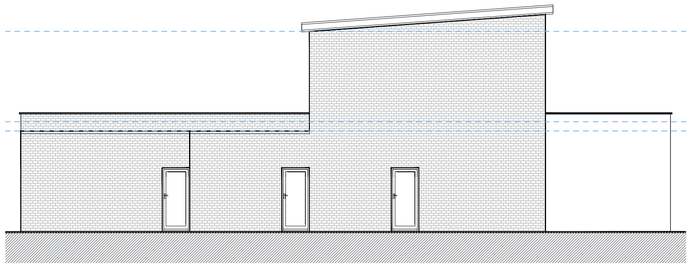

Existing Northern Side Elevation D-A
Scale **1:100**

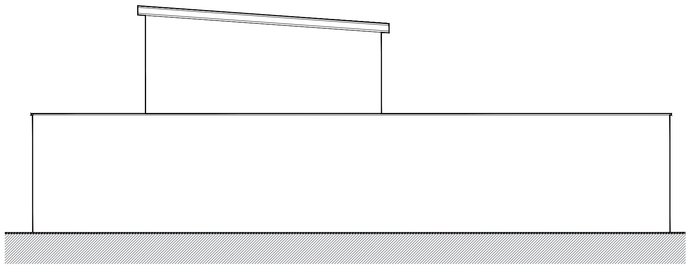

Existing Southern Side Elevation B-C
Scale **1:100**



Existing Eastern Rear Elevation C-D
Scale **1:100**

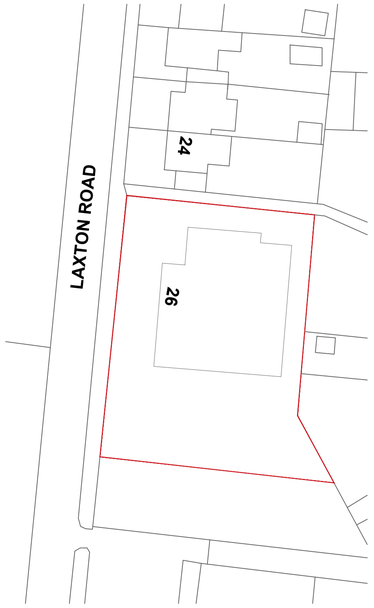

Location Plan
Scale **1:500**

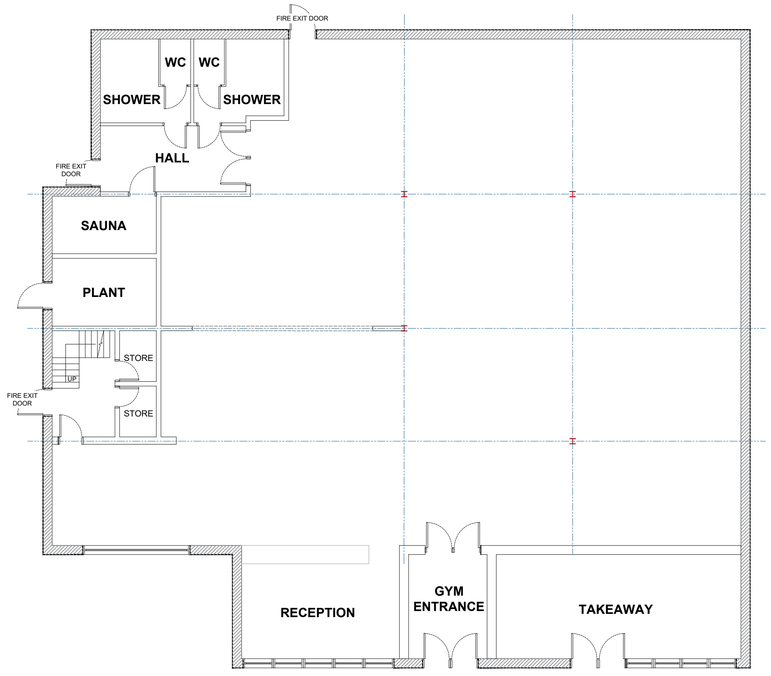

Existing Ground Floor Plan
Scale **1:100**

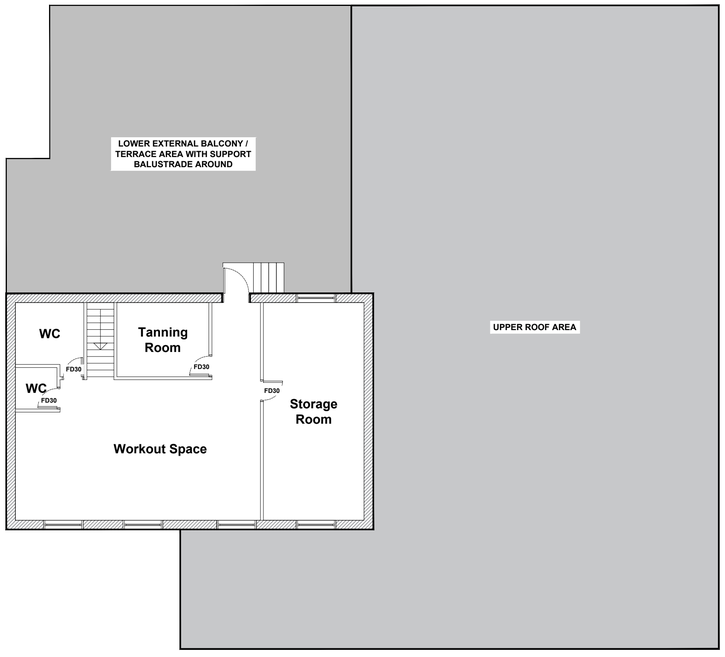

Existing First Floor Plan
Scale **1:100**

Hirst Architects
RIBA Chartered Practice

W: www.HirstArchitects.com
E: Office@HirstArchitects.com
T: 01226 491 777

THIS DRAWING/COPY AND ANY DESIGN THEREON IS PROTECTED BY COPYRIGHT AND IS THE PROPERTY OF HIRST ARCHITECTS LTD. IT IS TO BE USED ONLY FOR THE PURPOSE FOR WHICH IT WAS EXPRESSLY LOANED AND IS NOT TO BE COPIED IN ANY FORMAT, INFORMATION WITHIN THIS DRAWING IS NOT TO BE PASSED TO ANY THIRD PARTY WITHOUT PRIOR WRITTEN CONSENT. ALL MEASUREMENTS TO BE CHECKED ON SITE PRIOR TO CONSTRUCTION. DO NOT SCALE THIS DRAWING.

General orientation to be considered to be with North to the top of the page as shown above unless noted otherwise.

— NOT FOR CONSTRUCTION —

Important Notes:
All measurements to be confirmed by the main contractor pre-commencement.

PROJECT DETAILS

CLIENT / APPLICANT
Mr Rob Taylor

SITE ADDRESS
26 Laxton Rd, Athersley North, Barnsley, S71 3DH

PROJECT STAGE
PLANNING

JOB NUMBER
HA-24-04-P

RIBA STAGE
-03

DRAWING TITLE
Existing Combined Plans

REV
Original Issue

REV.	DESCRIPTION	DATE
--	First Issued.	04.24
--		
--		
--		
--		
--		
--		
--		
--		
--		
--		
--		

SCALE
VARIES

A.1

Hirst Architect LTD
Royal Institute of British Architects
Chartered Practice
Office@HirstArchitects.com
01226 491 777