



The Coal
Authority

Resolving the **impacts** of mining

Subsidence Buffer Report



12 TIVY DALE DRIVE, CAWTHORNE, BARNSELY, BARNSELY,
S75 4EN

Date of enquiry: 21 July 2023
Date enquiry received: 21 July 2023
Issue date: 21 July 2023

Our reference: 51003368298005
Your reference:

Subsidence Buffer Report

This report is based on and limited to the records held by the Coal Authority at the time we answer the search. This report does not contain any details of damage notices or claims that are specific to the enquiry boundary.

Client name

Michael Laverack

Enquiry address

12 TIVY DALE DRIVE, CAWTHORNE, BARNSELY,
BARNSELY, S75 4EN


How to contact us

0345 762 6848 (UK)
+44 (0)1623 637 000 (International)

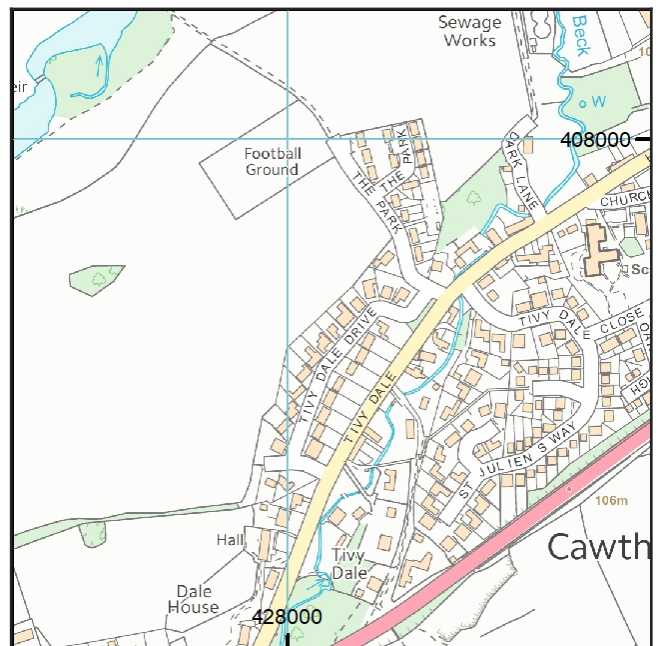
200 Lichfield Lane
Mansfield
Nottinghamshire
NG18 4RG

www.groundstability.com

 /company/the-coal-authority

 /thecoalauthority

 /coalauthority



Approximate position of property



Reproduced by permission of Ordnance Survey on behalf of HMSO. © Crown copyright and database right 2018. All rights reserved.

Ordnance Survey Licence number: 100020315

Claim information

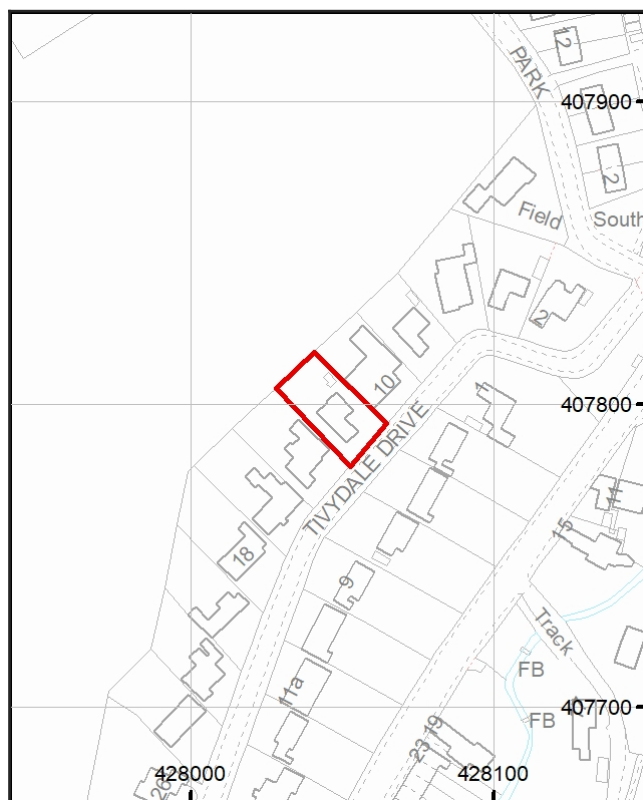
There are no claims within 50 metres of the enquiry boundary that have been received since 31 October 1994.

This report does not contain any details of damage notices or claims that are specific to the enquiry boundary.

Enquiry boundary

Key

Approximate position of enquiry boundary shown




How to contact us


0345 762 6848 (UK)
+44 (0)1623 637 000 (International)

200 Lichfield Lane
Mansfield
Nottinghamshire
NG18 4RG

www.groundstability.com

 /company/the-coal-authority

 /thecoalauthority

 /coalauthority



Reproduced by permission of Ordnance Survey on behalf of HMSO. © Crown copyright and database right 2018. All rights reserved.

Ordnance Survey Licence number: 100020315