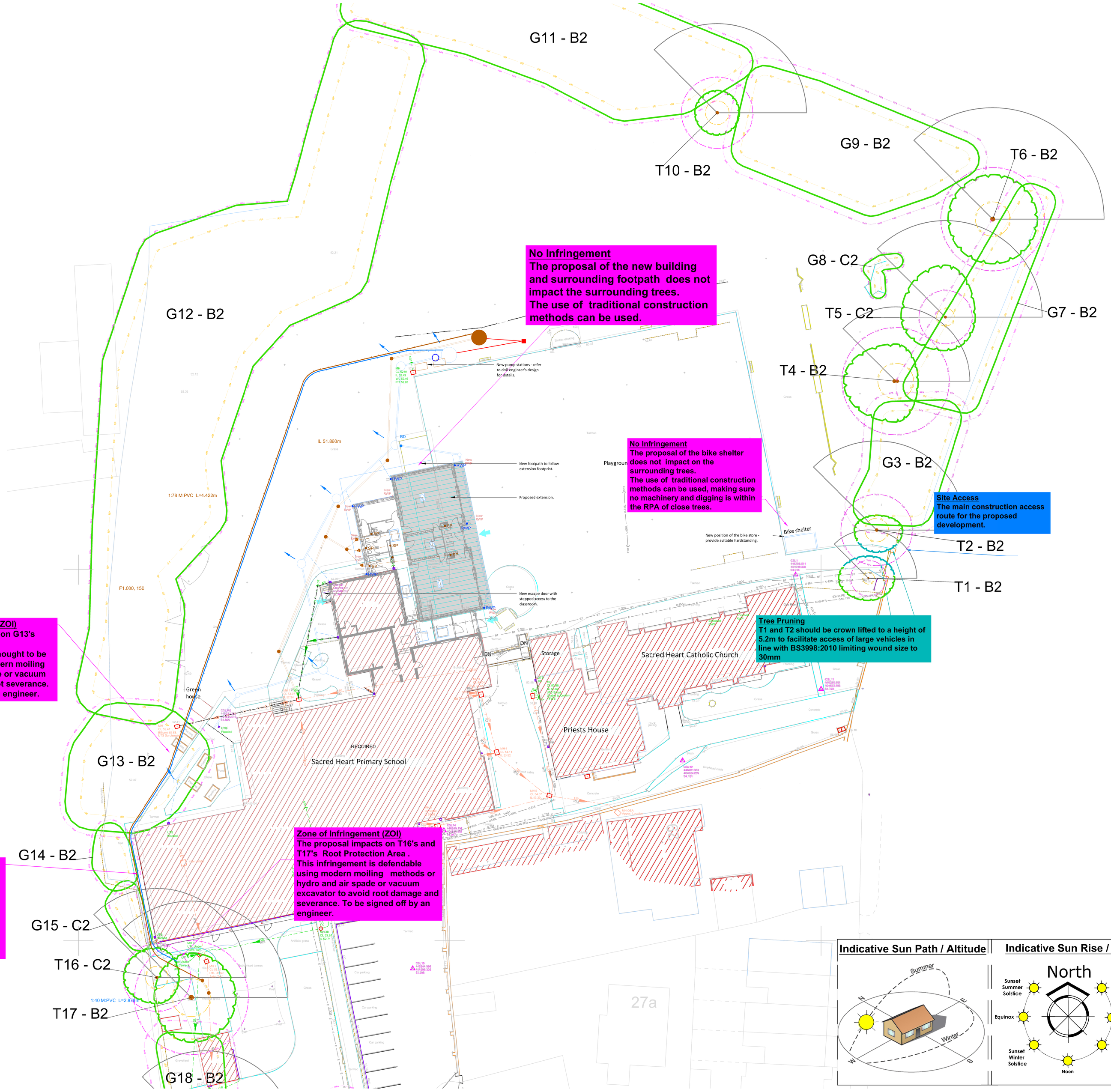

© Barnes Assocates Ltd. Ths plan should be viewed in COLOUR, please do not scale frcm this drawing, all dimensions should be checked on site, any errors or divergences should be brought to the attention of Barnes Associates Ltd. All right described in Chapte: IV of the Copyright, Design & Patents Act 1988 have been generally asserted and copyright of this plan remains with Barnes Associates Ltd until all fees are paid in full.

Individual Tree Symbols

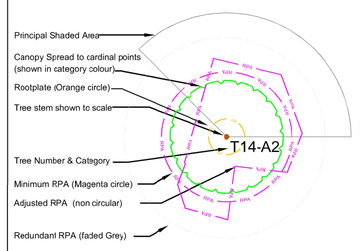

Tree Management Requirements

Trees to be retained within the scheme and protected in line with the guidelines set out in BS5837.

Tree Group Hedge & Woodland Shelterbelt

- Retained group Canopy
- Pruned group Canopy (segment)
- Group loss to enable the scheme
- Partial group loss to enable the scheme
- Group Root Protection Area (RPA)

Notes:

Plan is based upon the supplied topographical Survey Plan. Copies of this plan are available in CAD Formats .dwg & .dxf upon request.

Revision		Description:
B	29/06/2026	Drainage added

N

1:250

0 5 10m

Client: Align Property Partners

Project: Sacred Heart Primary, S63 9JY

Title: Arboricultural Impact Assessment

Drawing No: BA26012AIA

Status: P

Scale: 1:250 @ A1

Date: 29/06/2026

Drawn By:	Checked:	Approved:
LB	SB	SB

Indicative Sun Path / Altitude

Indicative Sun Rise / Set

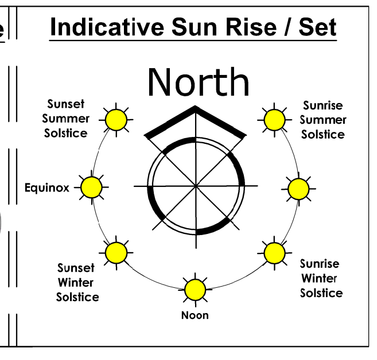

BARNES associates LTD
SURVEY MANAGE IMPROVE
The Bungalow, Wetherby Road
Boroughbridge YO51 9HS
T 01423 322371
E info@barnesassociates.co.uk
W barnesassociates.co.uk
Company number 10438116
Registered in England and Wales