KEY PLAN

PLOT 14

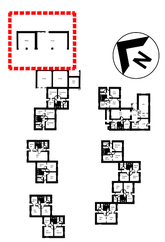

Notes:

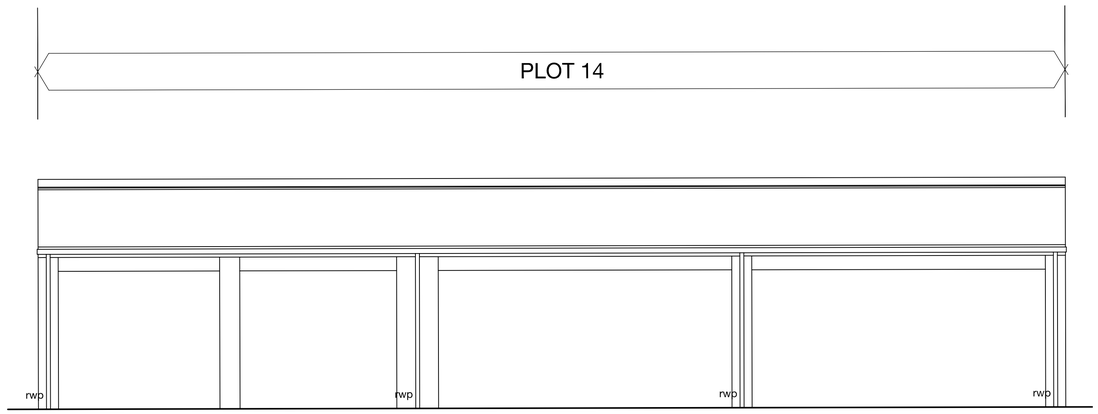

FRONT ELEVATION

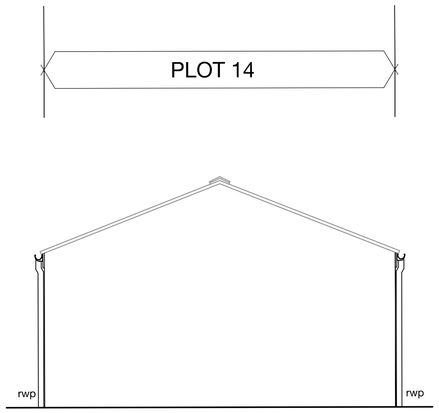

SIDE ELEVATION

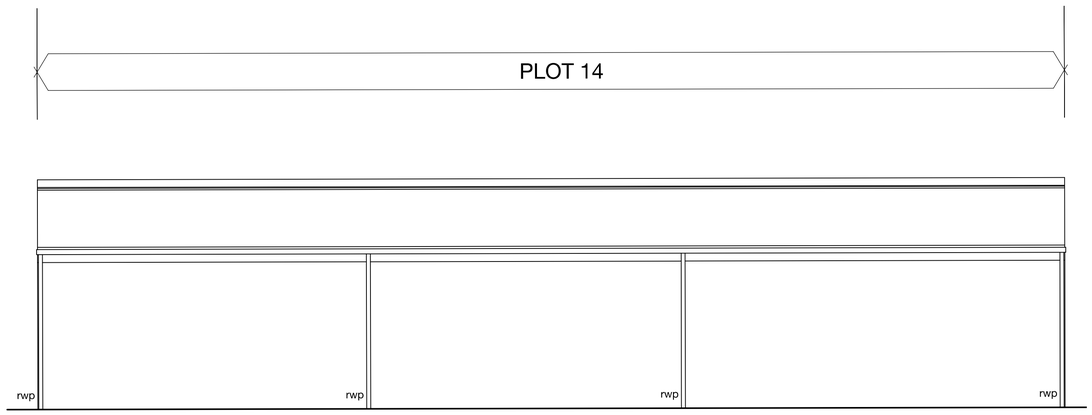

REAR ELEVATION

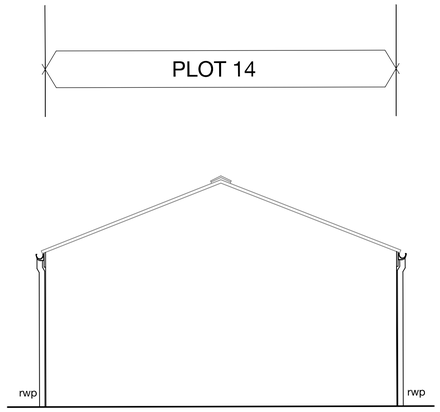

SIDE ELEVATION

PLOT 14 EXISTING ELEVATIONS

FIRST ISSUE						
P1						
COMMENT						
REV	DRAWN	DATE	CHECKED	DATE	APPROVED	DATE

THIS DRAWING IS PRODUCED FOR USE IN THIS PROJECT ONLY AND MAY NOT BE USED FOR ANY OTHER PURPOSE. NPS PROPERTY CONSULTANTS LTD ACCEPT NO LIABILITY FOR THE USE OF THIS DRAWING OTHER THAN THE PURPOSE FOR WHICH IT WAS INTENDED IN CONNECTION WITH THIS PROJECT AS RECORDED IN THE 'PURPOSE FOR ISSUE' AND 'FILE STATUS CODE'.

THIS DRAWING MAY NOT BE REPRODUCED IN ANY FORM WITHOUT PRIOR WRITTEN AGREEMENT OF NPS PROPERTY CONSULTANTS LTD.

© CROWN COPYRIGHT AND DATABASE RIGHTS 2018 ORDNANCE SURVEY LICENCE NUMBER 100022264

RESPONSIBILITY IS NOT ACCEPTED FOR OTHERS SCALING DIRECTLY FROM THIS DRAWING. DO NOT SCALE FROM THIS DRAWING, USE WRITTEN DIMENSIONS ONLY.

0m 0.5 1.0 1.5 3.0m

1:50

ORIGINAL SHEET SIZE A1

CLIENT
BERNESLAI HOMES

TITLE
EXISTING ELEVATIONS - PLOT 14

PROJECT
KERESFORTH CLOSE,
RESIDENTIAL CONVERSIONS

nps group
NPS Barnsley Ltd
Gateway Plaza, Sackville St, Barnsley, South Yorkshire, S70 2RD.
Tel: 01226 774605; Email: barnsley@nps.co.uk
web:www.nps.co.uk

SCALES	DISCIPLINE	PROJECT NUMBER
1:50	ARCHITECT	07-17-18-1-1409
DRAWING NUMBER		REV CODE
NPS-DR-A-(00)-030		P1
STATUS CODE	PURPOSE OF ISSUE	DRAWN BY
S0	TENDER	PJN

File Path: Z:\Projects\0692 (Berneslai Homes Keresforth Close, Barnsley)\CAD\Drawings\03-Construction\07-17-18-1-1409-NPS-XX-00-DR-A-030-Existing Elevations - Plots -14.dwg , Saved: 01 June 2018 15:24:32, By: Will Cooke

Date Plotted: 04 June 2018 19:15:57

© COPYRIGHT NPS GROUP 2018