


# Proposed Site Layout 1:500

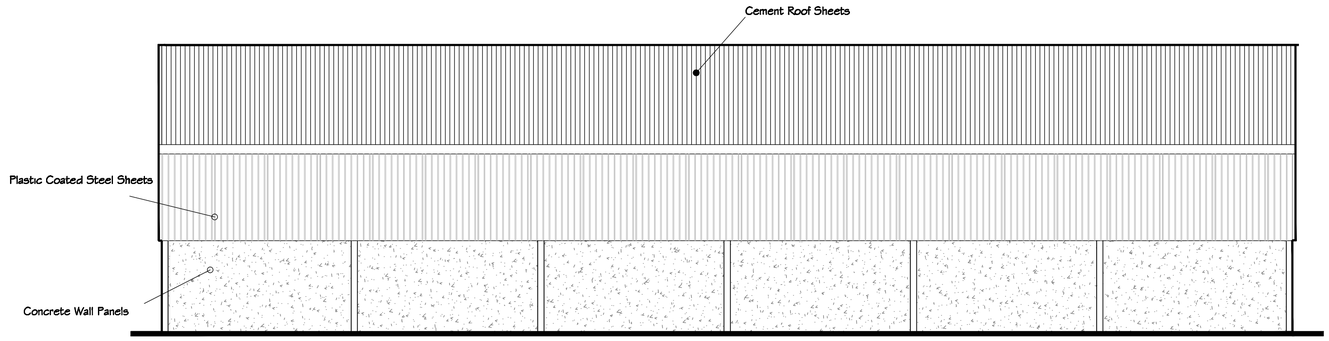


# Elevation B

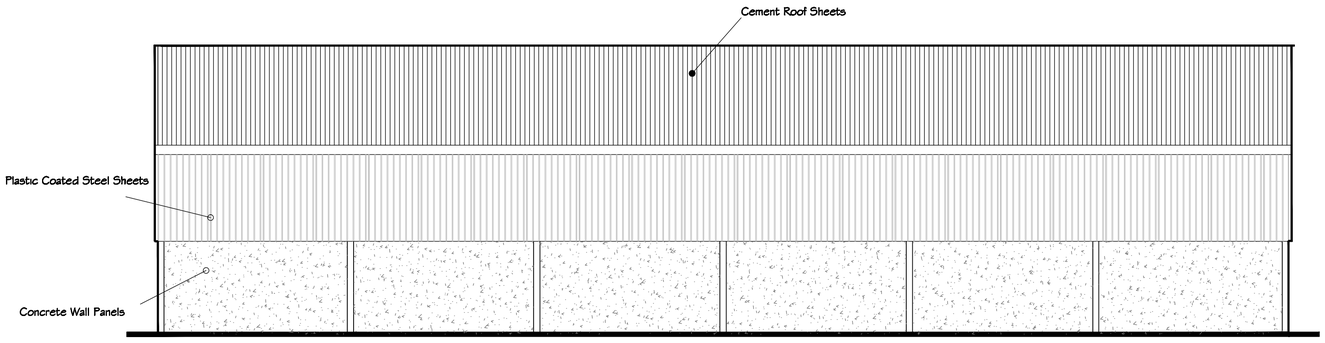


# Elevation C

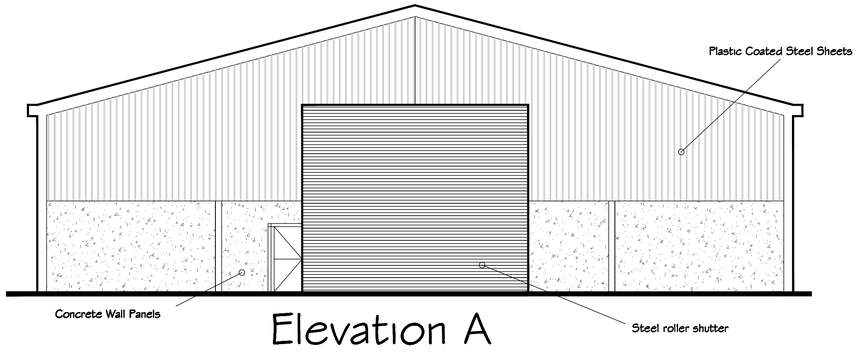


# Elevation A

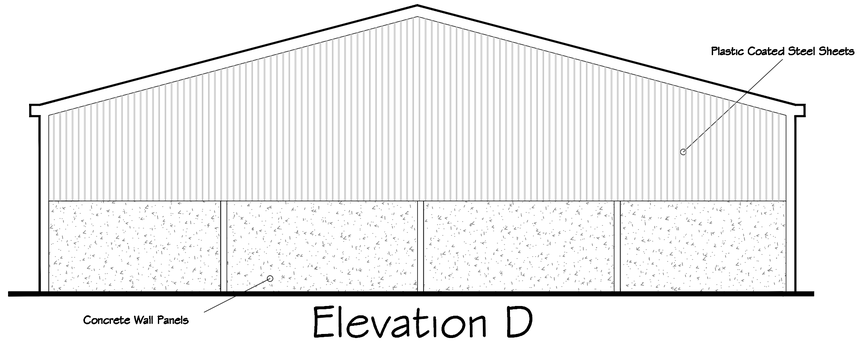


# Elevation D

# Elevations 1:100

© Stamford Geomatics Ltd 2015

## Notes:

1. The accuracy and content of this drawing are dependent on the surveyed scale and survey specification, care should be taken when working with other plotted scales or from CAD.

## Station Co-Ordinates:

| | | | |
|---|---|---|---|
| RS2 | 429869.741 | 410557.643 | 104.108 |
| RS3 | 429879.458 | 410587.616 | 103.016 |
| RS4 | 429952.718 | 410558.203 | 098.922 |
| RS5 | 429942.276 | 410540.747 | 100.155 |
| RS6 | 429877.798 | 410537.255 | 102.866 |

## Survey Control Data:

Datum for Levels: OS GPS Datum (OSGM02)
Bench Mark: RS2
Value: 104.108
Grid: Local Grid Based on OSGB36(02) at RS2

## Standard Symbols:

| | |
|---|---|
| MH | Manhole Cover |
| IC | Inspection Cover |
| WOH | Water Outlet Hydrant |
| FH | Fire Hydrant |
| SV | Stop Valve |
| GV | Gas Valve |
| WM | Water Meter |
| UC | Unidentified Cover |
| BT | Telecom Cover |
| LP | Lamp Post |
| TP | Telegraph Pole |
| EP | Electricity Pole |
| SIGN | Sign Post |
| BUS | Bus Stop |
| FP | Flag Pole |
| RTS | Road Traffic Sign |
| TL | Traffic Light |
| CB | Control Box (Traffic) |
| G | Gully |
| RE | Rodding Eye |
| BH | Borehole |
| TrP | Trial Pit |
| JB | Junction Box |
| BOL | Bollard |
| LB | Litter Bin |
| PB | Pillar Box |
| TCB | Telephone Call Box |
| MILE | Milestone |
| MP | Marker Post |
| EC | Electricity Cable |
| GP | Gas Pipe |
| RWP | Rain Water Pipe |
| SVP | Soil and Vent Pipe |
| SP | Soil Pipe |
| VP | Vent Pipe |
| WP | Waste Pipe |
| S/COB | Stone Cobbles |
| SPS | Stone Paving Slabs |
| CPS | Concrete Paving Slabs |
| B/S | Brick Setts |
| ELEC | Electricity Cover |
| OhW | Overhead Wire |
| FL | Floor Level |
| SL | Step Level |
| CL | Cover Level |
| IL | Invert Level |
| B/W | Barbed Wire |
| C/B | Close Boarded |
| C/L | Chain Link |
| W/P | Wood Paling |
| H/R | Hand Rail |
| I/R | Iron Railing |
| I/W | Interwoven |
| O/B | Open Boarded |
| WP/R | Wood Post and Rail |
| CP/R | Concrete Post and Rail |
| CP/T | Concrete Post and Timber Panel |
| P/W | Post and Wire |
| CP/D | Concrete Post and Dropper |
| PAL | Palisade |
| T/S | Tube Steel |
| R/W | Retaining Wall |
| EH | Eaves Height |
| RH | Ridge Height |
| TH | Tree Height |
| SH | Sill Height |
| WH | Wall Height |

102.00 Existing Contour
Existing Tree
Tree Stump
Canopy Line

| Rev | Description of revision | Date |
|---|---|---|

**Stamford Geomatics Ltd**
LAND SURVEYING AND VOLUMETRICS
Office 4,
The Nostell Estate,
Nostell, Wakefield,
Tel: 01977 613042, 07710 349592
email: surveys@stamfordgeomatics.co.uk

Site Name:
**Birthwaite Hall Farm,
Darton,
South Yorkshire.**

| Surveyed: | Drawn: | Checked: |
|---|---|---|
| RS | RS | CSM |

Title
**Proposed Farm Building.**

| Plotted Scale: | Date: | Sheet Size: |
|---|---|---|
| As Shown | 20 Feb 15 | A1 |

| Drawing No. | Revision |
|---|---|
| 1830/002 | - |