








-  PROPOSED LEVELS
-  EXISTING LEVELS RETAINED
-  PROPOSED FALLS
-  PROPOSED GRADING

GENERAL NOTES:
 1. DO NOT SCALE FROM THIS DRAWING. DIMENSIONS GOVERN.
 2. ALL DIMENSIONS ARE IN MILLIMETRES UNLESS NOTED OTHERWISE.
 3. ALL DIMENSIONS SHALL BE VERIFIED ON SITE BEFORE PROCEEDING WITH THE WORK.
 4. PLINCKE SHALL BE NOTIFIED IN WRITING OF ANY DISCREPANCIES.
 5. PLINCKE ACCEPTS NO LIABILITY FOR ANY EXPENSE LOSS OR DAMAGE OF WHATEVER NATURE AND HOWEVER ARISING FROM ANY VARIATION MADE TO THIS DRAWING OR IN THE EXECUTION OF THE WORK TO WHICH IT RELATES WHICH HAS NOT BEEN REFERRED TO THEM AND PRIOR APPROVAL OBTAINED.

Original Sheet Size



CDM
 IN ADDITION TO THE HAZARDS / RISKS NORMALLY ASSOCIATED WITH THE TYPES OF WORK DETAILED ON THIS DRAWING, NOTE THE FOLLOWING:

ITEM NO.	RISK REGISTER DETAILS

KEY

REV.	REV. DESCRIPTION	DATE	DWN	CHK
P03	PLANNING ISSUED LINE REMOVED. ROAD ADDED	11/10/18	SS/TM	AA
P02	PLANNING ISSUE MINOR UPDATES	26/09/18	SS	AA
P01	PLANNING ISSUE	21/09/18	SS	AA

plincke.
 landscape urbanism design www.plincke.com

London Manchester
 +44 (0)207 739 3330 +44 (0)161 237 9223

Project
 PENISTONE GRAMMAR SCHOOL EXTENSION

Drawing
 OUTLINE LEVELS

Date 21/09/18	Scale 1:250
-------------------------	-----------------------

Status PLANNING	Drm: SS	Chk AA
---------------------------	-------------------	------------------

Drawing 0519-PLI-Z1-ZZ-DR-L-0002	Suitability INFO	Rev P03
--	----------------------------	-------------------