
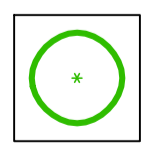
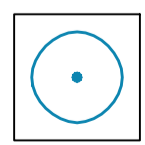
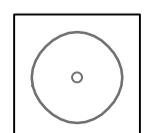
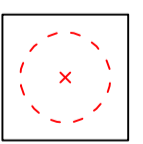
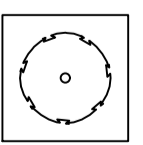
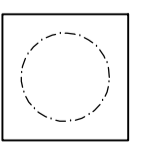


LEGEND

-  Site boundary
-  Existing tree, retention categories A1 to A3
-  Existing tree, retention categories B1 to B3
-  Existing tree, retention categories C1 to C3
-  Existing tree, retention category U
-  Additional vegetation - not surveyed
-  Root protection area

Note: Tree retention categories & root protection area as defined by BS 5837:2012

This drawing is the copyright of Rosetta Landscape Design and cannot be reproduced in any form without the express consent of the company. Written and scaled dimensions to be checked on site, any discrepancies reported prior to work commencing. **If in doubt please ask.**

This drawing has been prepared for the purpose of planning approval.

PROJECT	Redbrook Hill, Gawber, Barnsley		
TITLE	Existing Trees on Site		
CLIENT	Cadam Construction Ltd.		
DATE	18 May 21	SCALE 1 : 250	SHEET A2
DRAWN	MP/jr	DRAWING NO	3778/1
CHECKED	MP	REVISION	-



Chartered Landscape Architects

Swallow's Nest, Main Street
Askham Richard, York, YO23 3PT

Telephone +44 (0)1904 500410

Email design@rosettalandscape.co.uk
Web www.rosettalandscape.co.uk