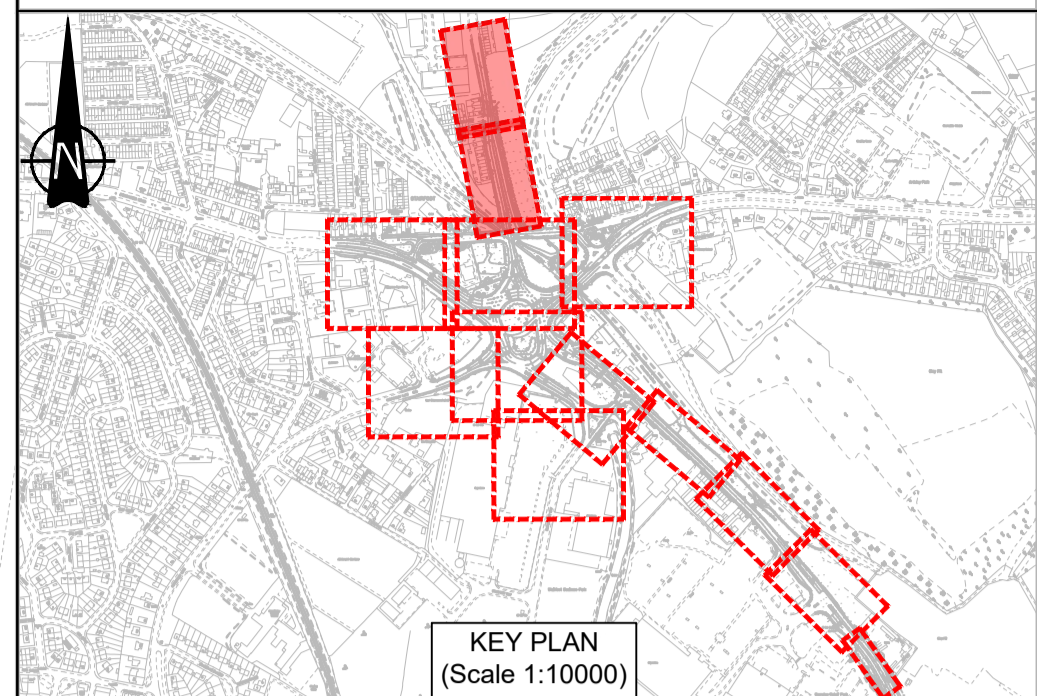
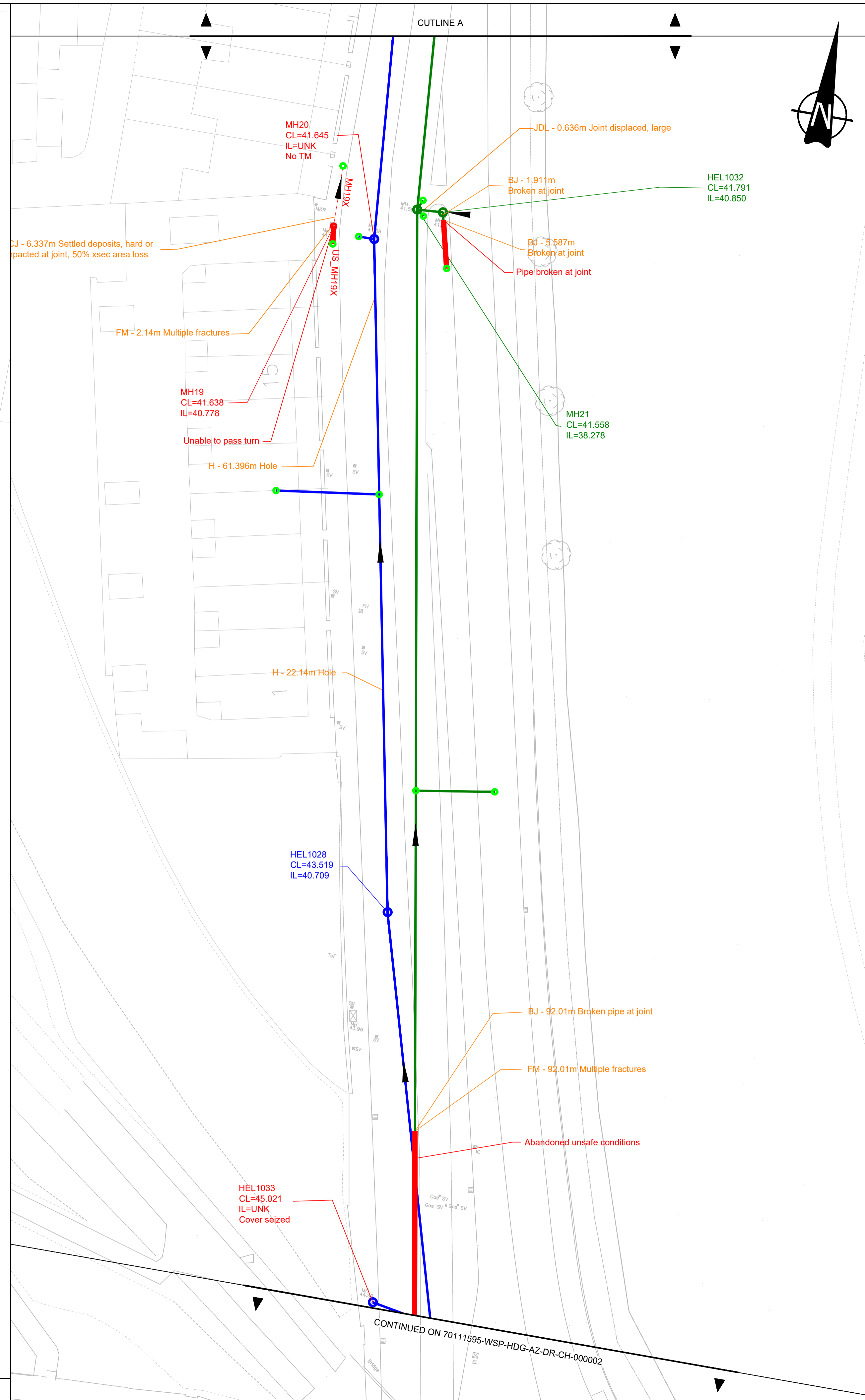
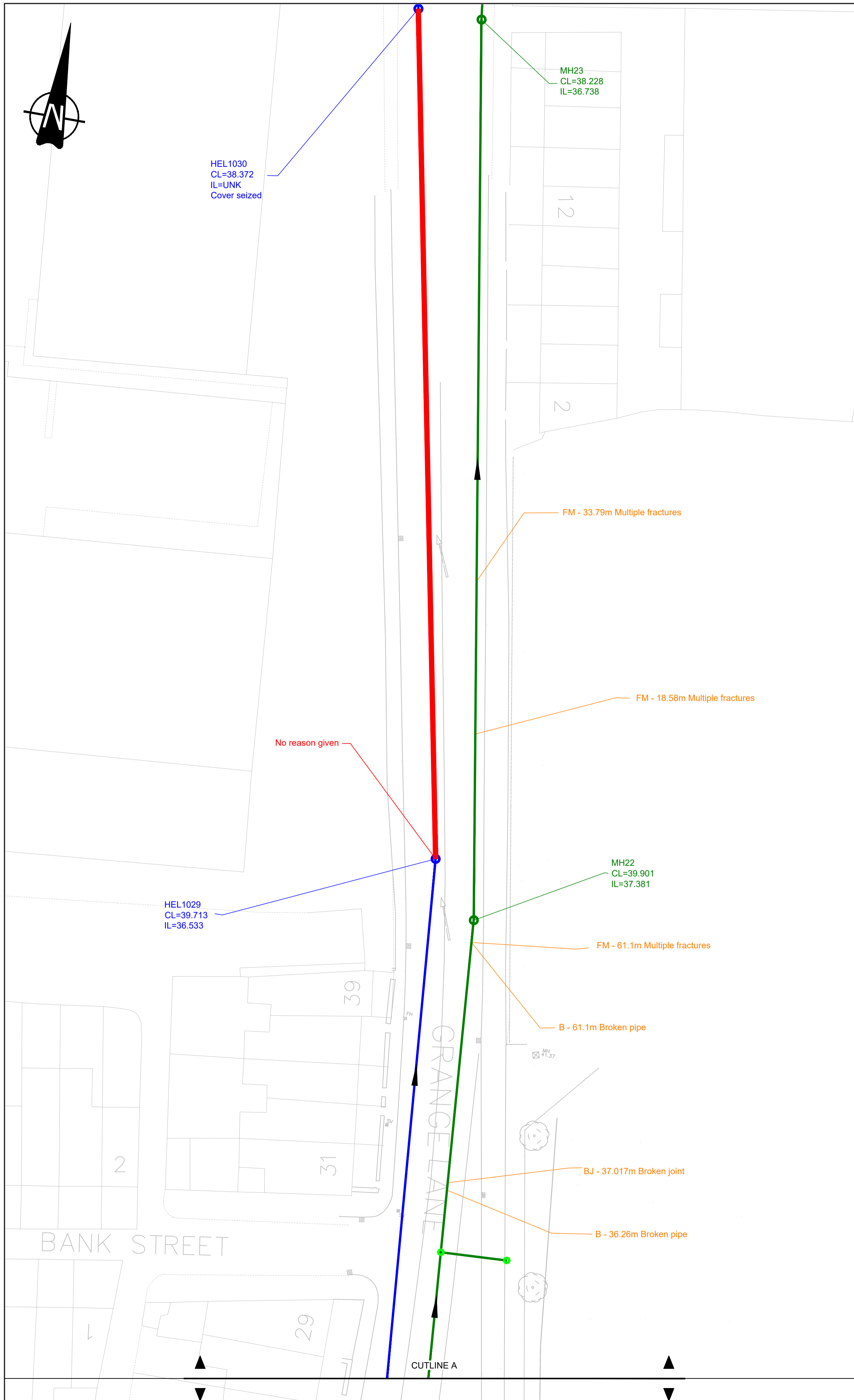


Appendix A

DRAINAGE NETWORK / DRAINAGE
DEFECT DRAWINGS





- NOTES:**
1. ALL DIMENSIONS SHOWN ARE IN METRES UNLESS OTHERWISE.
 2. DO NOT SCALE FROM THIS DRAWING
 3. POSITION OF SEWERS IS TAKEN FROM ENVIROFLOW CAD SURVEY INFORMATION REFERENCE ENV10013, SUPPLEMENTED BY INFORMATION PROVIDED BY BARNSELY METROPOLITAN BOROUGH COUNCIL.
 4. DEFECTS ARE TAKEN FROM ENVIROFLOW SURVEY DATED 19-01-2024.
 5. FOUL SEWERS ARE NOT SHOWN FOR CLARITY.

- KEY:**
- SURVEY INCOMPLETE
 - SURFACE WATER SEWER
 - COMBINED SEWER
 - ▶ FLOW DIRECTION
 - ⚡ GRADE 5 DEFECT
 - ⚡ GRADE 4 DEFECT
 - CONNECTIONS

Rev	Date	Description	Drawn	Check	App'd
P01	19/03/24	First Revision	LB	CK	VB

wsp
 First Floor, 3 Wellington Place, Leeds, LS1 4AP, UK
 T+ 44 (0) 113 395 6200
 wsp.com

BARNSELY
 Metropolitan Borough Council

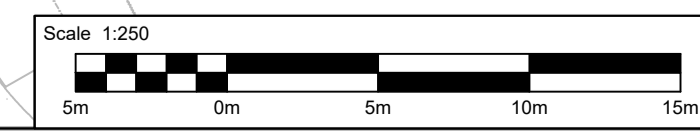
Project Title
A635 Bus Rapid Transfer Route

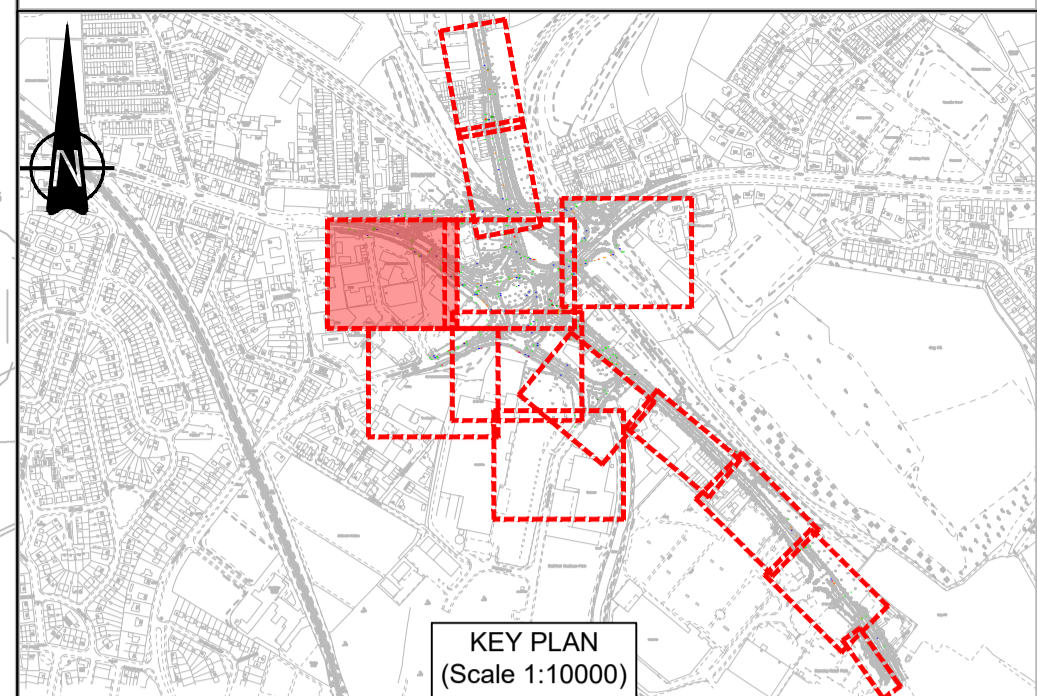
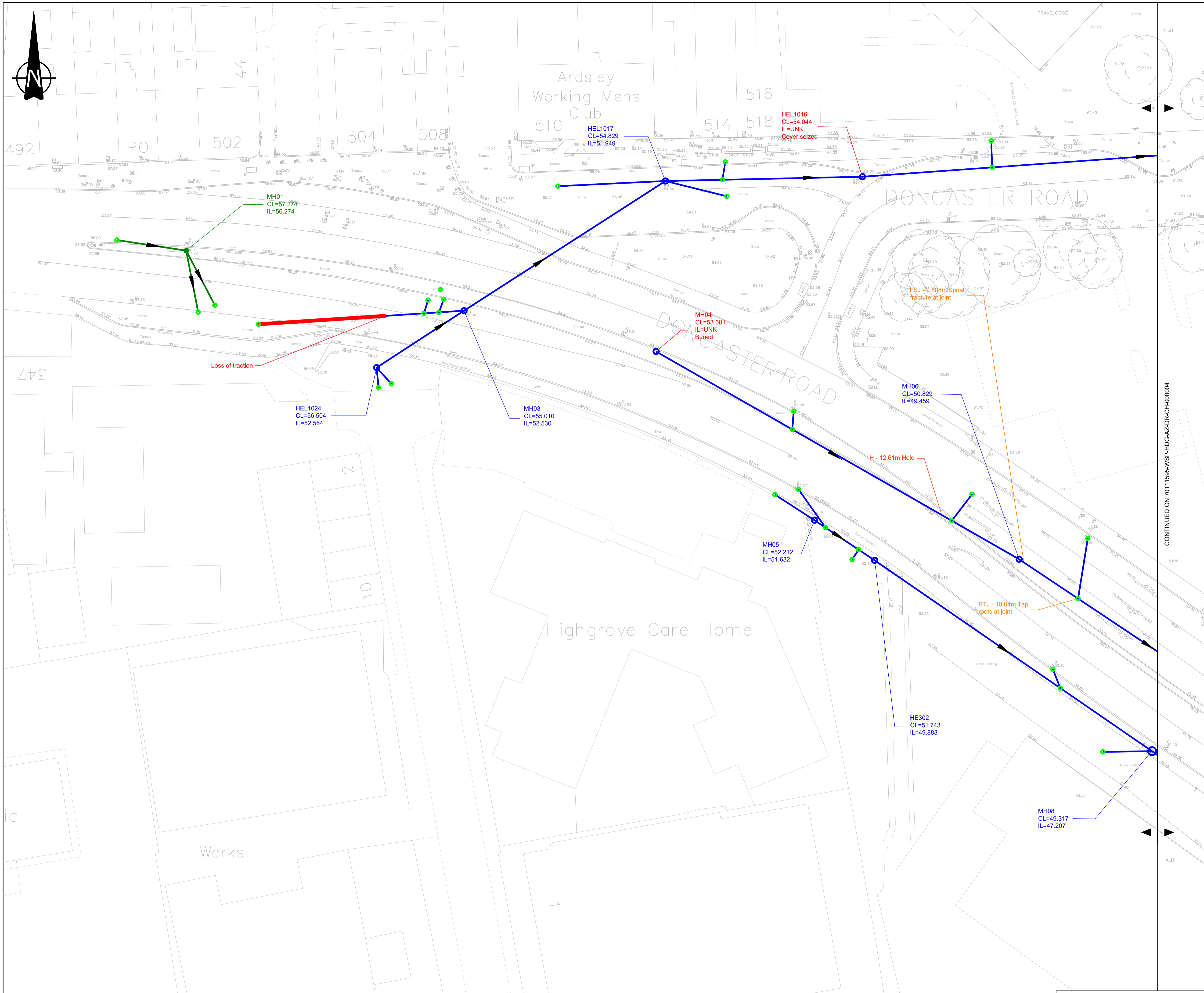
Drawing Title
**Drainage Defects
Sheet 1 of 9**

Scale@A1	Checked:	Approved:	Date:
1:250	C.Kirk	V.Belton	19/03/24
Project No:	Designed:	Drawn:	Rev:
70111595	L.Brown	L.Brown	P01

Drawing Number:
70111595-WSP-HDG-AZ-DR-CD-000001

This map is reproduced from Ordnance Survey material with the permission of Ordnance Survey on behalf of the Controller of Her Majesty's Stationery Office © Crown copyright. Unauthorised reproduction infringes Crown copyright and may lead to prosecution or civil proceedings. 100022264 (2009).





- NOTES:**
1. ALL DIMENSIONS SHOWN ARE IN METRES UNLESS OTHERWISE.
 2. DO NOT SCALE FROM THIS DRAWING
 3. POSITION OF SEWERS IS TAKEN FROM ENVIROFLOW CAD SURVEY INFORMATION REFERENCE ENV10013, SUPPLEMENTED BY INFORMATION PROVIDED BY BARNSELY METROPOLITAN BOROUGH COUNCIL.
 4. DEFECTS ARE TAKEN FROM ENVIROFLOW SURVEY DATED 19-01-2024.
 5. FOUL SEWERS ARE NOT SHOWN FOR CLARITY.

- KEY:**
- SURVEY INCOMPLETE
 - SURFACE WATER SEWER
 - COMBINED SEWER
 - FLOW DIRECTION
 - GRADE 5 DEFECT
 - GRADE 4 DEFECT
 - CONNECTIONS

CONTINUED ON 70111595-WSP-HDG-AZ-DR-CH-000004

P01	19/03/24	First Revision	LB	CK	VB
-----	----------	----------------	----	----	----

Rev	Date	Description	Drawn	Check	App'd
S3		Drawing status: Suitable for Review and Comment			4

First Floor, 3 Wellington Place, Leeds, LS1 4AP, UK
 T+ 44 (0) 113 395 6200
 wsp.com

BARNSELY
 Metropolitan Borough Council

Project Title
A635 Bus Rapid Transfer Route

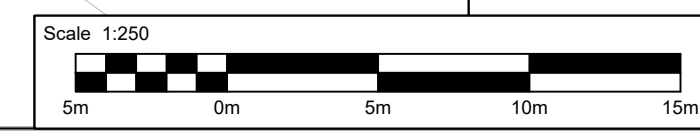
Drawing Title
Drainage Defects
Sheet 2 of 9

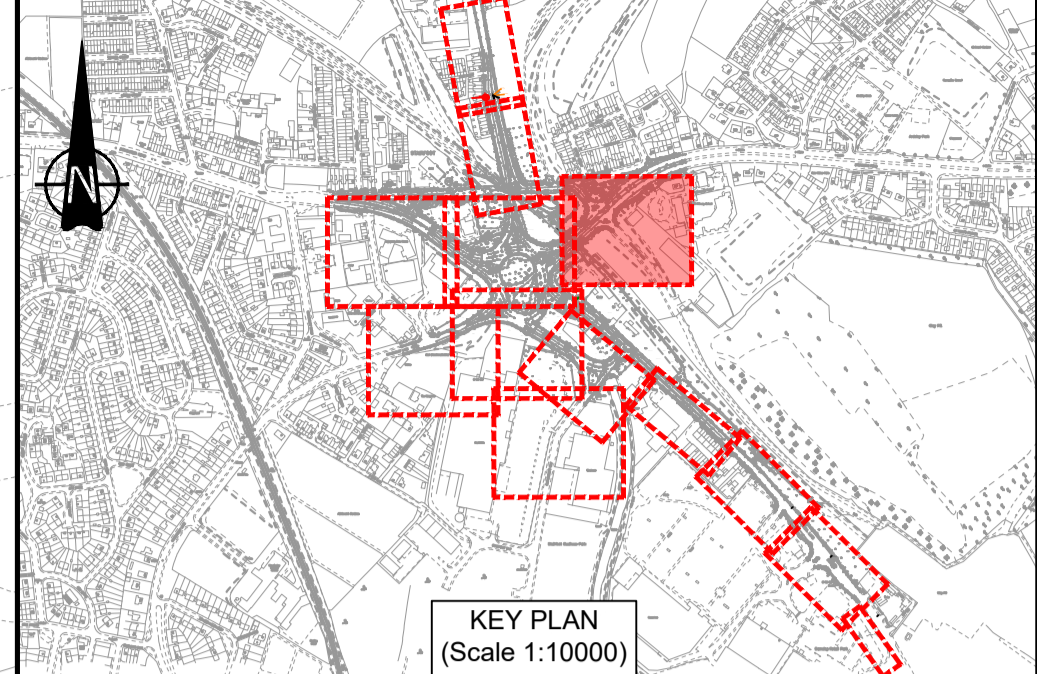
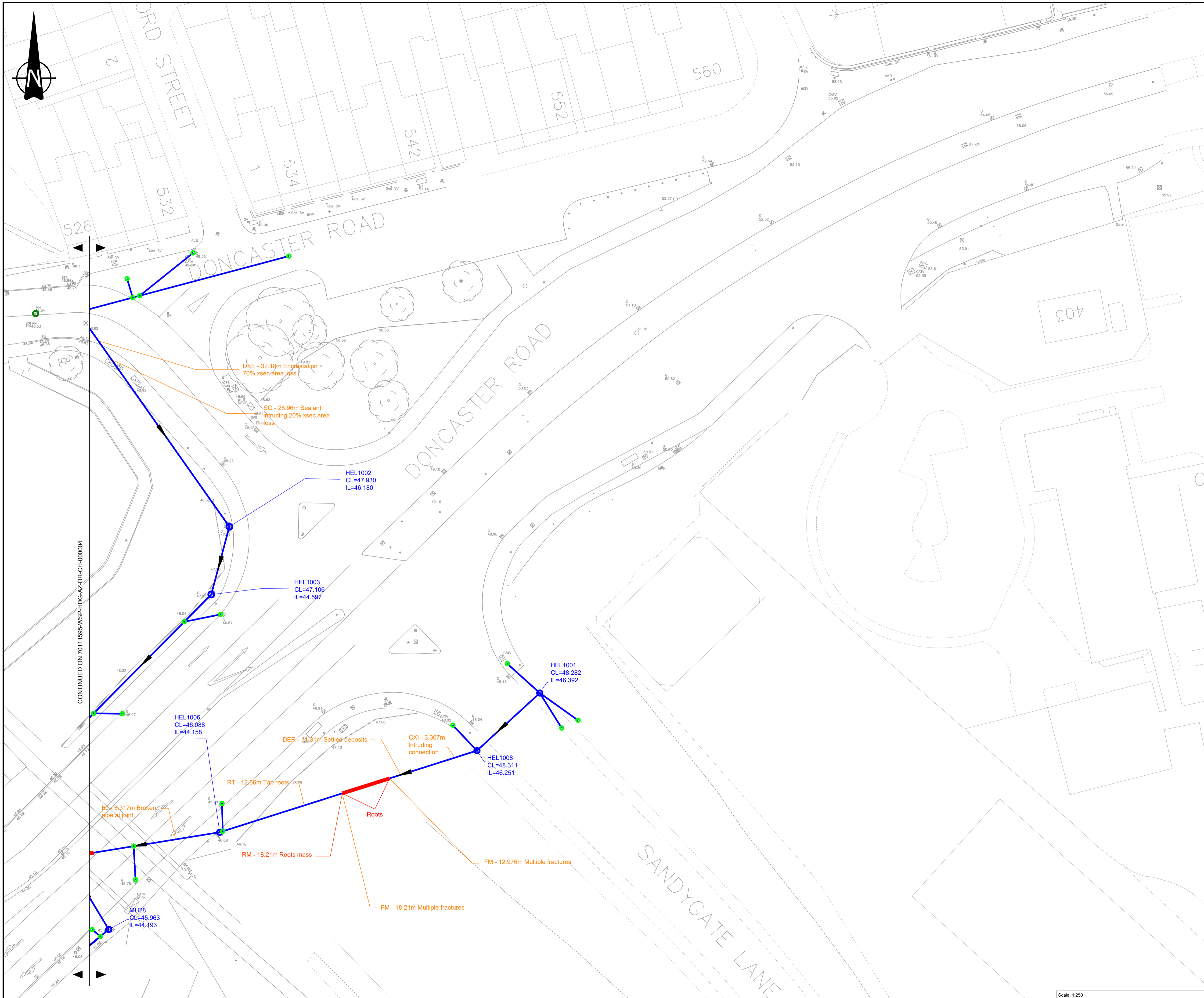
Scale@A1	1:250	Checked:	C.Kirk	Approved:	V.Belton	Date:	19/03/24
Project No:	70111595	Designed:		Drawn:	L.Brown	Rev:	P01

Drawing Number:
70111595-WSP-HDG-AZ-DR-CD-000002

© WSP UK Ltd

This map is reproduced from Ordnance Survey material with the permission of Ordnance Survey on behalf of the Controller of Her Majesty's Stationery Office © Crown copyright. Unauthorised reproduction infringes Crown copyright and may lead to prosecution or civil proceedings. 100022264 (2009).





- NOTES:**
- ALL DIMENSIONS SHOWN ARE IN METRES UNLESS OTHERWISE.
 - DO NOT SCALE FROM THIS DRAWING
 - POSITION OF SEWERS IS TAKEN FROM ENVIROFLOW CAD SURVEY INFORMATION REFERENCE ENV10013. SUPPLEMENTED BY INFORMATION PROVIDED BY BARNSELY METROPOLITAN BOROUGH COUNCIL.
 - DEFECTS ARE TAKEN FROM ENVIROFLOW SURVEY DATED 19-01-2024.
 - FOUL SEWERS ARE NOT SHOWN FOR CLARITY.

- KEY:**
- SURVEY INCOMPLETE
 - SURFACE WATER SEWER
 - COMBINED SEWER
 - FLOW DIRECTION
 - GRADE 5 DEFECT
 - GRADE 4 DEFECT
 - CONNECTIONS

Rev	Date	Description	Drawn	Check	App'd
P01	19/03/24	First Revision	LB	CK	VB

Status code:	Drawing status:	Stage:
S3	Suitable for Review and Comment	4

First Floor, 3 Wellington Place, Leeds, LS1 4AP, UK

 T+ 44 (0) 113 395 6200

 wsp.com

Client:

BARNSELY

 Metropolitan Borough Council

Project Title: **A635 Bus Rapid Transfer Route**

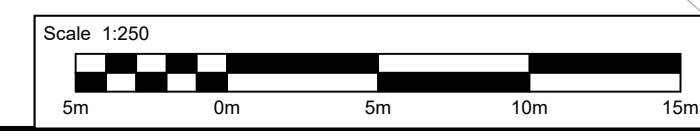
Drawing Title: **Drainage Defects Sheet 3 of 9**

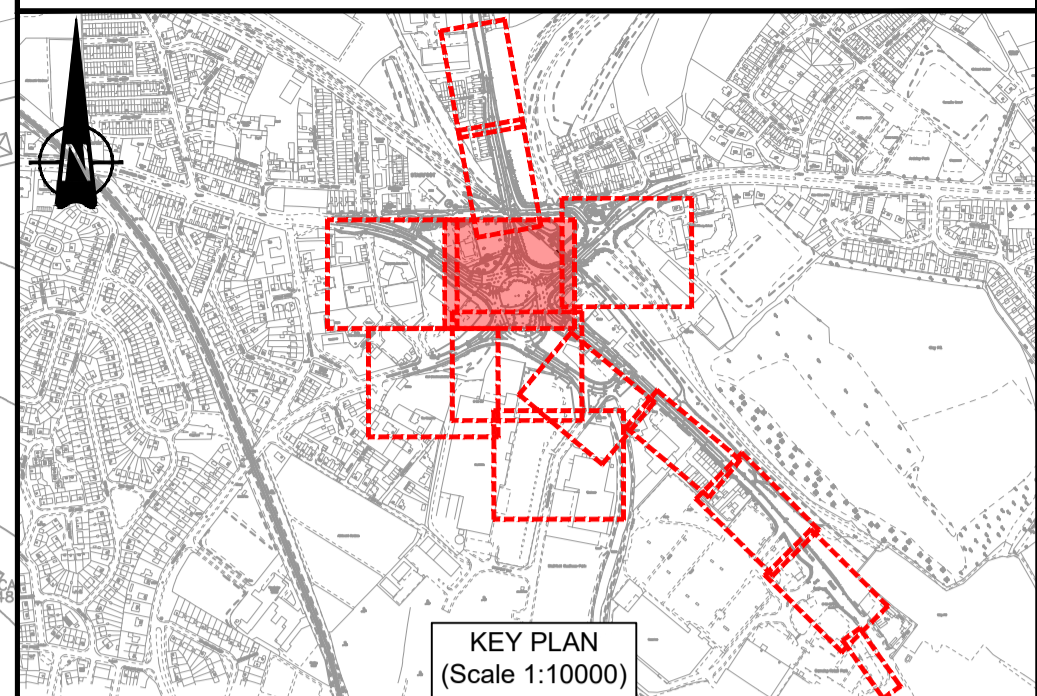
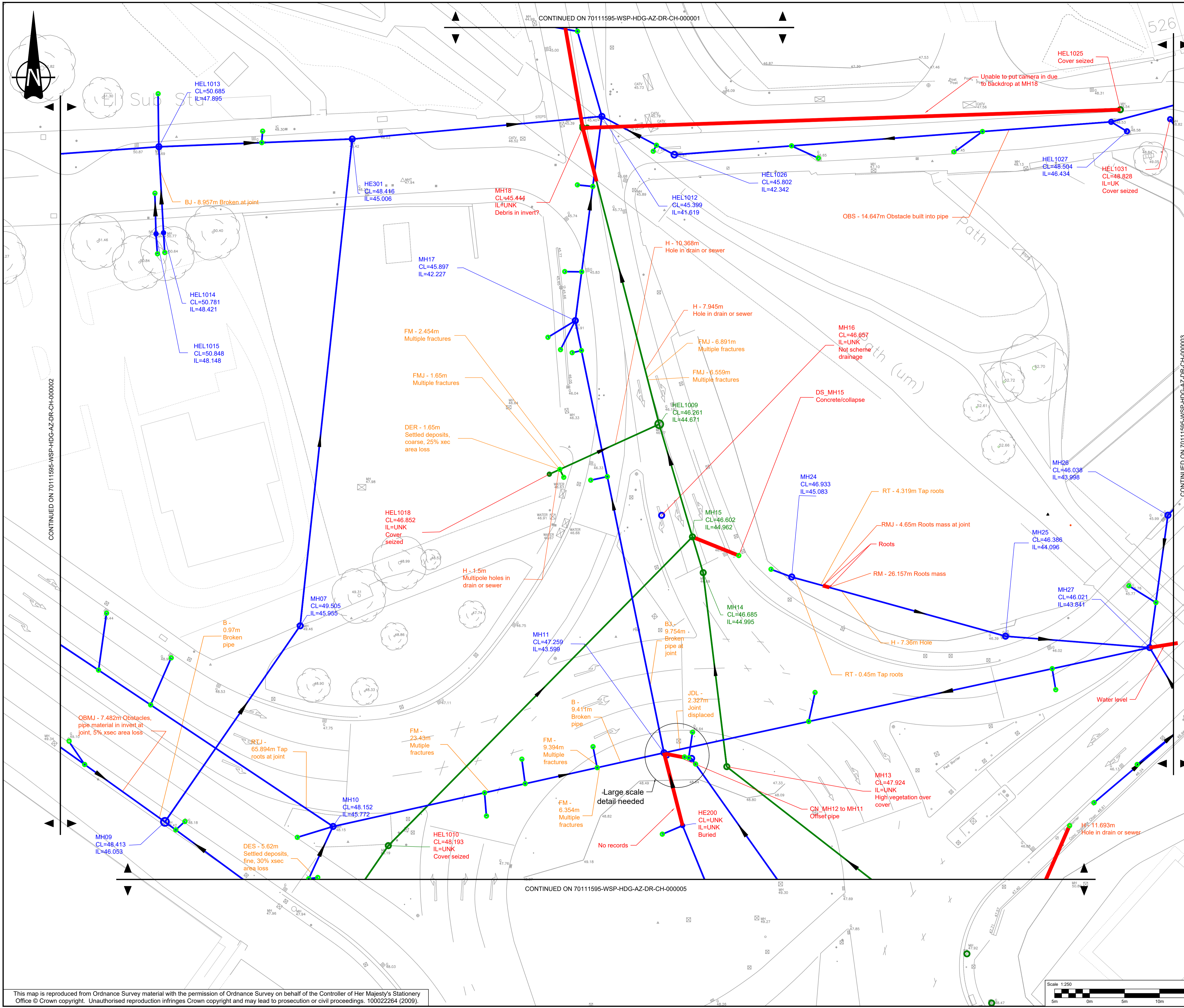
Scale@A1:	Checked:	Approved:	Date:
1:250	C.Kirk	V.Belton	19/03/24
Project No:	Designed:	Drawn:	Rev:
70111595	L.Brown	L.Brown	P01

Drawing Number: **70111595-WSP-HDG-AZ-DR-CD-000003**

© WSP UK Ltd

This map is reproduced from Ordnance Survey material with the permission of Ordnance Survey on behalf of the Controller of Her Majesty's Stationery Office © Crown copyright. Unauthorised reproduction infringes Crown copyright and may lead to prosecution or civil proceedings. 100022264 (2009).





- NOTES:**
- ALL DIMENSIONS SHOWN ARE IN METRES UNLESS OTHERWISE.
 - DO NOT SCALE FROM THIS DRAWING
 - POSITION OF SEWERS IS TAKEN FROM ENVIROFLOW CAD SURVEY INFORMATION REFERENCE ENV10013. SUPPLEMENTED BY INFORMATION PROVIDED BY BARNSELY METROPOLITAN BOROUGH COUNCIL.
 - DEFECTS ARE TAKEN FROM ENVIROFLOW SURVEY DATED 19-01-2024.
 - FOUL SEWERS ARE NOT SHOWN FOR CLARITY.

- KEY:**
- SURVEY INCOMPLETE
 - SURFACE WATER SEWER
 - COMBINED SEWER
 - ▶ FLOW DIRECTION
 - GRADE 5 DEFECT
 - GRADE 4 DEFECT
 - CONNECTIONS

Rev	Date	Description	Drawn	Check	App'd
P01	19/03/24	First Revision	LB	CK	VB

Status code:	Drawing status:	Stage:
S3	Suitable for Review and Comment	4

wsp

First Floor, 3 Wellington Place, Leeds, LS1 4AP, UK
T+ 44 (0) 113 395 6200
wsp.com

BARNSELY
Metropolitan Borough Council

Project Title: **A635 Bus Rapid Transfer Route**

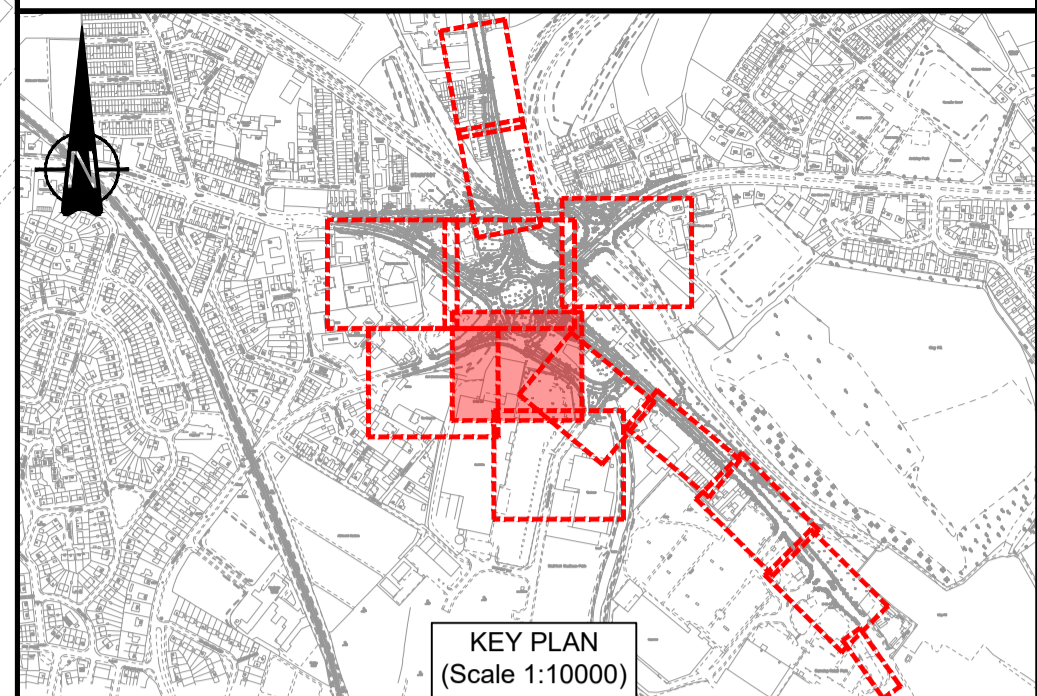
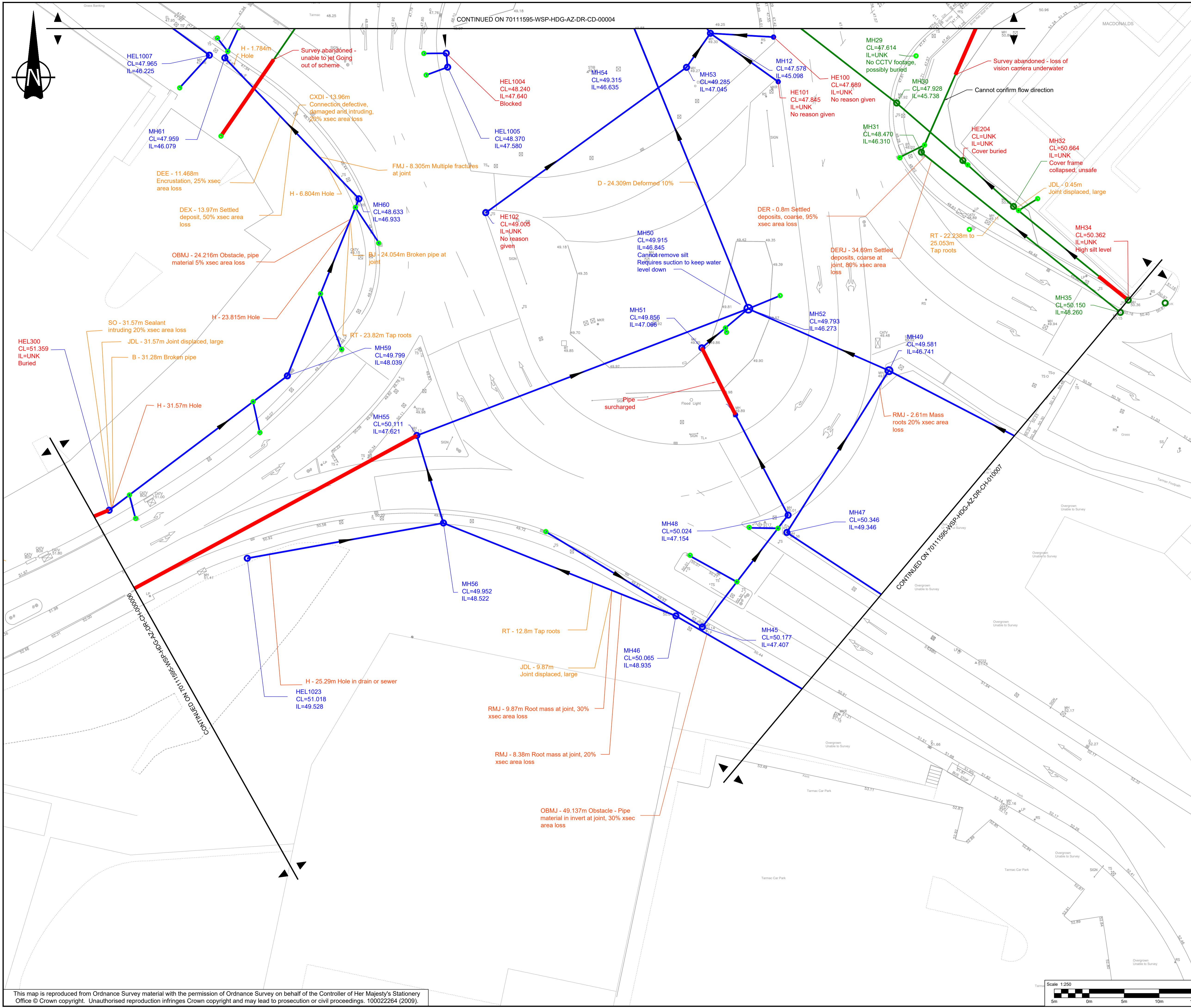
Drawing Title: **Drainage Defects Sheet 4 of 9**

Scale@A1:	Checked:	Approved:	Date:
1:250	C.Kirk	V.Belton	19/03/24
Project No:	Designed:	Drawn:	Rev:
70111595	L.Brown	L.Brown	P01

Drawing Number: **70111595-WSP-HDG-AZ-DR-CD-000004**

© WSP UK Ltd

This map is reproduced from Ordnance Survey material with the permission of Ordnance Survey on behalf of Her Majesty's Stationery Office © Crown copyright. Unauthorised reproduction infringes Crown copyright and may lead to prosecution or civil proceedings. 100022264 (2009).



- NOTES:**
1. ALL DIMENSIONS SHOWN ARE IN METRES UNLESS OTHERWISE.
 2. DO NOT SCALE FROM THIS DRAWING
 3. POSITION OF SEWERS IS TAKEN FROM ENVIROFLOW CAD SURVEY INFORMATION REFERENCE ENV10013, SUPPLEMENTED BY INFORMATION PROVIDED BY BARNSELY METROPOLITAN BOROUGH COUNCIL.
 4. DEFECTS ARE TAKEN FROM ENVIROFLOW SURVEY DATED 19-01-2024.
 5. FOUL SEWERS ARE NOT SHOWN FOR CLARITY.

- KEY:**
- SURVEY INCOMPLETE
 - SURFACE WATER SEWER
 - COMBINED SEWER
 - FLOW DIRECTION
 - + GRADE 5 DEFECT
 - + GRADE 4 DEFECT
 - CONNECTIONS

P01	19/03/24	First Revision	LB	CK	VB
Rev	Date	Description	Drawn	Check	App'd
S3		Drawing status: Suitable for Review and Comment			4

wsp

First Floor, 3 Wellington Place, Leeds, LS1 4AP, UK
T+ 44 (0) 113 395 6200
wsp.com

BARNSELY
Metropolitan Borough Council

Project Title: **A635 Bus Rapid Transfer Route**

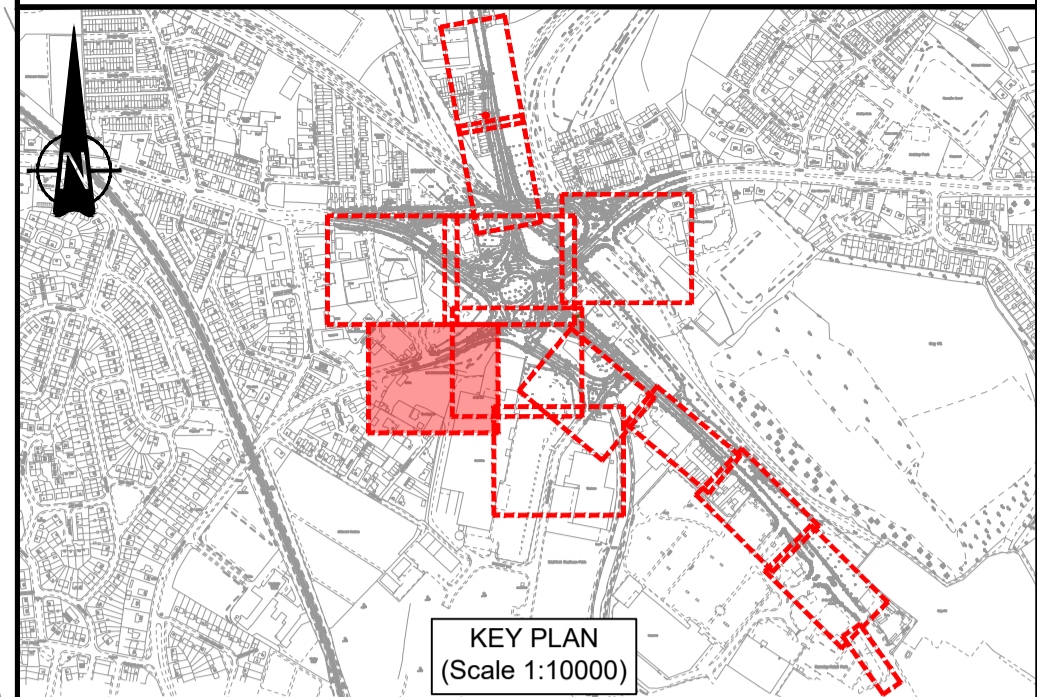
Drawing Title: **Drainage Defects Sheet 5 of 9**

Scale@A1:	Checked:	Approved:	Date:
1:250	C.Kirk	V.Belton	19/03/24
Project No:	Designed:	Drawn:	Rev:
70111595	L.Brown	L.Brown	P01

Drawing Number: **70111595-WSP-HDG-AZ-DR-CD-000005**

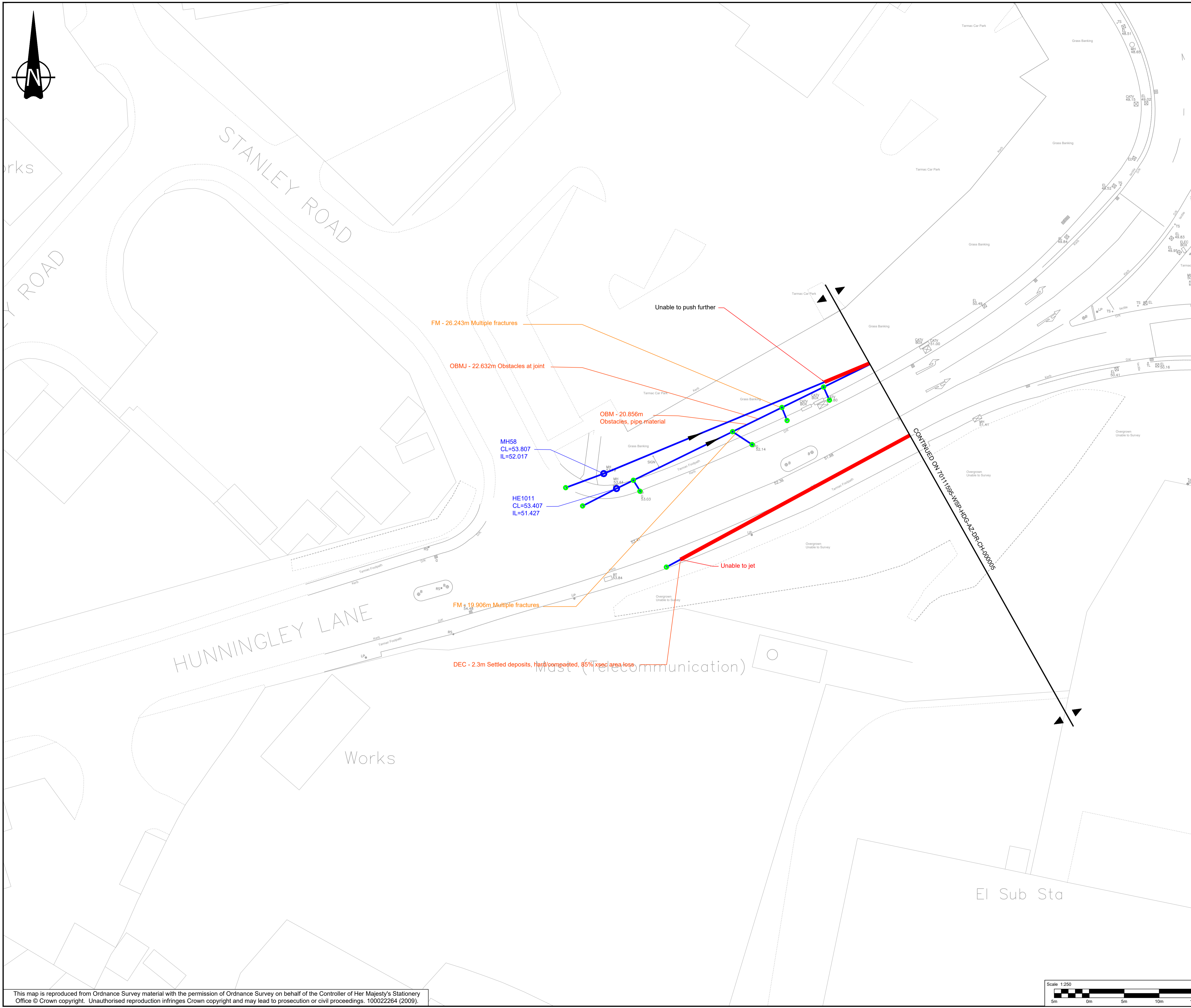
© WSP UK Ltd

This map is reproduced from Ordnance Survey material with the permission of Ordnance Survey on behalf of the Controller of Her Majesty's Stationery Office © Crown copyright. Unauthorised reproduction infringes Crown copyright and may lead to prosecution or civil proceedings. 100022264 (2009).



- NOTES:**
1. ALL DIMENSIONS SHOWN ARE IN METRES UNLESS OTHERWISE.
 2. DO NOT SCALE FROM THIS DRAWING
 3. POSITION OF SEWERS IS TAKEN FROM ENVIROFLOW CAD SURVEY INFORMATION REFERENCE ENV10013, SUPPLEMENTED BY INFORMATION PROVIDED BY BARNSELY METROPOLITAN BOROUGH COUNCIL.
 4. DEFECTS ARE TAKEN FROM ENVIROFLOW SURVEY DATED 19-01-2024.
 5. FOUL SEWERS ARE NOT SHOWN FOR CLARITY.

- KEY:**
- SURVEY INCOMPLETE
 - SURFACE WATER SEWER
 - COMBINED SEWER
 - ▲ FLOW DIRECTION
 - ⬇ GRADE 5 DEFECT
 - ⬇ GRADE 4 DEFECT
 - CONNECTIONS



Rev	Date	Description	Drawn	Check	App'd
P01	19/03/24	First Revision	LB	CK	VB
S3		Suitable for Review and Comment			4


 First Floor, 3 Wellington Place, Leeds, LS1 4AP, UK
 T+ 44 (0) 113 395 6200
 wsp.com

Client:  **BARNSELY**
 Metropolitan Borough Council

Project Title: **A635 Bus Rapid Transfer Route**

Drawing Title: **Drainage Defects Sheet 6 of 9**

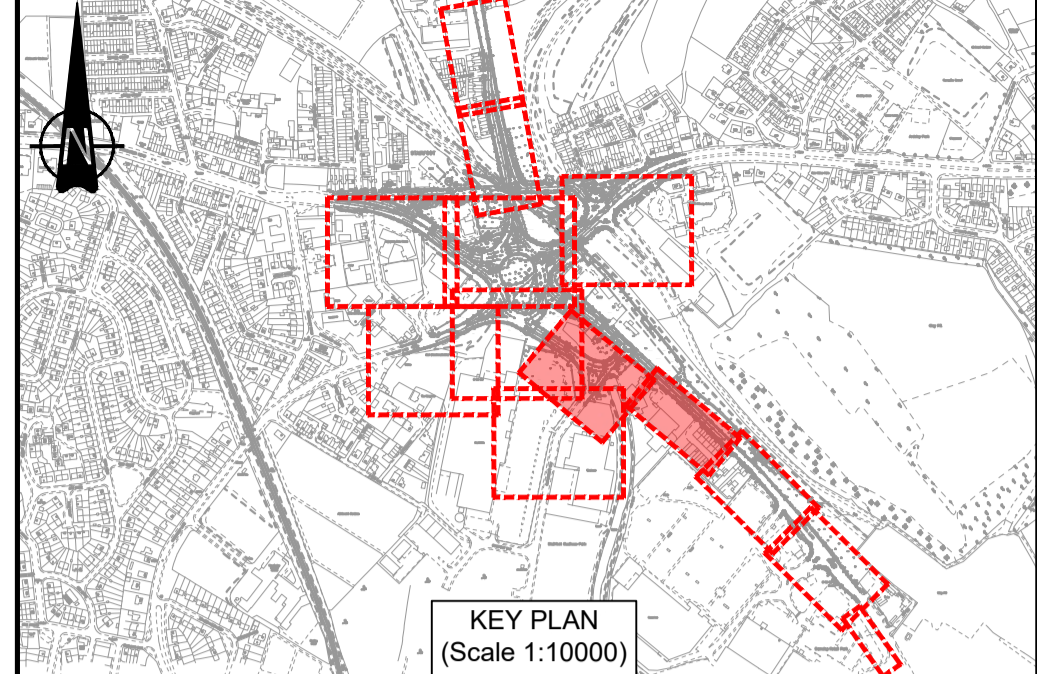
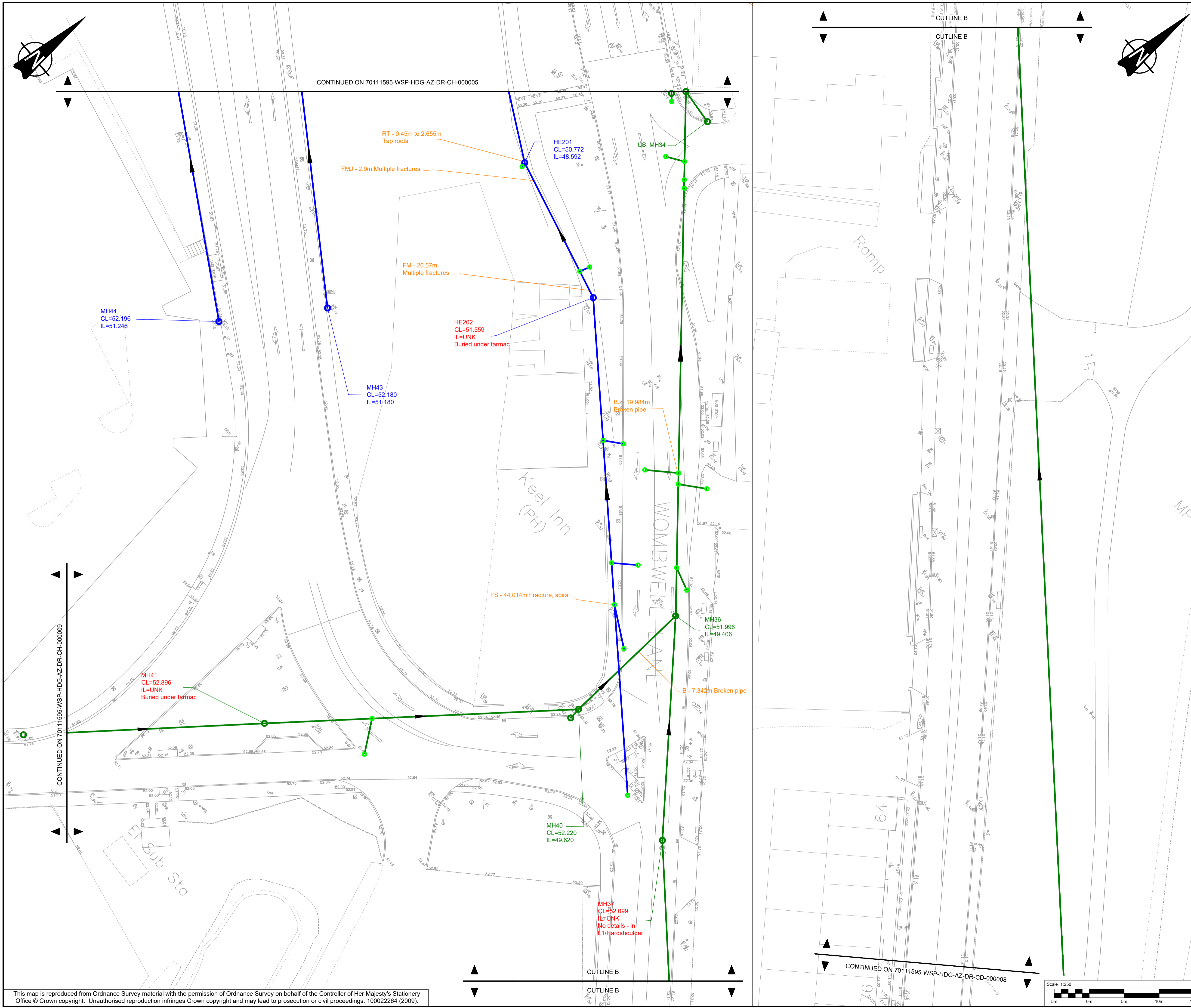
Scale@A1: 1:250	Checked: C.Kirk	Approved: V.Belton	Date: 19/03/24
Project No: 70111595	Designed: L.Brown	Drawn: L.Brown	Rev: P01

Drawing Number: **70111595-WSP-HDG-AZ-DR-CD-000006**

© WSP UK Ltd

This map is reproduced from Ordnance Survey material with the permission of Ordnance Survey on behalf of the Controller of Her Majesty's Stationery Office © Crown copyright. Unauthorised reproduction infringes Crown copyright and may lead to prosecution or civil proceedings. 100022264 (2009).





- NOTES:**
1. ALL DIMENSIONS SHOWN ARE IN METRES UNLESS OTHERWISE.
 2. DO NOT SCALE FROM THIS DRAWING
 3. POSITION OF SEWERS IS TAKEN FROM ENVIROFLOW CAD SURVEY INFORMATION REFERENCE ENV10013, SUPPLEMENTED BY INFORMATION PROVIDED BY BARNSELY METROPOLITAN BOROUGH COUNCIL.
 4. DEFECTS ARE TAKEN FROM ENVIROFLOW SURVEY DATED 19-01-2024.
 5. FOUL SEWERS ARE NOT SHOWN FOR CLARITY.

- KEY:**
- SURVEY INCOMPLETE
 - SURFACE WATER SEWER
 - COMBINED SEWER
 - ▶ FLOW DIRECTION
 - ⬇ GRADE 5 DEFECT
 - ⬇ GRADE 4 DEFECT
 - CONNECTIONS

Rev	Date	Description	Drawn	Check	App'd
P01	19/03/24	First Revision		LB	CK VB
Status code:		Drawing status:		Stage:	
S3		Suitable for Review and Comment		4	

wsp

First Floor, 3 Wellington Place, Leeds, LS1 4AP, UK
 T+ 44 (0) 113 395 6200
 wsp.com

BARNSELY
 Metropolitan Borough Council

Project Title
A635 Bus Rapid Transfer Route

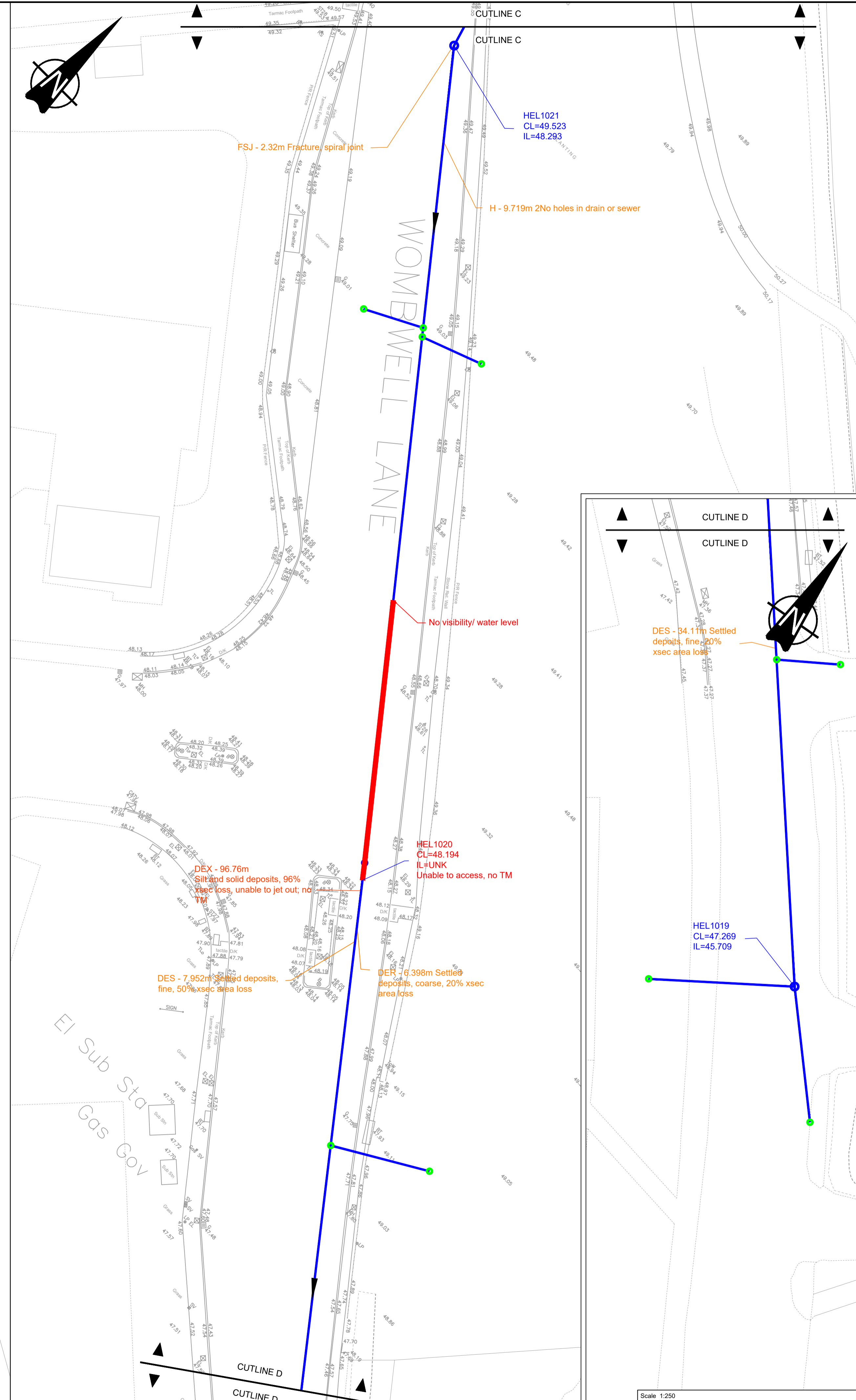
Drawing Title
**Drainage Defects
 Sheet 7 of 9**

Scale@A1: 1:250	Checked: C.Kirk	Approved: V.Belton	Date: 19/03/24
Project No: 70111595	Designed: L.Brown	Drawn: L.Brown	Rev: P01

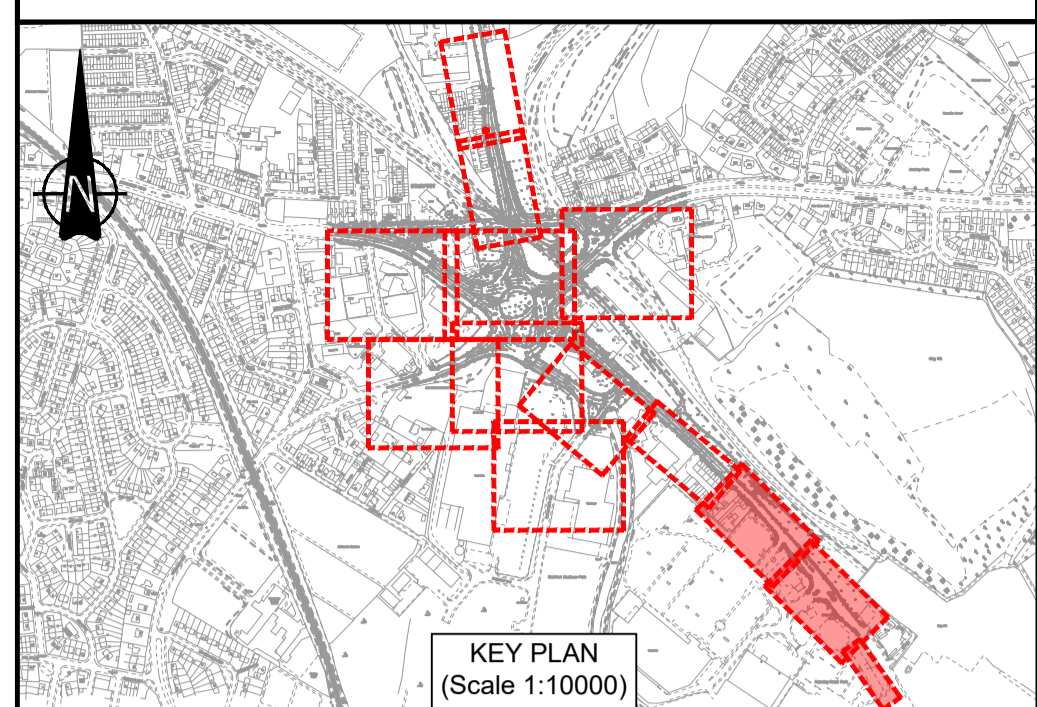
Drawing Number:
70111595-WSP-HDG-AZ-DR-CD-000007

© WSP UK Ltd

This map is reproduced from Ordnance Survey material with the permission of Ordnance Survey on behalf of the Controller of Her Majesty's Stationery Office © Crown copyright. Unauthorised reproduction infringes Crown copyright and may lead to prosecution or civil proceedings. 100022264 (2009).



70111595-WSP-HDG-AZ-DR-CD-000008



- NOTES:
1. ALL DIMENSIONS SHOWN ARE IN METRES UNLESS OTHERWISE.
 2. DO NOT SCALE FROM THIS DRAWING
 3. POSITION OF SEWERS IS TAKEN FROM ENVIROFLOW CAD SURVEY INFORMATION REFERENCE ENV10013, SUPPLEMENTED BY INFORMATION PROVIDED BY BARNSELY METROPOLITAN BOROUGH COUNCIL.
 4. DEFECTS ARE TAKEN FROM ENVIROFLOW SURVEY DATED 19-01-2024.
 5. FOUL SEWERS ARE NOT SHOWN FOR CLARITY.

- KEY:
- SURVEY INCOMPLETE
 - SURFACE WATER SEWER
 - COMBINED SEWER
 - ▲ FLOW DIRECTION
 - ⚡ GRADE 5 DEFECT
 - ⚡ GRADE 4 DEFECT
 - CONNECTIONS

Rev	Date	Description	Drawn	Check	App'd
P01	19/03/24	First Revision			
Status code: S3			Drawing status: Suitable for Review and Comment		Stage: 4

Designer:

First Floor, 3 Wellington Place, Leeds, LS1 4AP, UK
T+ 44 (0) 113 395 6200
wsp.com

Client:

BARNSELY
Metropolitan Borough Council

Project Title: A635 Bus Rapid Transfer Route

Drawing Title: Drainage Defects
Sheet 8 of 9

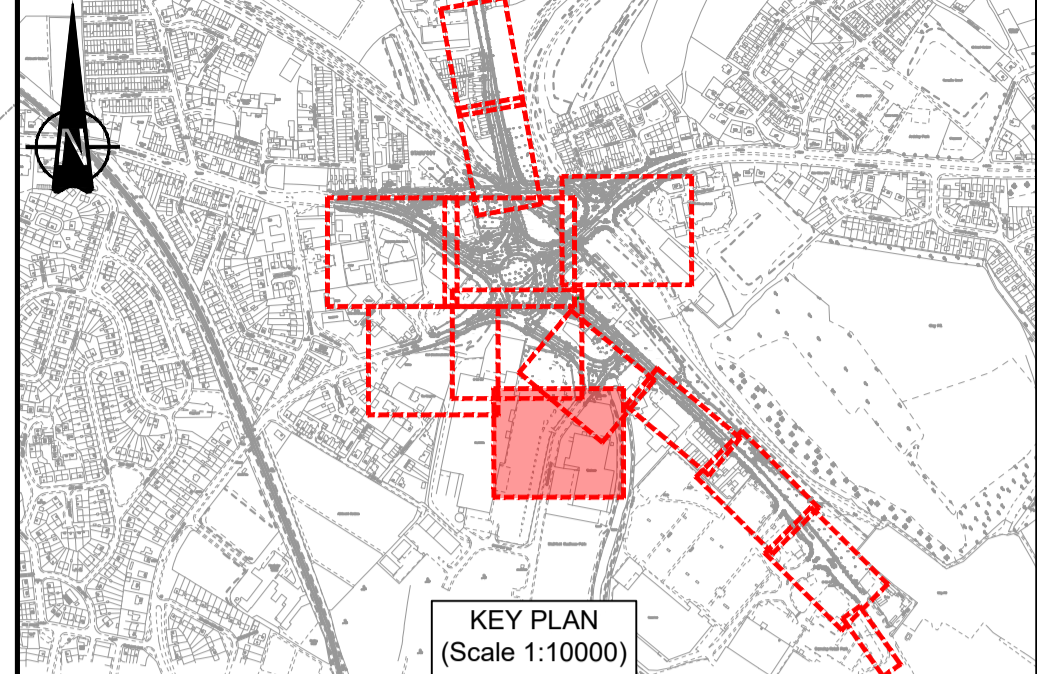
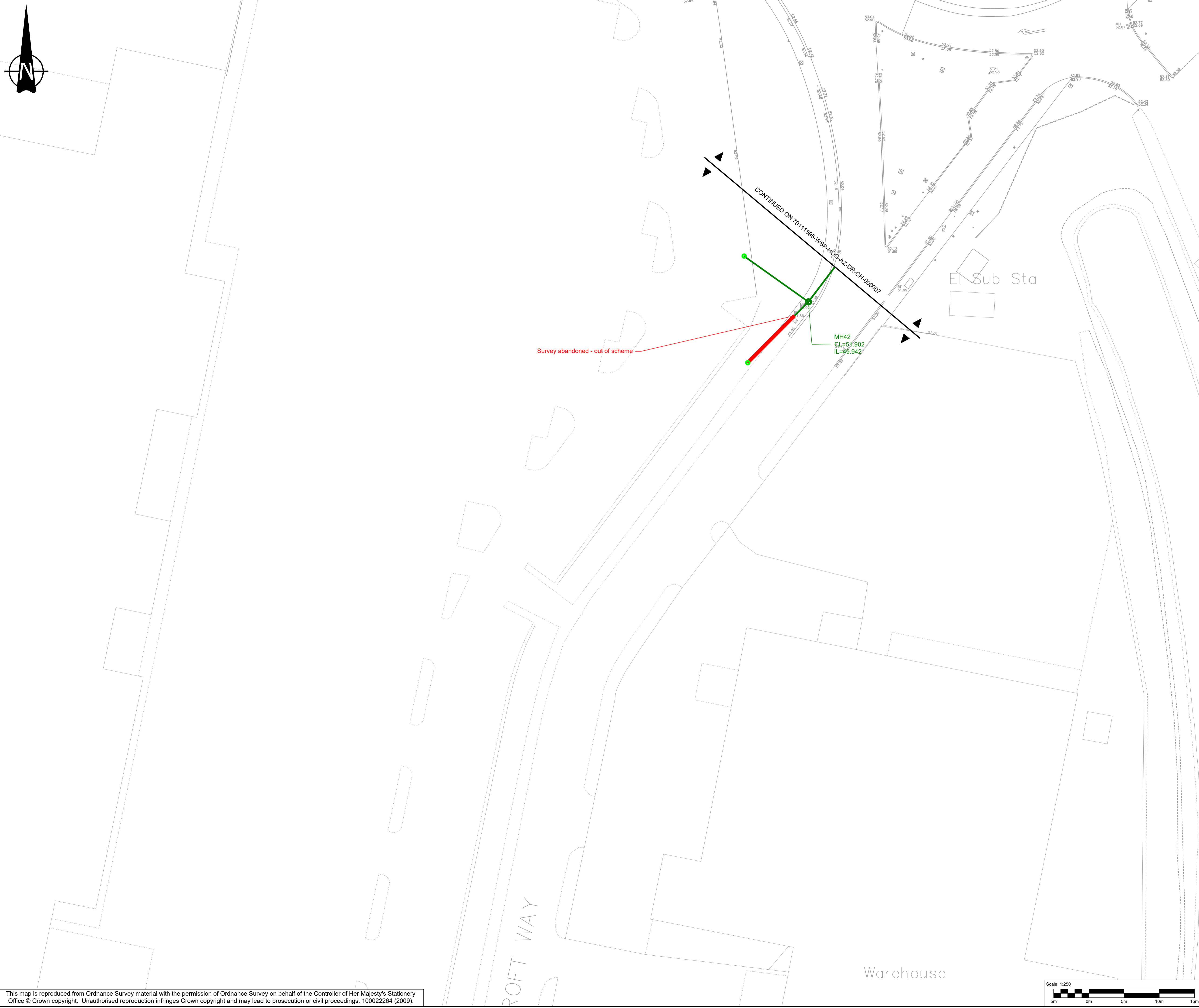
Scale@A1: 1:250	Checked: C.Kirk	Approved: V.Belton	Date: 19/03/24
Project No: 70111595	Designed: L.Brown	Drawn: L.Brown	Rev: P01

Drawing Number: 70111595-WSP-HDG-AZ-DR-CD-000008

© WSP UK Ltd

This map is reproduced from Ordnance Survey material with the permission of Ordnance Survey on behalf of the Controller of Her Majesty's Stationery Office © Crown copyright. Unauthorised reproduction infringes Crown copyright and may lead to prosecution or civil proceedings. 100022264 (2009).





- NOTES:**
1. ALL DIMENSIONS SHOWN ARE IN METRES UNLESS OTHERWISE.
 2. DO NOT SCALE FROM THIS DRAWING
 3. POSITION OF SEWERS IS TAKEN FROM ENVIROFLOW CAD SURVEY INFORMATION REFERENCE ENV10013, SUPPLEMENTED BY INFORMATION PROVIDED BY BARNSELY METROPOLITAN BOROUGH COUNCIL.
 4. DEFECTS ARE TAKEN FROM ENVIROFLOW SURVEY DATED 19-01-2024.
 5. FOUL SEWERS ARE NOT SHOWN FOR CLARITY.

- KEY:**
- SURVEY INCOMPLETE
 - SURFACE WATER SEWER
 - COMBINED SEWER
 - FLOW DIRECTION
 - GRADE 5 DEFECT
 - GRADE 4 DEFECT
 - CONNECTIONS

Rev	Date	Description	Drawn	Check	App'd
P01	19/03/24	First Revision		LB	CK VB

Status code: S3 Drawing status: Suitable for Review and Comment Stage: 4

wsp

First Floor, 3 Wellington Place, Leeds, LS1 4AP, UK
T+ 44 (0) 113 395 6200
wsp.com

Client

BARNSELY
Metropolitan Borough Council

Project Title

A635 Bus Rapid Transfer Route

Drawing Title

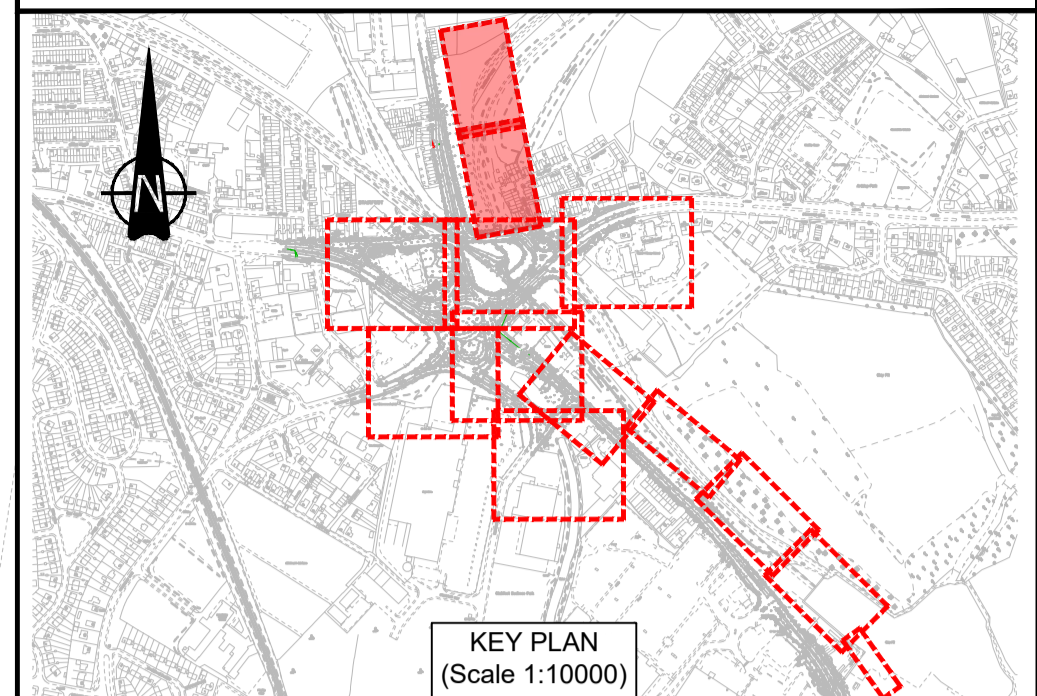
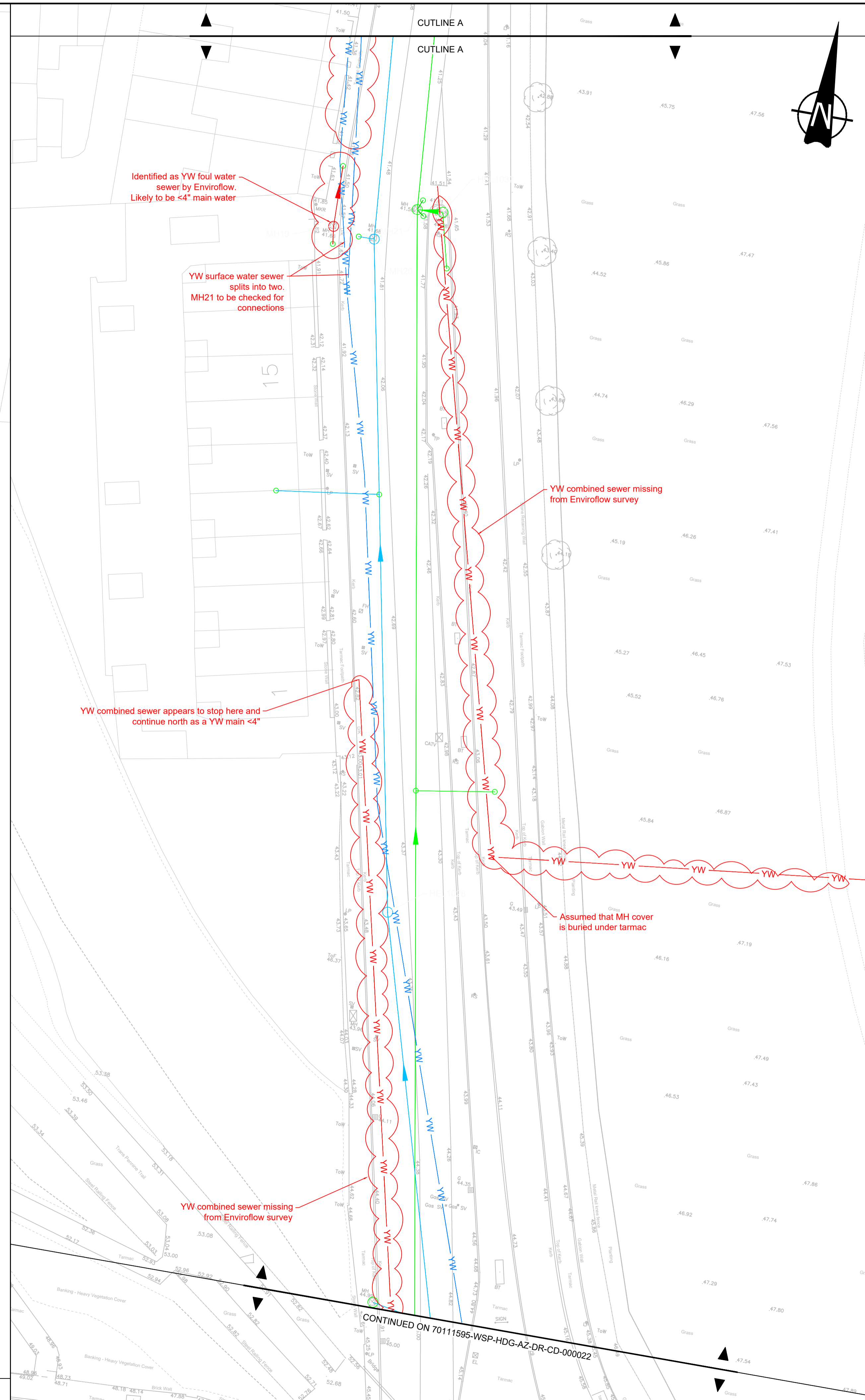
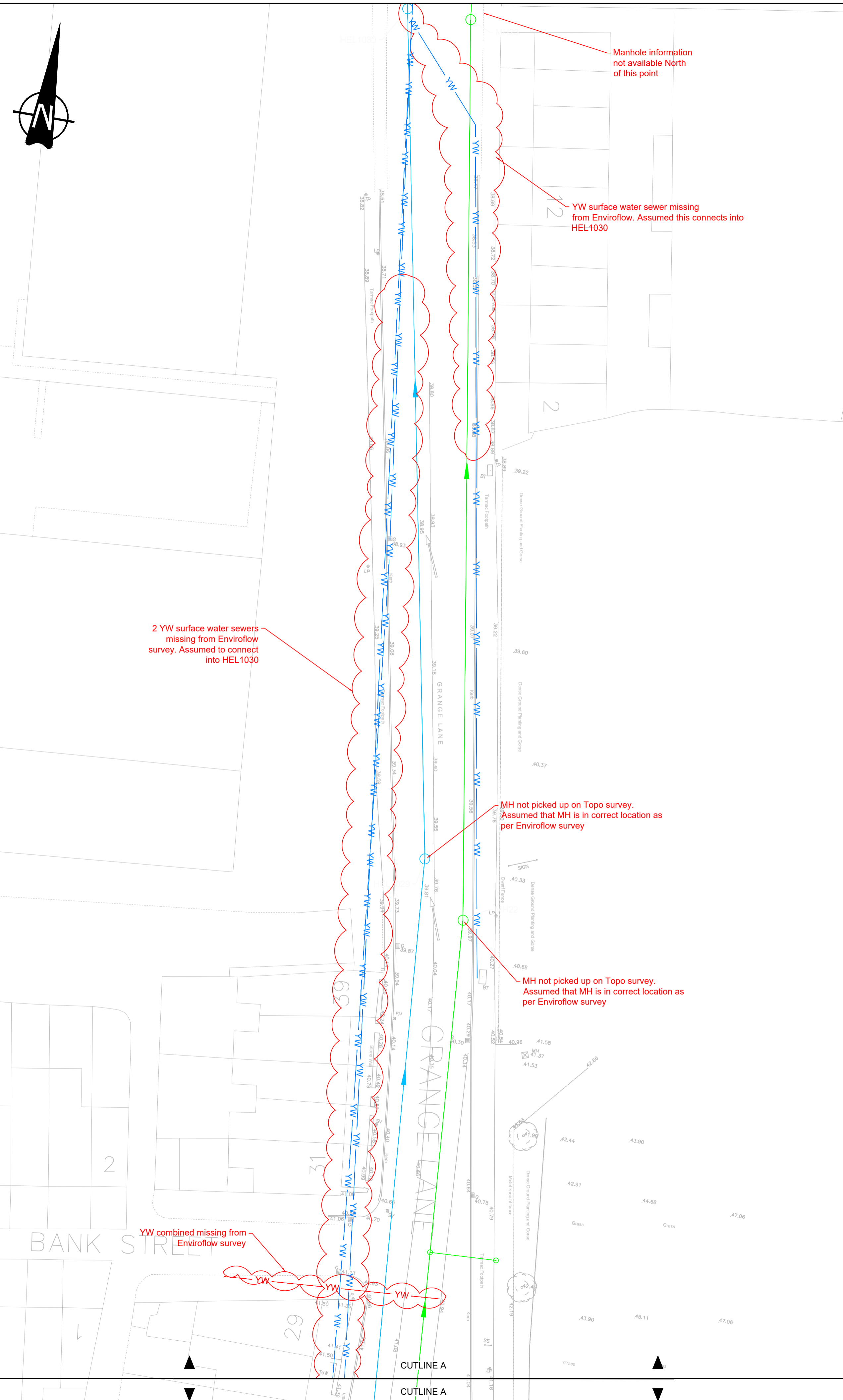
Drainage Defects
Sheet 9 of 9

Scale@A1: 1:250	Checked: C.Kirk	Approved: V.Belton	Date: 19/03/24
Project No: 70111595	Designed: L.Brown	Drawn: L.Brown	Rev: P01

Drawing Number:
70111595-WSP-HDG-AZ-DR-CD-000009

© WSP UK Ltd

This map is reproduced from Ordnance Survey material with the permission of Ordnance Survey on behalf of the Controller of Her Majesty's Stationery Office © Crown copyright. Unauthorised reproduction infringes Crown copyright and may lead to prosecution or civil proceedings. 100022264 (2009).



- NOTES:**
- ALL DIMENSIONS SHOWN ARE IN METRES UNLESS OTHERWISE.
 - DO NOT SCALE FROM THIS DRAWING
 - POSITION OF SEWERS IS TAKEN FROM ENVIROFLOW CAD SURVEY INFORMATION REFERENCE ENV10013, SUPPLEMENTED BY INFORMATION PROVIDED BY BARNSELY METROPOLITAN BOROUGH COUNCIL.

- KEY**
- SURFACE WATER SEWER - YORKSHIRE WATER
 - SURFACE WATER SEWER - BMBC
 - COMBINED SEWER - YORKSHIRE WATER
 - COMBINED SEWER - BMBC
 - MISSING YW COMBINED SEWER
 - MISSING YW SURFACE WATER SEWER
 - MISSING YW MAIN
 - CONNECTION
 - ADDITIONAL INFORMATION REQUIRED

P01	19/03/24	First Revision	LB	CK	VB
Rev	Date	Description	Drawn	Check	App'd
S3		Drawing status: Suitable for Review and Comment			4

Designer:

First Floor, 3 Wellington Place, Leeds, LS1 4AP, UK
T+ 44 (0) 113 395 6200
wsp.com

Client:

BARNSELY
Metropolitan Borough Council

Project Title

A635 Bus Rapid Transfer Route

Drawing Title

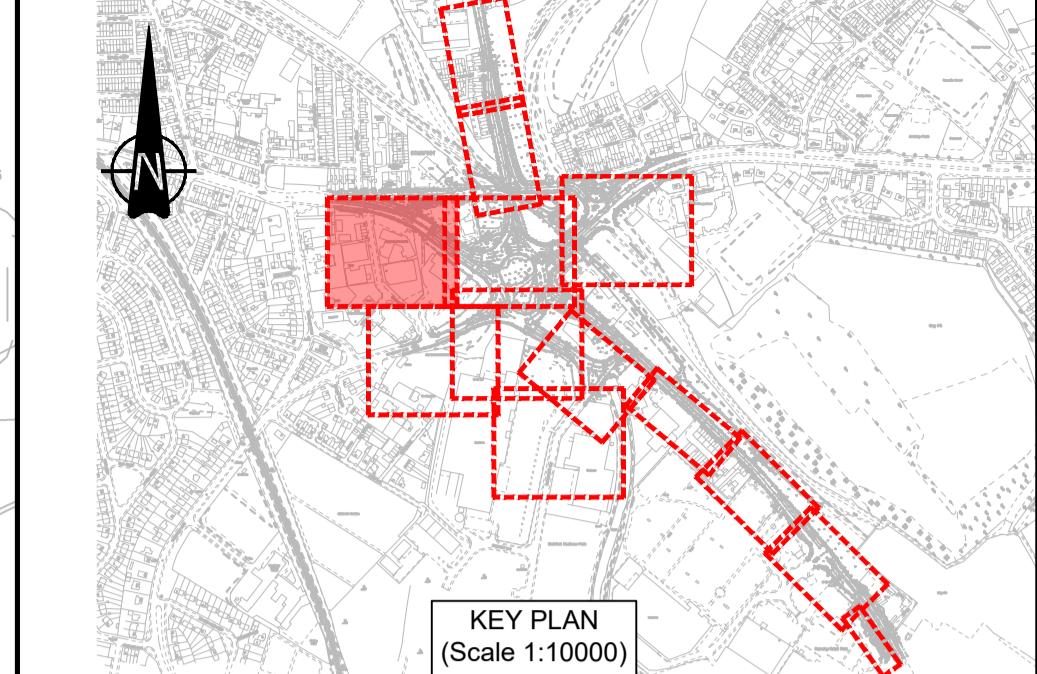
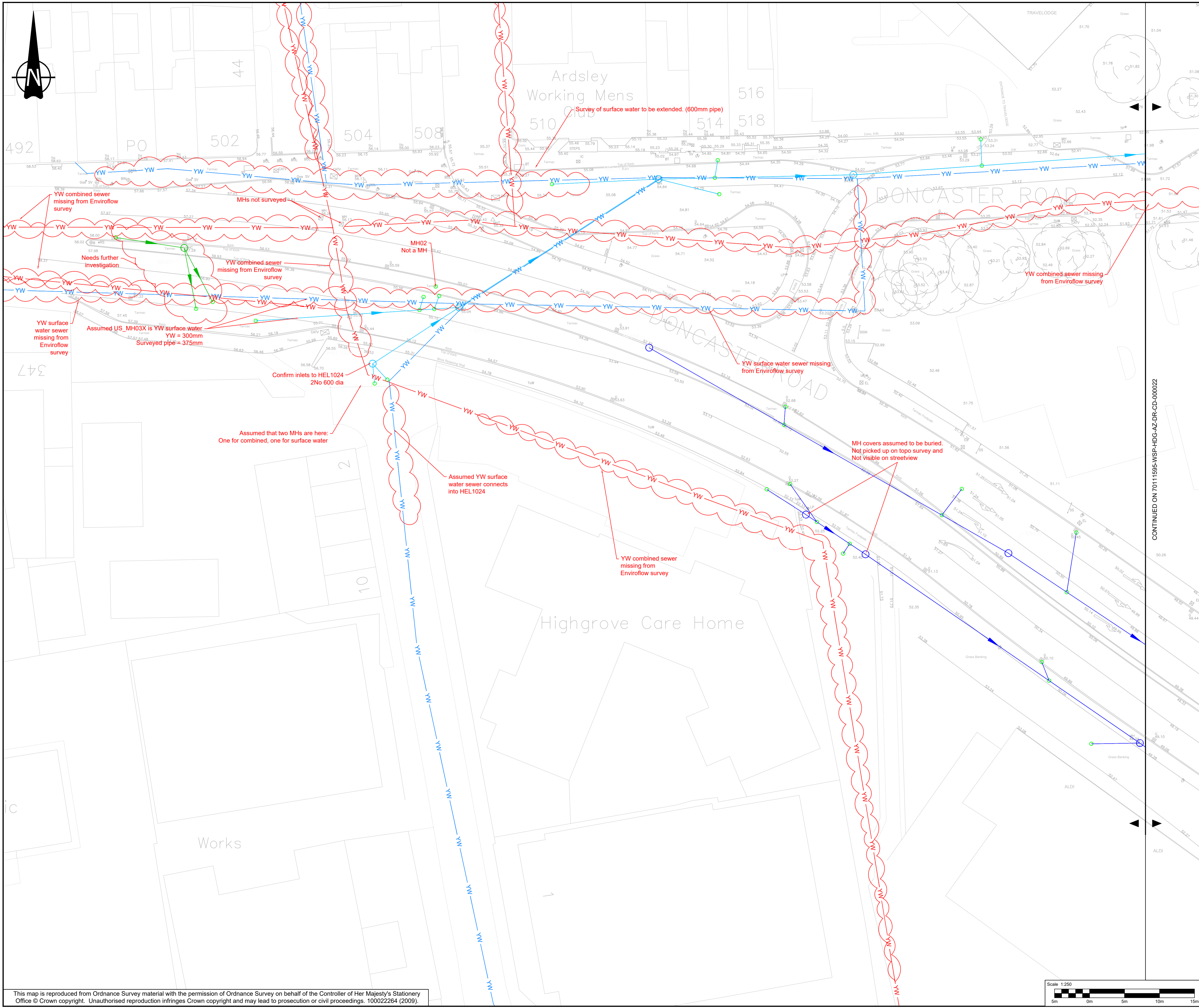
Drainage Network
Sheet 1 of 9

Scale@A1:	Checked:	Approved:	Date:
1:250	C.Kirk	V.Belton	19/03/24
Project No:	Designed:	Drawn:	Rev:
70111595	L.Brown	L.Brown	P01

Drawing Number:

70111595-WSP-HDG-AZ-DR-CD-000019

© WSP UK Ltd



- NOTES:**
- ALL DIMENSIONS SHOWN ARE IN METRES UNLESS OTHERWISE.
 - DO NOT SCALE FROM THIS DRAWING
 - POSITION OF SEWERS IS TAKEN FROM ENVIROFLOW CAD SURVEY INFORMATION REFERENCE ENV10013, SUPPLEMENTED BY INFORMATION PROVIDED BY BARNSELY METROPOLITAN BOROUGH COUNCIL.

KEY

	SURFACE WATER SEWER - YORKSHIRE WATER
	SURFACE WATER SEWER - BMBC
	COMBINED SEWER - YORKSHIRE WATER
	COMBINED SEWER - BMBC
	MISSING YW COMBINED SEWER
	MISSING YW SURFACE WATER SEWER
	MISSING YW MAIN
	CONNECTION
	ADDITIONAL INFORMATION REQUIRED

CONTINUED ON 70111595-WSP-HDG-AZ-DR-CD-000022

P01	19/03/24	First Revision	LB	CK	VB
-----	----------	----------------	----	----	----

Rev	Date	Description	Drawn	Check	App'd
S3		Drawing status: Suitable for Review and Comment			4

Designer:

First Floor, 3 Wellington Place, Leeds, LS1 4AP, UK
T+ 44 (0) 113 395 6200
wsp.com

Client:

BARNSELY
Metropolitan Borough Council

Project Title: **A635 Bus Rapid Transfer Route**

Drawing Title: **Drainage Network Sheet 2 of 9**

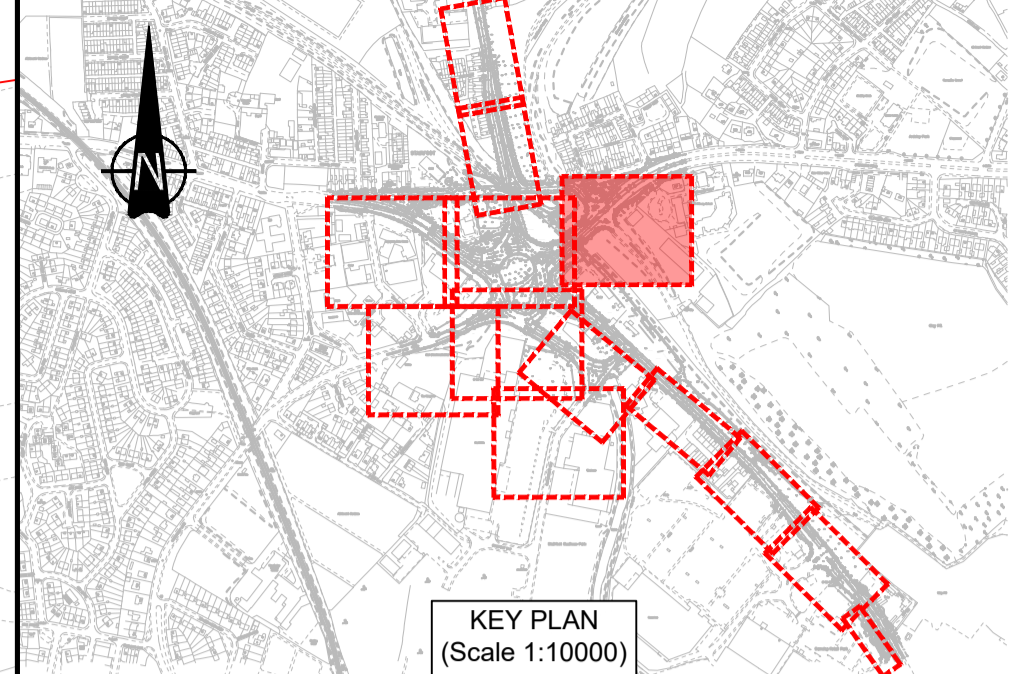
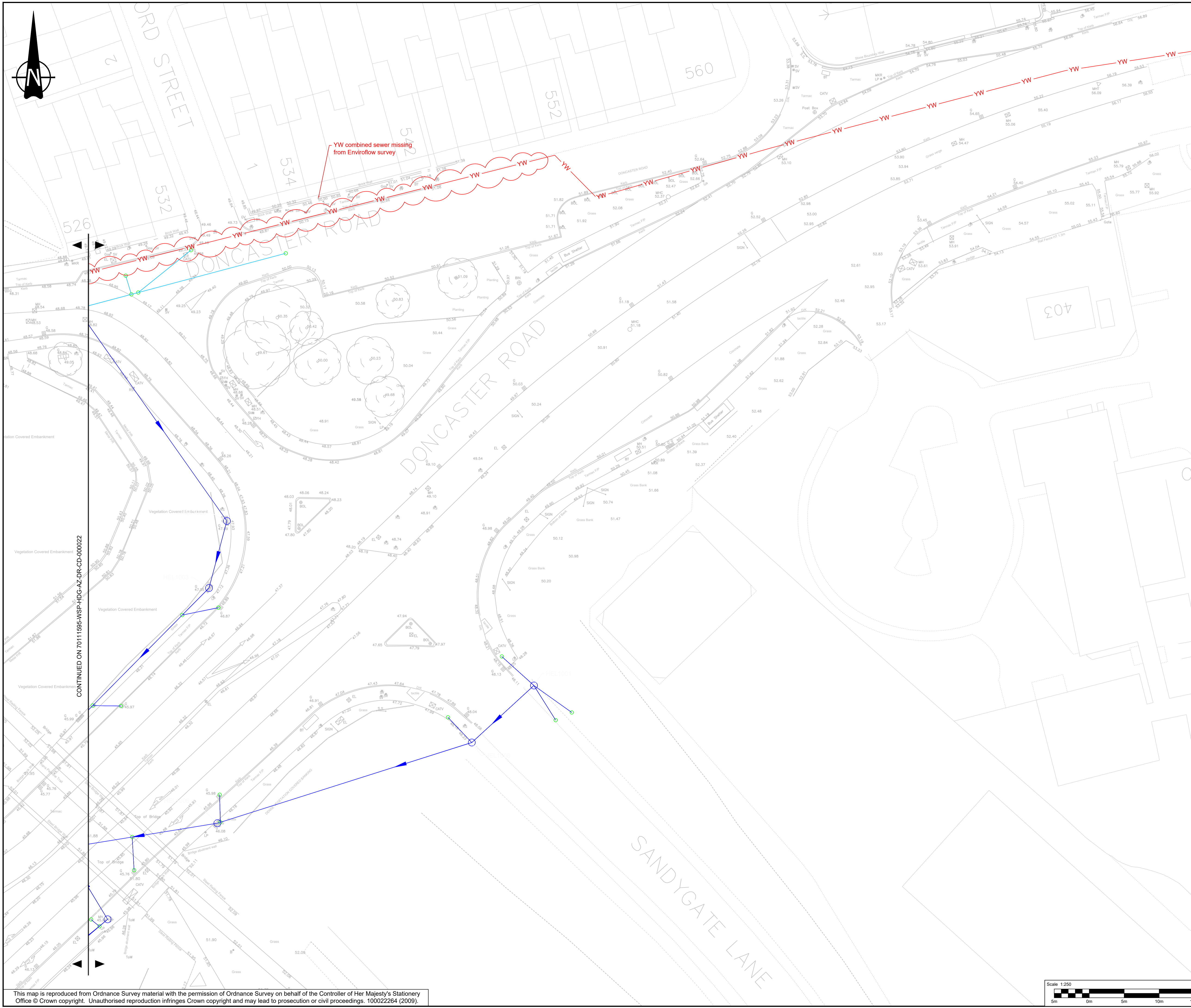
Scale@A1:	Checked:	Approved:	Date:
1:500	C.Kirk	V.Belton	19/03/24
Project No:	Designed:	Drawn:	Rev:
70111595	L.Brown	L.Brown	P01

Drawing Number: **70111595-WSP-HDG-AZ-DR-CD-000020**

© WSP UK Ltd

This map is reproduced from Ordnance Survey material with the permission of Ordnance Survey on behalf of the Controller of Her Majesty's Stationery Office © Crown copyright. Unauthorised reproduction infringes Crown copyright and may lead to prosecution or civil proceedings. 100022264 (2009).





- NOTES:**
1. ALL DIMENSIONS SHOWN ARE IN METRES UNLESS OTHERWISE.
 2. DO NOT SCALE FROM THIS DRAWING
 3. POSITION OF SEWERS IS TAKEN FROM ENVIROFLOW CAD SURVEY INFORMATION REFERENCE ENV10013, SUPPLEMENTED BY INFORMATION PROVIDED BY BARNSELY METROPOLITAN BOROUGH COUNCIL.

- KEY**
- SURFACE WATER SEWER - YORKSHIRE WATER
 - SURFACE WATER SEWER - BMBC
 - COMBINED SEWER - YORKSHIRE WATER
 - COMBINED SEWER - BMBC
 - - - YW -○- MISSING YW COMBINED SEWER
 - - - YW -○- MISSING YW SURFACE WATER SEWER
 - - - RISING -○- MISSING YW MAIN CONNECTION
 - ☁️ ADDITIONAL INFORMATION REQUIRED

CONTINUED ON 70111595-WSP-HDG-AZ-DR-CD-000022

Rev	Date	Description	Drawn	Check	App'd
P01	19/03/24	First Revision	LB	CK	VB
Status code: S3 Drawing status: Suitable for Review and Comment			Stage: 4		

wsp

First Floor, 3 Wellington Place, Leeds, LS1 4AP, UK
T+ 44 (0) 113 395 6200
wsp.com

BARNSELY
Metropolitan Borough Council

Project Title
A635 Bus Rapid Transfer Route

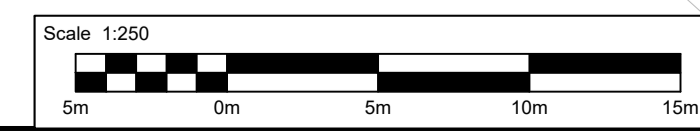
Drawing Title
Drainage Network
Sheet 3 of 9

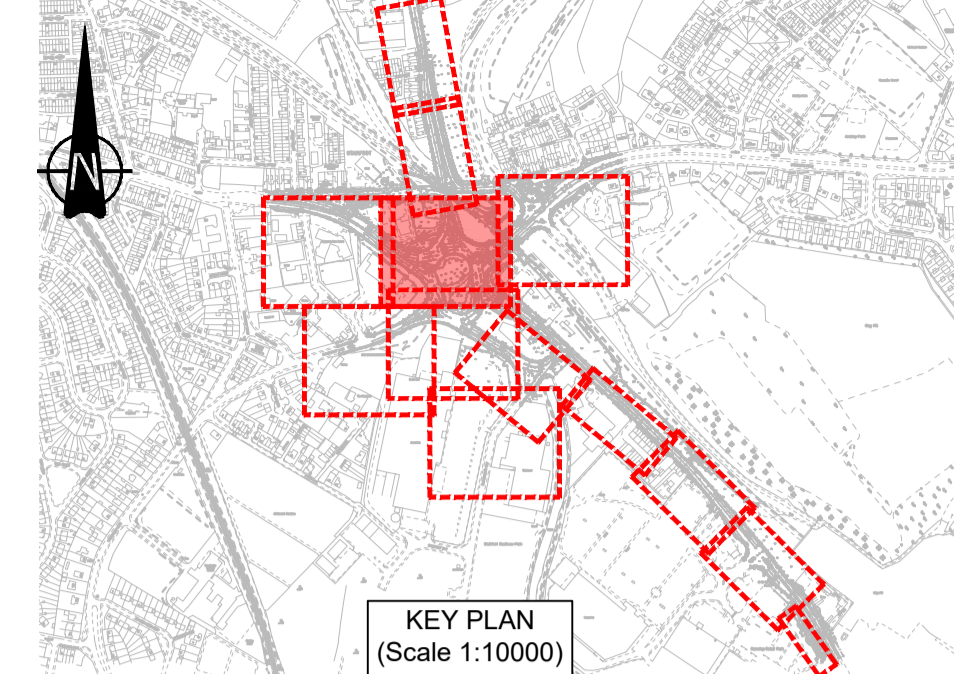
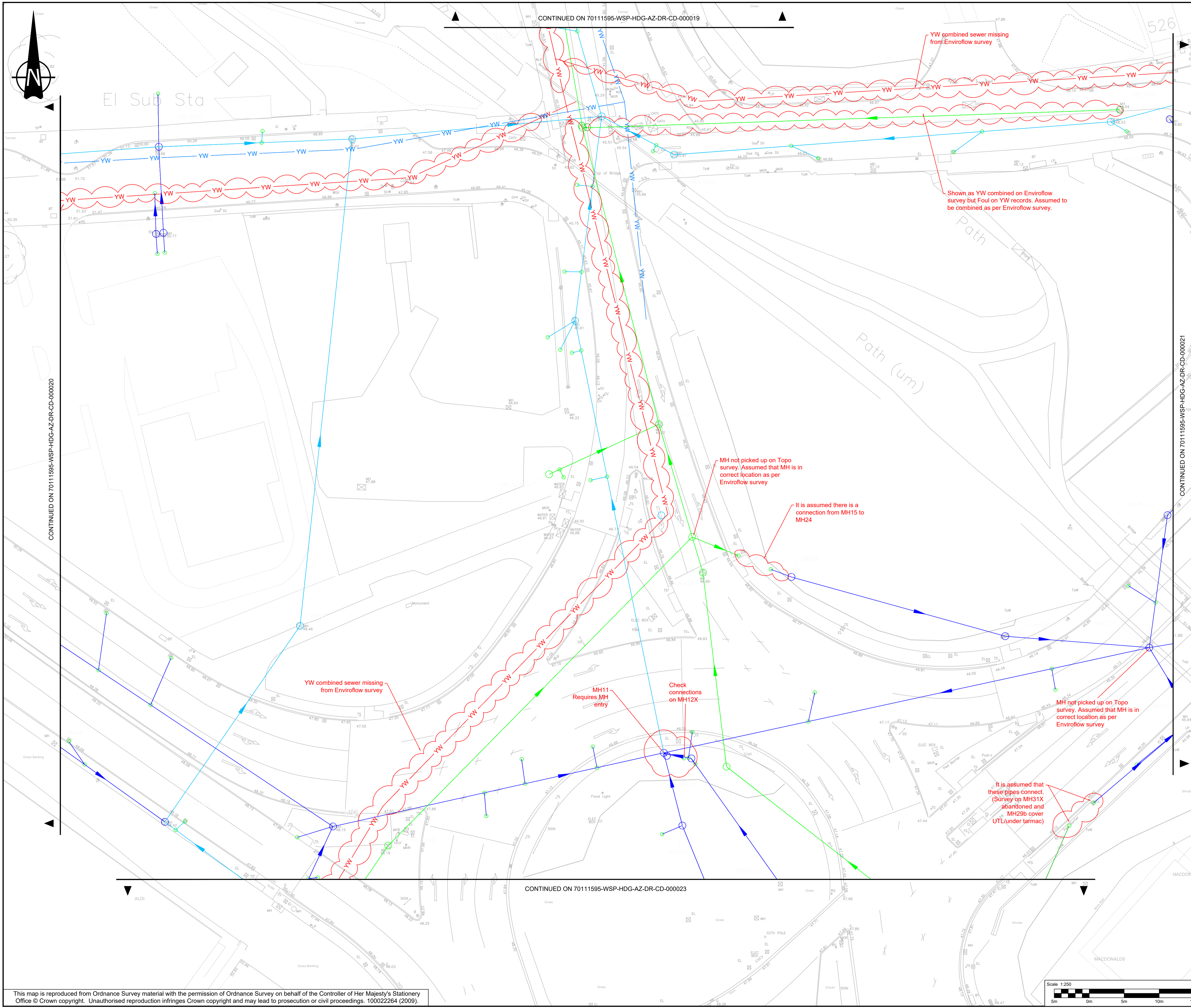
Scale@A1: 1:250	Checked: C.Kirk	Approved: V.Belton	Date: 19/03/24
Project No: 70111595	Designed: L.Brown	Drawn: L.Brown	Rev: P01

Drawing Number:
70111595-WSP-HDG-AZ-DR-CD-000021

© WSP UK Ltd

This map is reproduced from Ordnance Survey material with the permission of Ordnance Survey on behalf of the Controller of Her Majesty's Stationery Office © Crown copyright. Unauthorised reproduction infringes Crown copyright and may lead to prosecution or civil proceedings. 100022264 (2009).





- NOTES:**
- ALL DIMENSIONS SHOWN ARE IN METRES UNLESS OTHERWISE.
 - DO NOT SCALE FROM THIS DRAWING
 - POSITION OF SEWERS IS TAKEN FROM ENVIROFLOW CAD SURVEY INFORMATION REFERENCE ENV10013, SUPPLEMENTED BY INFORMATION PROVIDED BY BARNSELY METROPOLITAN BOROUGH COUNCIL.

- KEY**
- SURFACE WATER SEWER - YORKSHIRE WATER
 - SURFACE WATER SEWER - BMBC
 - COMBINED SEWER - YORKSHIRE WATER
 - COMBINED SEWER - BMBC
 - MISSING YW COMBINED SEWER
 - MISSING YW SURFACE WATER SEWER
 - MISSING YW MAIN
 - CONNECTION
 - ADDITIONAL INFORMATION REQUIRED

Rev	Date	Description	Drawn	Check	App'd
P01	19/03/24	First Revision	LB	CK	VB
Status code:		Drawing status:	Stage:		
S3		Suitable for Review and Comment	4		

wsp
 First Floor, 3 Wellington Place, Leeds, LS1 4AP, UK
 T+ 44 (0) 113 395 6200
 wsp.com

BARNSELY
 Metropolitan Borough Council

Project Title
A635 Bus Rapid Transfer Route

Drawing Title
**Drainage Network
 Sheet 4 of 9**

Scale@A1:	Checked:	Approved:	Date:
1:250	C.Kirk	V.Belton	19/03/24
Project No:	Designed:	Drawn:	Rev:
70111595	L.Brown	L.Brown	P01

Drawing Number:
70111595-WSP-HDG-AZ-DR-CD-000022

© WSP UK Ltd

This map is reproduced from Ordnance Survey material with the permission of Ordnance Survey on behalf of the Controller of Her Majesty's Stationery Office © Crown copyright. Unauthorised reproduction infringes Crown copyright and may lead to prosecution or civil proceedings. 100022264 (2009).