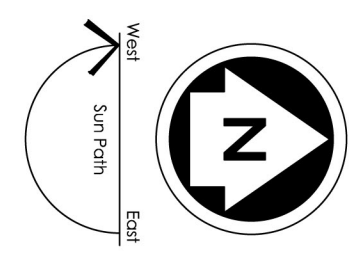




Church Lane, Hoylandswaine Planning Layout

house type schedule				
type			Sq. Ft.	No.
469	Holden	4 Bed detached	1536	12
454	Shelbourne	4 bed detached	1823	11
497	Chesterworth	4 Bed detached	1703	8
534	Maddoc	5 Bed detached	1797	8
536	Moorecroft	5 bed detached	2236	5
546	Arbury	5 bed detached	2356	5
500	Emerson	5 Bed detached	1797	7
500C	Emerson	5 Bed detached	1797	4
BU	Burleigh	2 Bed bungalow	650	2
383	Strathmore	3 bed semi-detached	832	5
TOTAL			67	



Legend

-  Shared Surface
-  Private Drive
-  1.8m high timber screen fence
-  1.8m high screen wall
-  0.9 high timber post and rail fence
-  Front entrance door
-  Lockable gate
-  Bin storage in rear gardens
-  Corner turning / Dual aspect dwellings
-  Grill bin locations - 3 in total
-  Affordable housing
-  Indicative Landscaping
-  Existing trees and hedges to remain. Refer to JCA details for species and condition
-  Existing trees and hedgerow removed (shown dotted).

- F 27.01.15 Plots 1&21 revised. Bungalow type revised. Additional affordable bungalow plot 67
- E 23.01.15 5 additional parking spaces for St. Johns Church. Footpath extended through POS to Hoylandswaine Primary School
- D 27.11.14 Highway comments incorporated
- C 14.11.14 Plots 1&21 revised. Existing trees updated in line with JCA tree survey. Electric sub station shown.
- B 09.10.14 Local Authority comments incorporated
- A 03.06.14 Mix revised. Layout re-drawn

Development:	Church Lane
Location:	Hoylandswaine
Marketing Name:	
Drawing Title:	Planning Layout
Drawing Number:	HS-PL / 01
Revision:	F Scale @ A0: 1:500
Drawn By:	KL Date Started: Dec 2013

Space to live. 

David Wilson Homes

Vico Court, Ring Road, Lower Wortley, Leeds, LS12 6AN
Tel: 0113 279 0099 Fax: 0113 279 0038