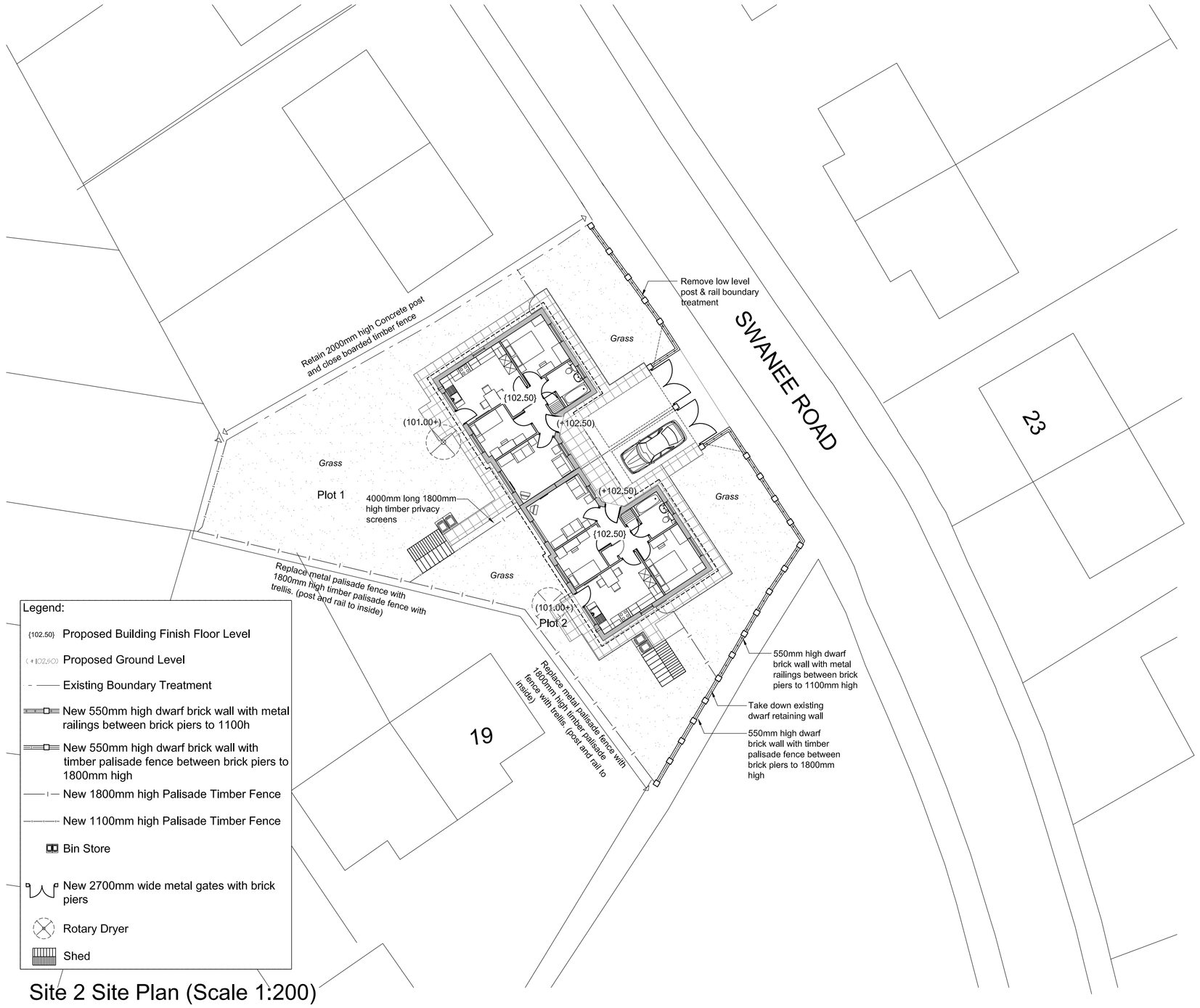
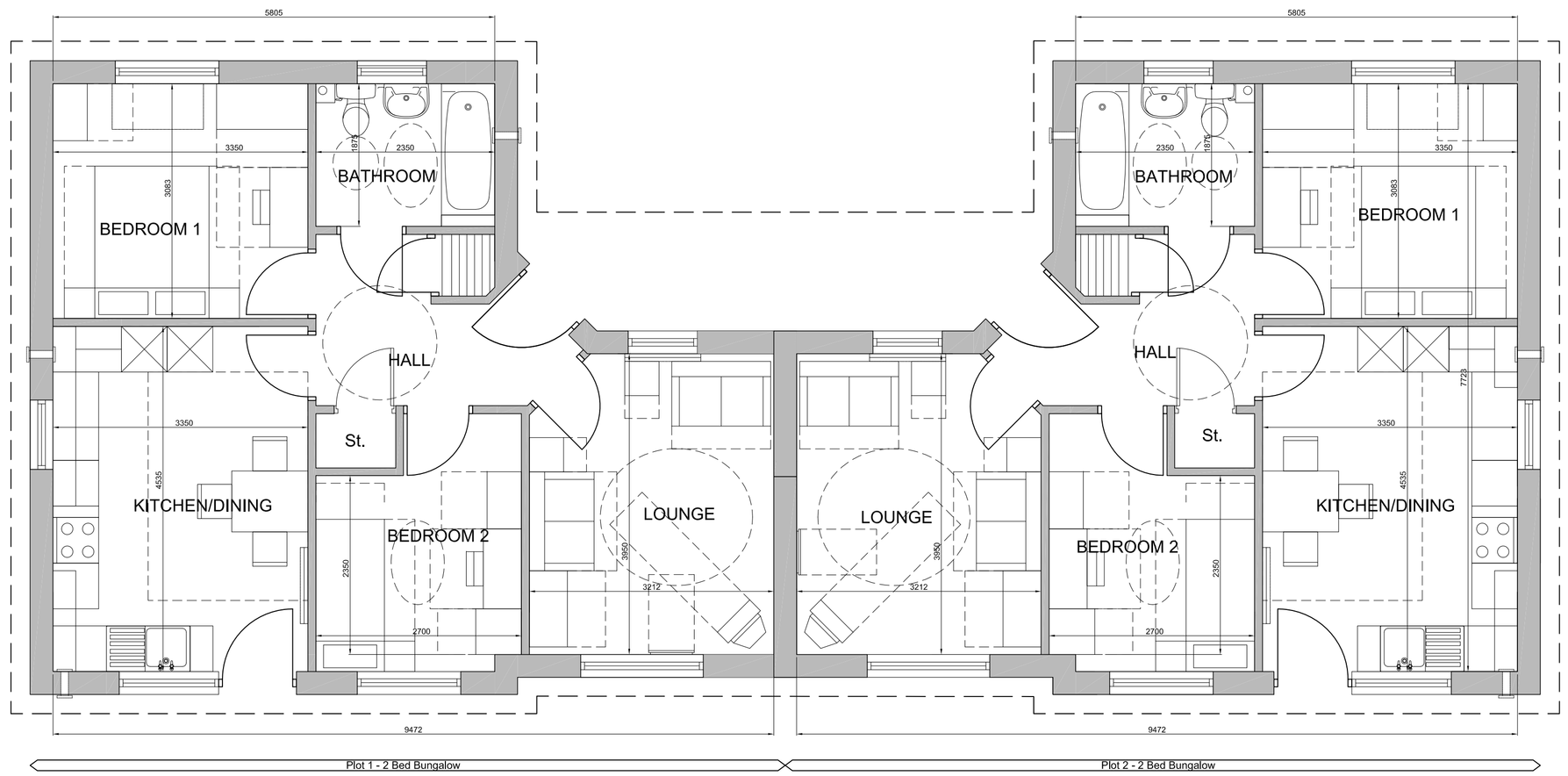
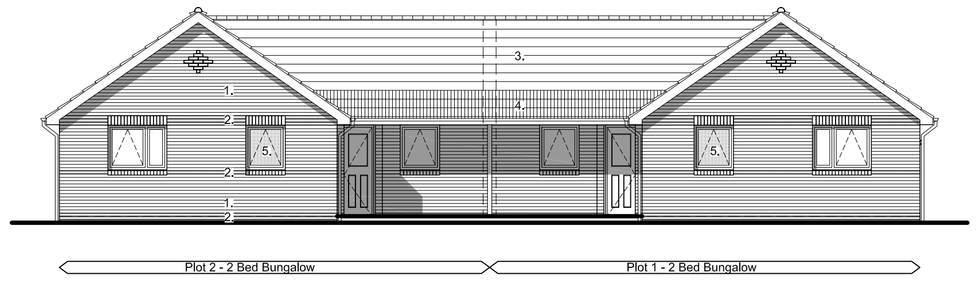


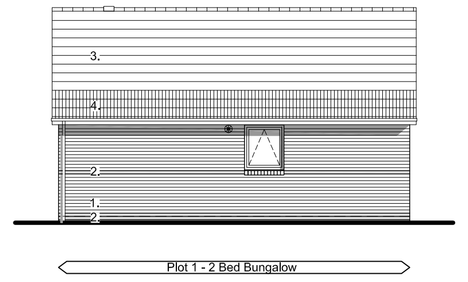
Site 2 Site Plan (Scale 1:200)



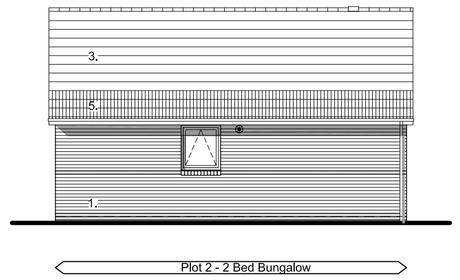
GA Plan (Scale 1:50)



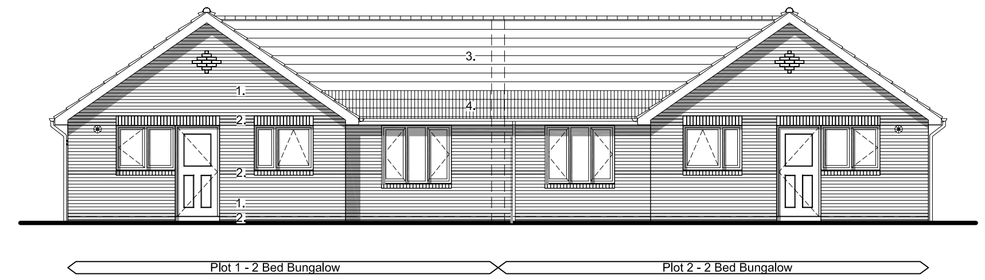
North East Elevation



North West Elevation



South East Elevation



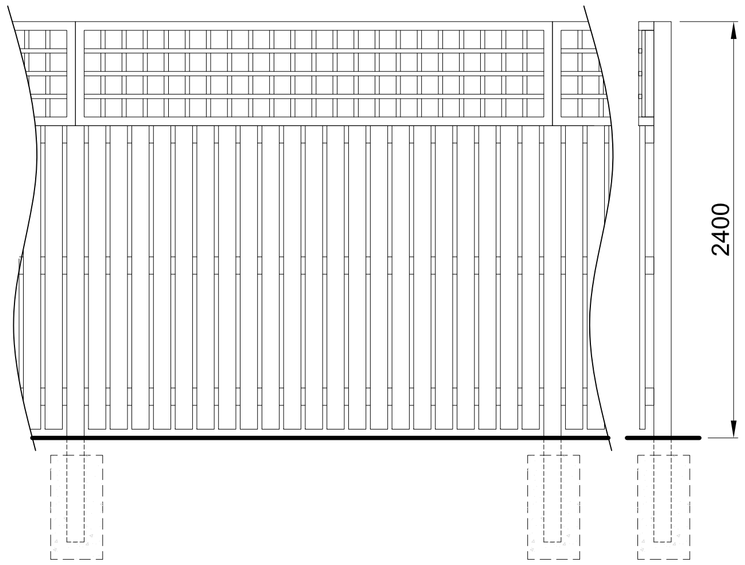
South West Elevation

Elevations (Scale 1:100)

Legend:
1. Main Brickwork - To be agreed
2. Feature Brickwork - To be agreed
3. Interlocking Concrete Roof Tile - To be agreed
4. Interlocking Concrete Roof Tile - To be agreed (Hatched)
5. Obscure Glazing

Concrete Ridge Tile - To be agreed

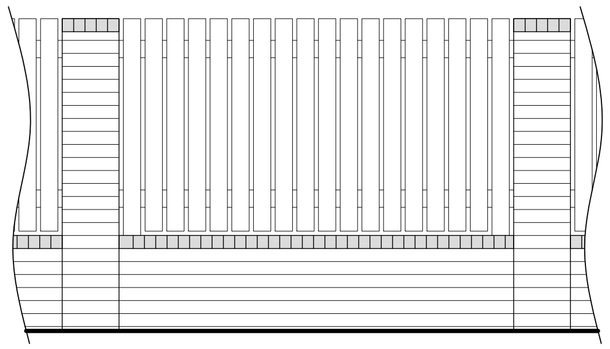
White UPVC Doubled Glazed Windows & Rear Doors - To be agreed



Elevation

1800mm high timber palisade fence with trellis, (post and rail to inside

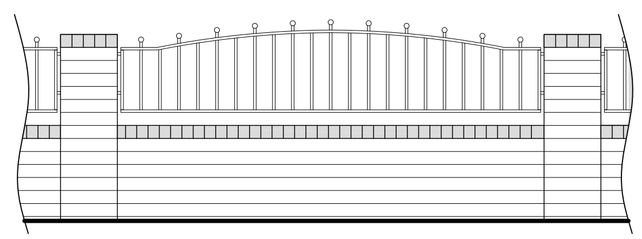
Section



Elevation

550mm high dwarf brick wall with timber palisade fence between brick piers to 1800mm high

Section



Elevation

550mm high dwarf brick wall with metal railings between brick piers to 1100mm high

Section

Fencing Details (Scale 1:25)

1:25 SCALE BAR
0 .5 1 2 3 Metres

1:50 SCALE BAR
0 .5 1 2 3 5 Metres

1:100 SCALE BAR
0 .5 1 2 3 5 Metres

1:200 SCALE BAR
0 1 2 5 10 20 Metres

© Acanthus WSM Architects

The general contractor is responsible for the verification all dimensions on site and the architect is to be informed of any discrepancy.

The status of information contained in a computer copy of this drawing shall be limited to that conveyed by the paper copy.

Revisions:

Rev A
Layout updated to be based on topographical survey. Elevations added also. Drawing status updated to show approval.
13.10.2008
RJ

Rev B
Facing materials changed in accordance with clients comments.
27.11.2008
RJ

Chevin HOUSING GROUP

drawing status
■ approval
construction
preliminary
record
information
comment
tender

Scale 1:200,1:100,1:50&1.25 @ a1
Date sept 08
Drawn DW
Dwg.No 1218-112-011B

Schedule of Accommodation
2no. 2 bed 3 person bungalows - 60m² (645ft²)

Site Layout, Elevations & GA Plan
2no. 2 bed Bungalow
Swanee Road - Kendray
Infill site 2

Acanthus WSM Architects
Woodhall. Woodhall Lane. Leeds LS28 5NY. TEL. 0113 239 3414. FAX 0113 256 9688. E-Mail.. architects@acanthuswsm.com

S:\1218 SEE Barnsley Small SHMS\Planning Application Drawings\1218-112-011B_Site Plan.dwg, 22/10/2008 09:40:43, Microsoft PS Plotter