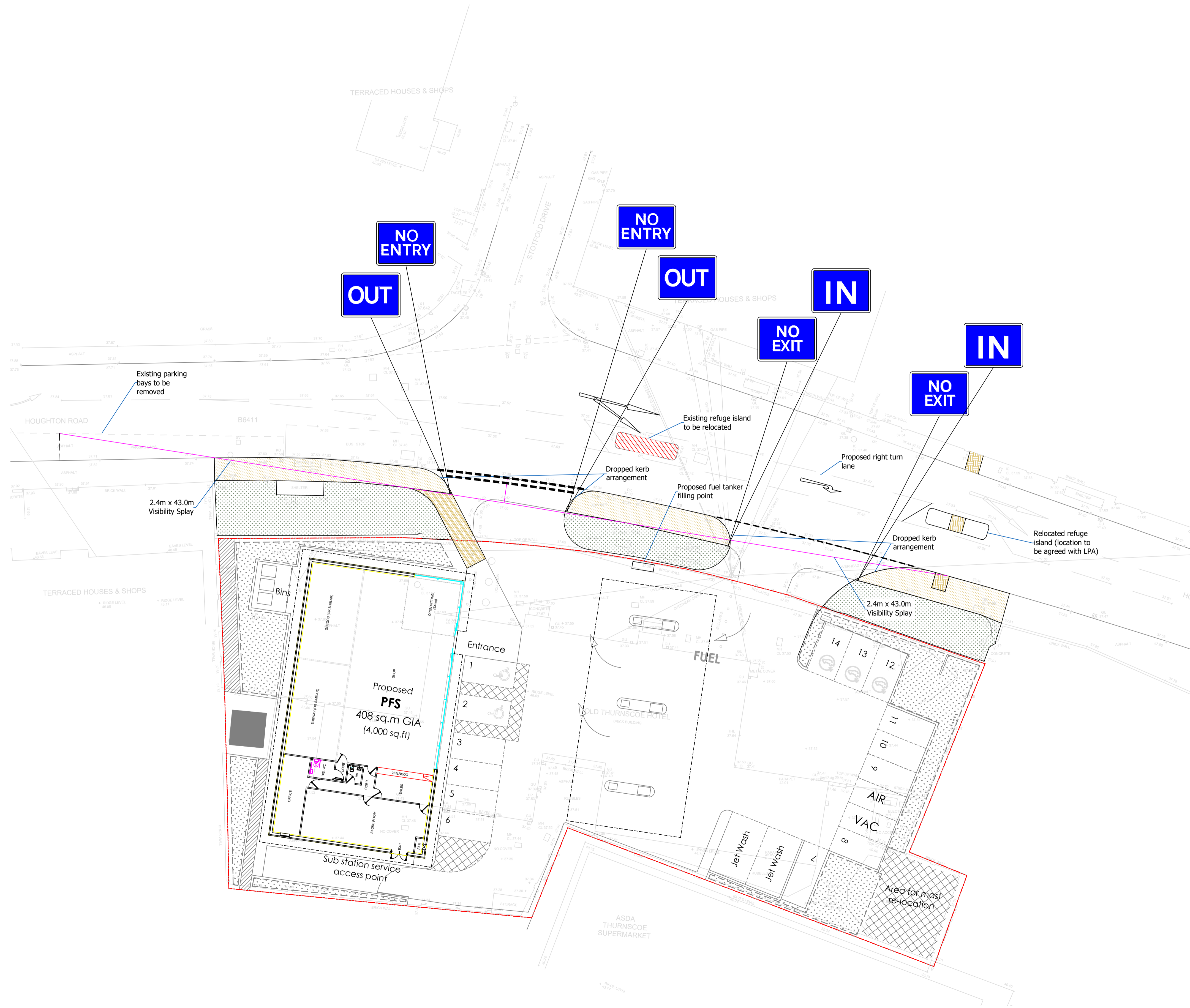






GENERAL NOTES
 This drawing shows the provisional design only and is subject to Local Authority approval. This drawing should not be scaled for setting out purposes unless specified.
 This drawing is based on a topographical/ordnance survey provided by others.



KEY

-  PROPOSED FOOTWAY RESURFACING
-  PROPOSED FOOTWAY
-  PROPOSED TACTILE PAVING (REFUGE ISLAND)
-  PROPOSED HIGHWAY VERGE

A 07.07.2022 AMENDED FOLLOWING COUNCIL COMMENTS

PROJECT
 THURNSCOE HOTEL, ROTHERHAM

TITLE
 PRELIM ACCESS PROPOSALS

SCALE
 1:200 @ A1

DRAWING
 2075 -101A

DATE
 07.07.2022