

**EXISTING SITE PLAN**  
(1:125)


5000 0 5000 10000 15000  
ORIGINAL SCALE AT A3 - 1:125 ALL DIMENSIONS IN MILLIMETRES

ALL DIMENSIONS ARE IN mm UNLESS NOTED OTHERWISE

N.G.R E: 432954 N: 407821

NOTES:

A	Issued for Construction	FLCS	NDS	01.05.24
REV	MODIFICATION	BY	CH	DATE



Cell Name	Opt.
WILTHORPE ROAD SW	-

Cell ID No		
CTIL	VMO2	VF
112555 24	015281	N/A

Site Address / Contact Details  
SW ON WILTHORPE ROAD  
INNOVATION ROAD  
BARNSELY  
SOUTH YORKSHIRE  
S75 1JL

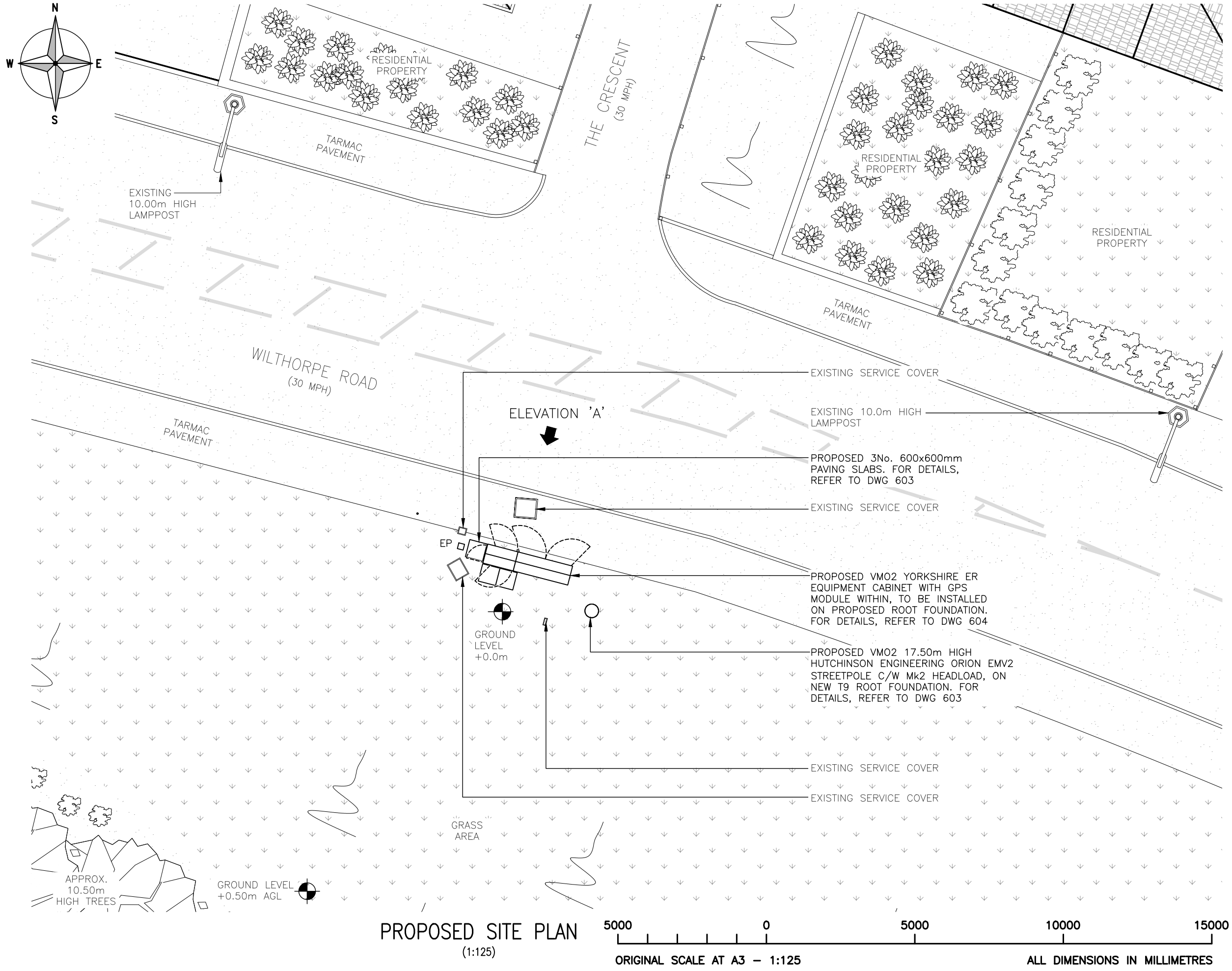
Drawing Title: EXISTING SITE PLAN

Purpose of issue: CONSTRUCTION Dwg Rev: A

Drawing Number: 200

Surveyed By: NDS Original Sheet Size: A3 Pack Issue: B

Drawn: FLCS Date: 01.05.24 Checked: NDS Date: 01.05.24




ALL DIMENSIONS ARE IN mm UNLESS NOTED OTHERWISE

N.G.R E: 432954 N: 407821

NOTES:  
- EXISTING 15.00m HIGH ELARA STREETPOLE MUST BE REMOVED PRIOR TO THE INSTALLATION OF THE PROPOSED T9 ROOT FOUNDATION AND 17.50m ORION V2 RANGE(A) STREETPOLE

REV	MODIFICATION	BY	CH	DATE
B	Equipment Cabinet Location Revised	MP	NDS	13.05.24
A	Issued for Construction	FLCS	NDS	01.05.24



Cell Name		Opt.
WILTHORPE ROAD SW		-
Cell ID No		
CTIL	VMO2	VF
112555 24	015281	N/A

Site Address / Contact Details  
SW ON WILTHORPE ROAD  
INNOVATION ROAD  
BARNSELY  
SOUTH YORKSHIRE  
S75 1JL

Drawing Title: PROPOSED SITE PLAN		Dwg Rev:
Purpose of issue: CONSTRUCTION		B
Drawing Number: 201		B
Surveyed By: NDS	Original Sheet Size: A3	Pack Issue:
Drawn: FLCS	Date: 01.05.24	Checked: NDS
	Date: 01.05.24	B

These drawings comply with VMO2 Non-Standard ICNIRP guidelines  
Designed in accordance with Cornerstone documents: SDN0007 & SDN0008.v5.1

EMF ACTIVE CONCESSION	O2-CSN-00773
APPROVED DATE	05.03.24

Non-Standard Reason  
COMPLIANCE ACHIEVED VIA ATTENUATION ON ROOFTOP TO NORTH-EAST OF SITE

ALL DIMENSIONS ARE IN mm UNLESS NOTED OTHERWISE

N.G.R E: 432954 N: 407821

NOTES:

TOP OF EXISTING POLE  
+15.00m AGL

TOP OF EXISTING VMO2 ANTENNAS  
+14.80m AGL

U/S OF EXISTING VMO2 ANTENNAS  
+12.80m AGL

EXISTING 3No. VMO2 ANTENNAS  
WITHIN GRP SHROUD

TREE HEIGHT  
+10.50m A.G.L.

ROOF HEIGHT  
+9.00m A.G.L.

EXISTING VMO2 15.00m HIGH  
HUTCHINSON ENGINEERING ELARA  
STREETPOLE ON ROOT FOUNDATION

EXISTING VMO2 CANNON TYPE C  
CABINET ON CONCRETE BASE

EXISTING VMO2 METER PILLAR ON CONCRETE  
BASE. DSO ISOLATOR INSTALLED WITHIN

EXISTING VMO2 HARRIER  
CABINET ON CONCRETE BASE

EXISTING VMO2 EAGLE CABINET ON  
CONCRETE BASE

EXISTING VMO2 ERICSSON RBS 6102  
CABINET (2) ON CONCRETE BASE

EXISTING VMO2 ERICSSON RBS 6102  
CABINET (1) ON CONCRETE BASE



EXISTING NORTH ELEVATION 'A'

(1:100)

5000 0 5000 10000

ORIGINAL SCALE AT A3 - 1:100

ALL DIMENSIONS IN MILLIMETRES

A	Issued for Construction	FLCS	NDS	01.05.24
REV	MODIFICATION	BY	CH	DATE



Cell Name	Opt.
WILTHORPE ROAD SW	-

Cell ID No		
CTIL	VMO2	VF
112555 24	015281	N/A

Site Address / Contact Details
SW ON WILTHORPE ROAD INNOVATION ROAD BARNSELY SOUTH YORKSHIRE S75 1JL

Drawing Title:  
EXISTING SITE ELEVATION

Purpose of issue:	Dwg Rev:
CONSTRUCTION	A

Drawing Number:	300	A
-----------------	-----	---

Surveyed By:	Original Sheet Size:	Pack Issue:
NDS	A3	B

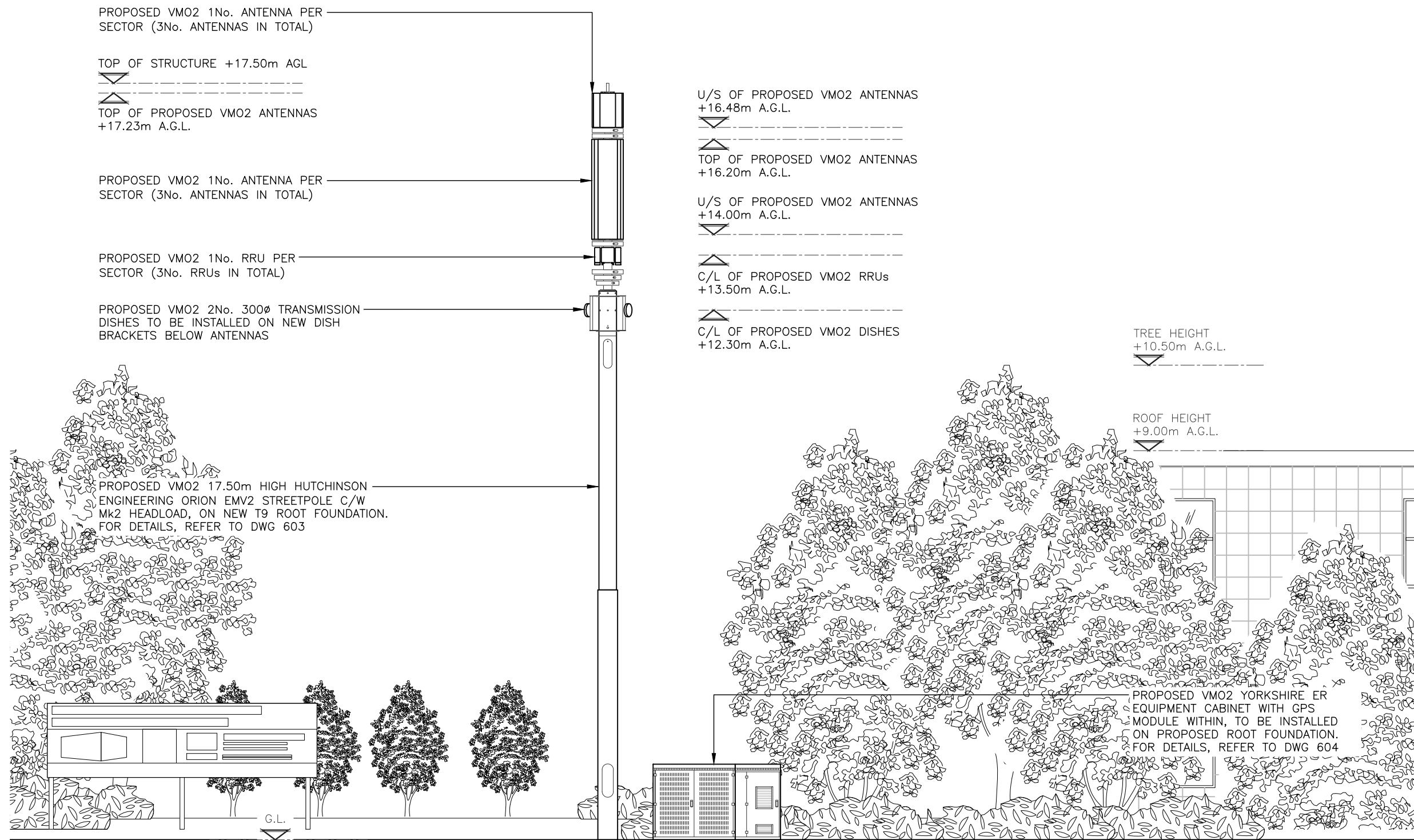
Drawn:	Date:	Checked:	Date:	B
FLCS	01.05.24	NDS	01.05.24	

ALL DIMENSIONS ARE IN mm UNLESS NOTED OTHERWISE

N.G.R E: 432954 N: 407821

NOTES:

- EXISTING 15.00m HIGH ELARA STREETPOLE MUST BE REMOVED PRIOR TO THE INSTALLATION OF THE PROPOSED T9 ROOT FOUNDATION AND 17.50m ORION V2 RANGE(A) STREETPOLE



PROPOSED NORTH ELEVATION 'A'


(1:100)



ORIGINAL SCALE AT A3 - 1:100

ALL DIMENSIONS IN MILLIMETRES

REV	MODIFICATION	BY	CH	DATE
B	Equipment Cabinet Location Revised	MP	NDS	13.05.24
A	Issued for Construction	FLCS	NDS	01.05.24



Cell Name	Opt.
WILTHORPE ROAD SW	-

Cell ID No		
CTIL	VMO2	VF
112555 24	015281	N/A

Site Address / Contact Details		
SW ON WILTHORPE ROAD INNOVATION ROAD BARNSELY SOUTH YORKSHIRE S75 1JL		

Drawing Title: PROPOSED SITE ELEVATION			
Purpose of issue: CONSTRUCTION			Dwg Rev:
Drawing Number: 301			B
Surveyed By: NDS		Original Sheet Size: A3	
Drawn: FLCS	Date: 01.05.24	Checked: NDS	Date: 01.05.24
			Pack Issue: B

These drawings comply with VMO2 Non-Standard ICNIRP guidelines  
Designed in accordance with Cornerstone documents: SDN0007 & SDN0008.v5.1

EMF ACTIVE CONCESSION	O2-CSN-00773
APPROVED DATE	05.03.24

**Non-Standard Reason**  
COMPLIANCE ACHIEVED VIA ATTENUATION ON ROOFTOP TO NORTH-EAST OF SITE