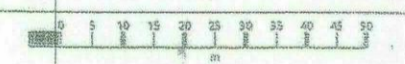
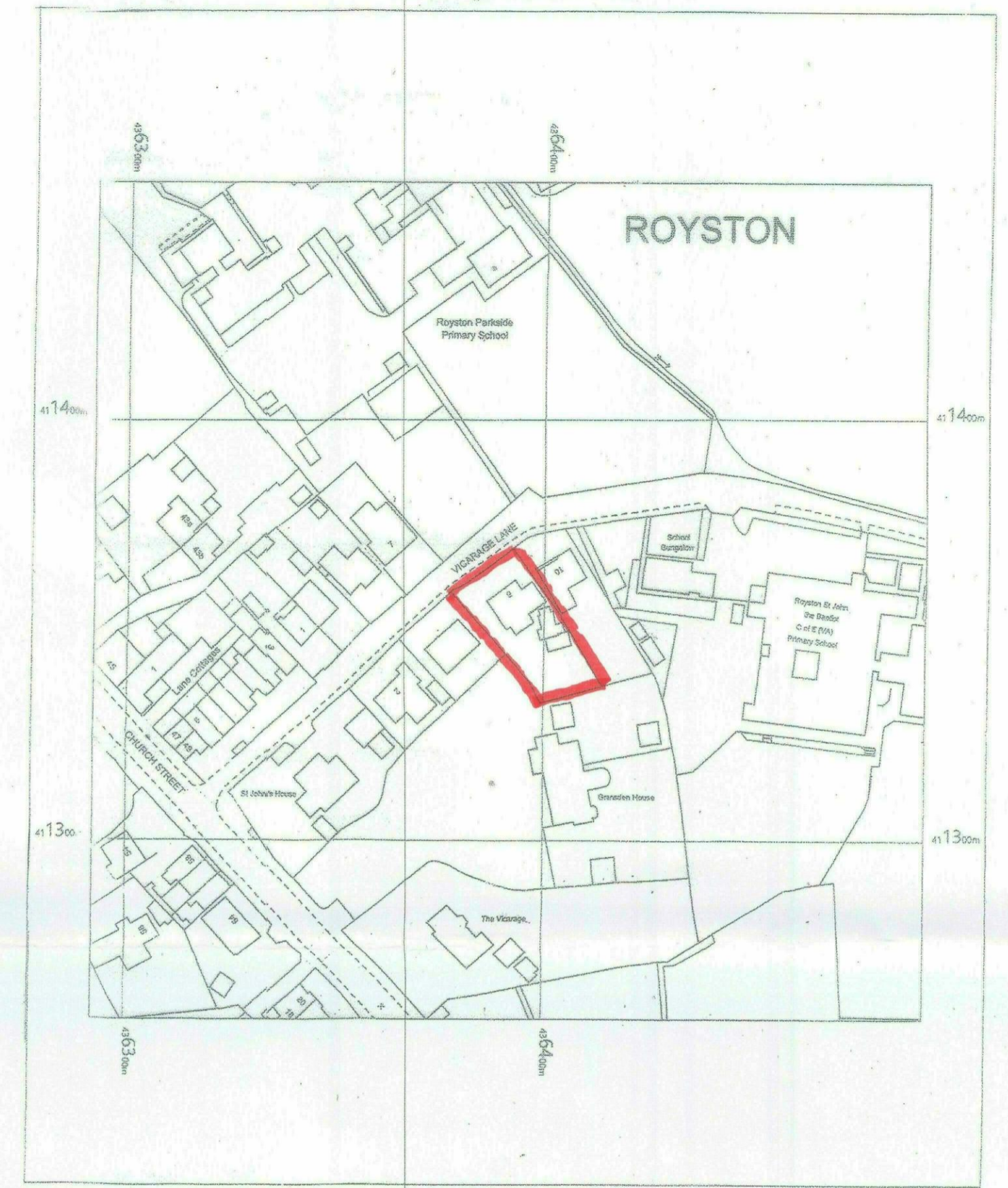


BLOCK PLAN SCALE
1:500

REVISION B


6 Vicarage Lane, S71 4QY



6 Vicarage Lane,
Royston,
Barnsley,
S71 4QY

OS MasterMap 1250/2500/10000 scale
Tuesday, May 18, 2021, ID: MPMBW-00963174
www.blackwellmapping.co.uk

1:1250 scale print at A4, Centre: 436392 E, 411356 N
© Crown Copyright Ordnance Survey. Licence no. 100041041



BLACKWELL'S
MAPPING SERVICES
PERSONAL & PROFESSIONAL MAPPING
www.blackwellmapping.co.uk
TEL: 0800 151 2612
maps@blackwell.co.uk

LOCATION PLAN
SCALE 1:1250