FRONT ELEVATION SCALE 1:100

REAR ELEVATION SCALE 1:100

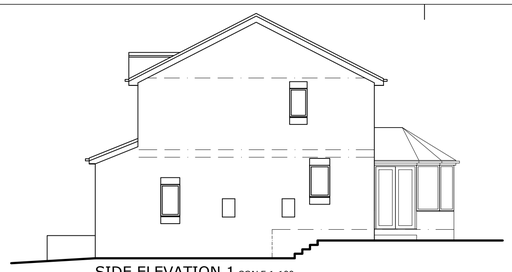

SIDE ELEVATION 1 SCALE 1:100

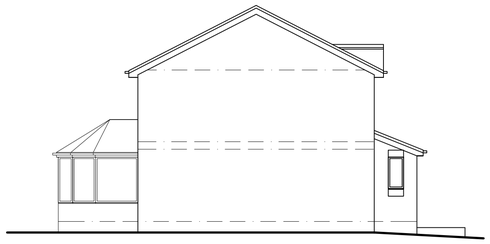

SIDE ELEVATION 2 SCALE 1:100

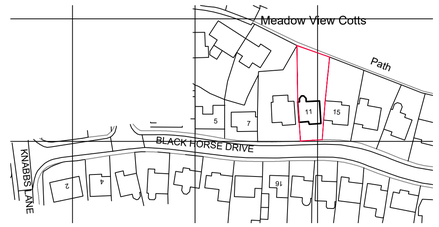

LOCATION PLAN SCALE 1:1250

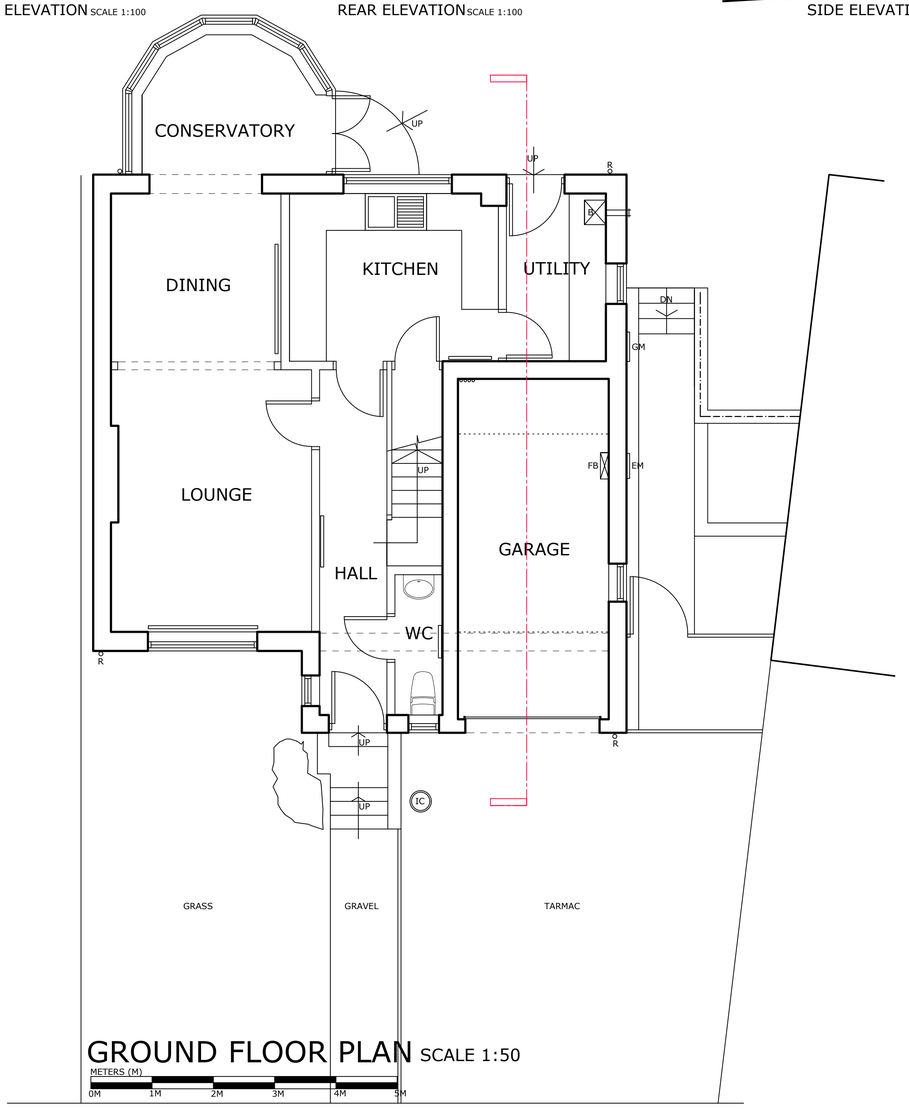

GROUND FLOOR PLAN SCALE 1:50

METERS (M)
0M 1M 2M 3M 4M 5M

FOOTPATH

BLACK HORSE DRIVE

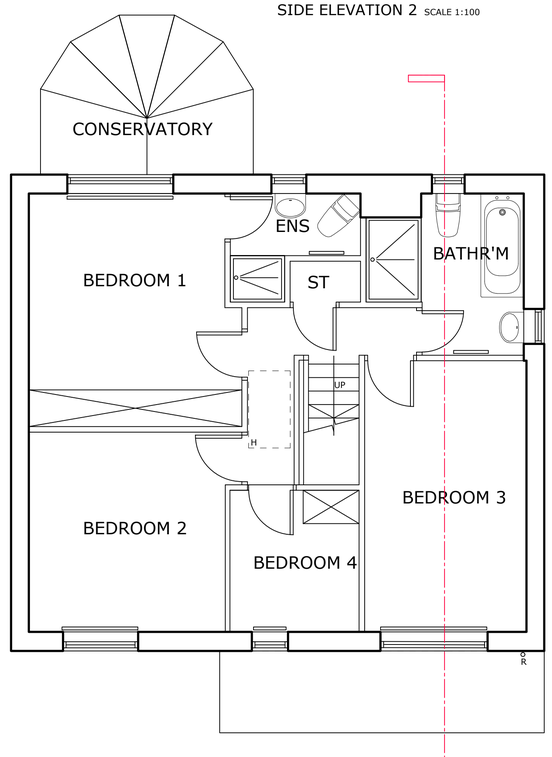

FIRST FLOOR PLAN SCALE 1:50

METERS (M)
0M 1M 2M 3M 4M 5M

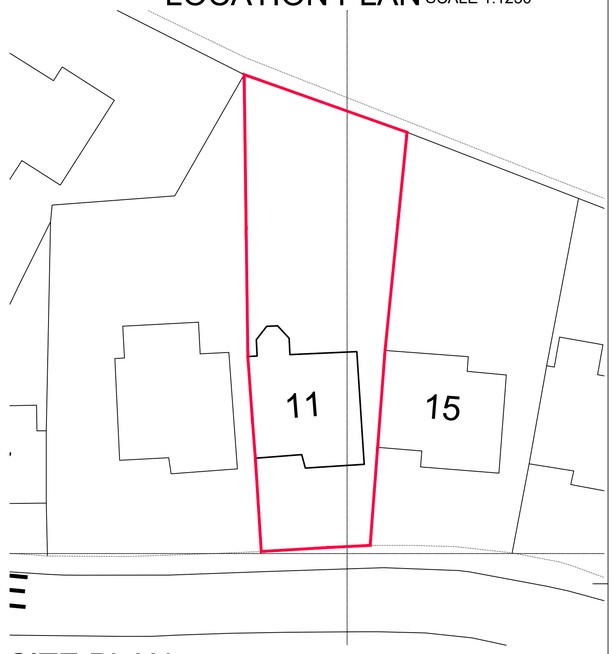

SITE PLAN SCALE 1:250

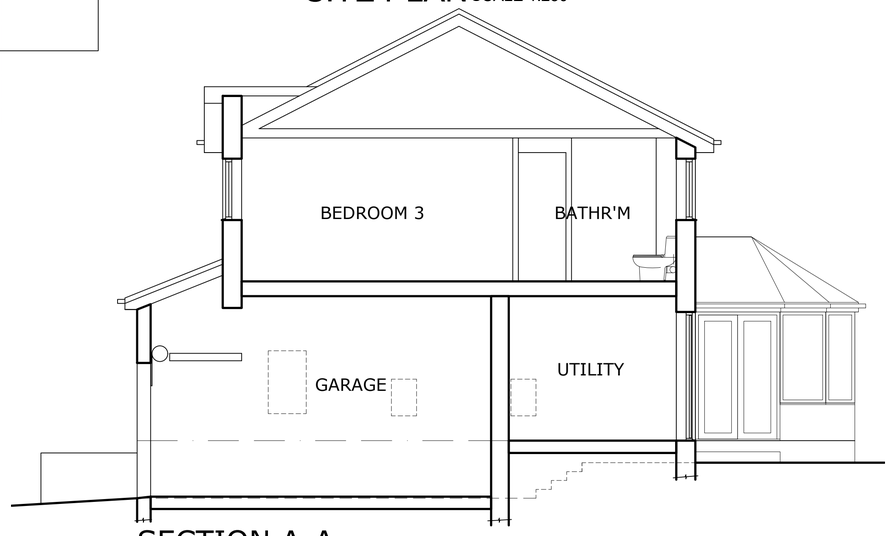

SECTION A-A SCALE 1:50

NYP

Chartered Institute of Architectural Technologists
Registered Practice

1. THIS DRAWING AND THE COPYRIGHTS AND PATENTS THEREIN ARE THE PROPERTY OF NYP ARCHITECTURAL SERVICES LLP REGISTERED IN ENGLAND AND WALES No. 4631338 AND MAY BE USED OR REPRODUCED ONLY UNDER CONTRACT.

2. CONTRACTORS AND SUB-CONTRACTORS MUST CHECK AND AGREE ALL DIMENSIONS BEFORE PREPARING SHOP DRAWINGS OR COMMENCING WORK ON SITE

3. CONTRACTORS ARE RESPONSIBLE FOR INFORMING THE DESIGNER OF ANY DISCREPANCY DISCOVERED ON THIS DRAWING OR BETWEEN THIS DRAWING AND ANY OTHER RELATED DOCUMENT ISSUED UNDER THE STANDARD FORM OF CONTRACT IN RESPECT OF THE WORK.

4. WRITTEN DIMENSIONS ONLY ARE TO BE USED FROM THIS DRAWING. IF IN ANY DOUBT ASK FOR CLARIFICATION.

Notes.

Revisions.

Date	Suffix	Description	Date	Suffix	Description

NYP ARCHITECTURAL SERVICES LIMITED
BBIC, Innovation Way, Barnsley, S75 1JL. Tel: 01226 200989. E-mail : scott@nypas.co.uk / stephen@nypas.co.uk

Project. 11 BLACK HORSE DRIVE SILKSTONE COMMON, BARNSLEY S75-4SD		Client. MR PAUL JESSOP	
Drawing Title. SURVEY AS EXISTING PLANS, ELEVATIONS, SECTION & SITE PLANS	Date. NOV 2021	Scale. AS INDICATED	
	Ref. 102/146	Dwg. No. 01	Rev.

SHEET SIZE A1