DC

22 JUN 2010

H.M. LAND REGISTRY			TITLE NUMBER SYK 192901	
ORDNANCE SURVEY PLAN REFERENCE	COUNTY	SHEET	NATIONAL GRID	SECTION
	SOUTH YORKSHIRE		SE 3306	K
Scale: 1/1250	BARNSLEY DISTRICT		© Crown copyright 1975.	

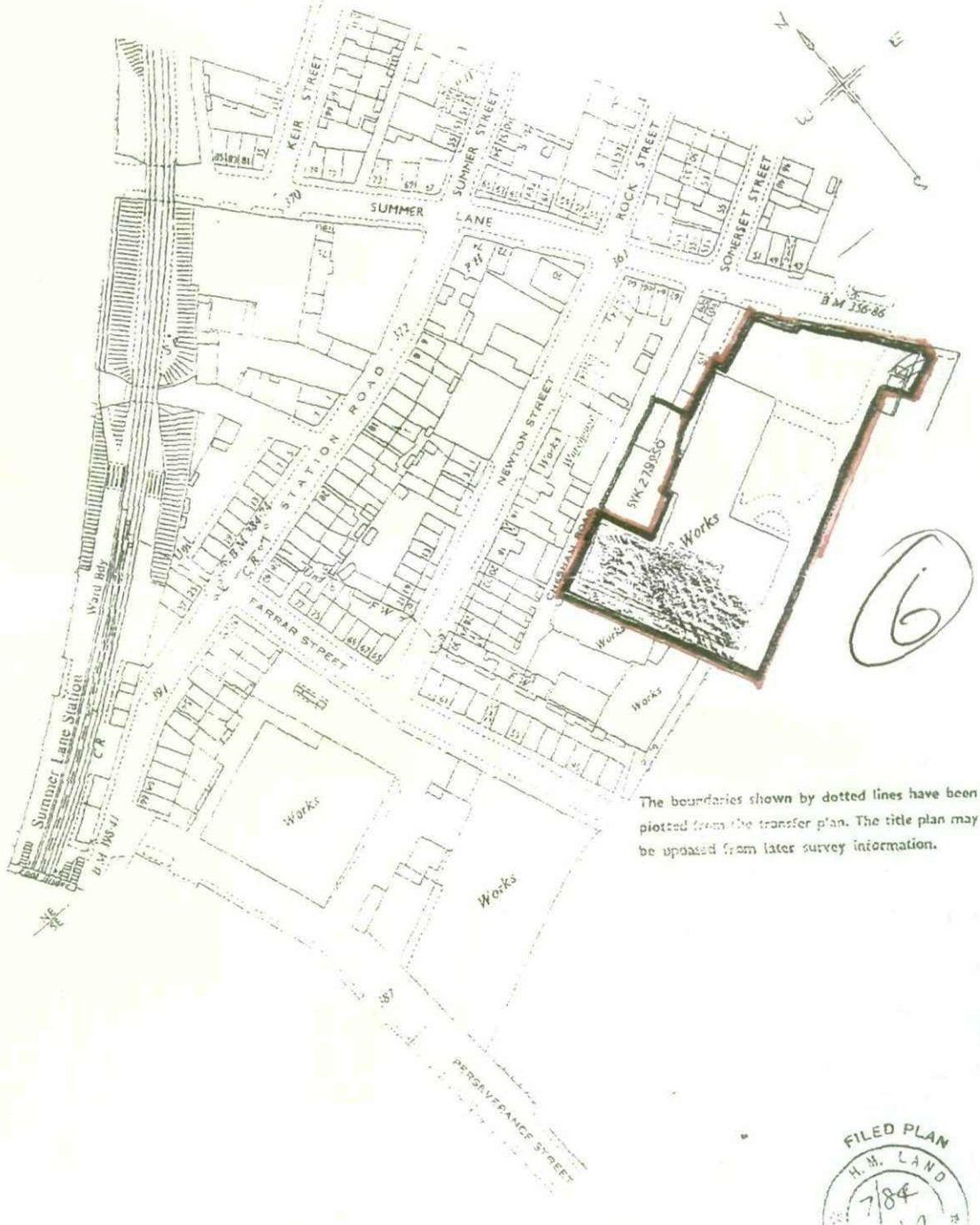

The boundaries shown by dotted lines have been plotted from the transfer plan. The title plan may be opposed from later survey information.

FILED PLAN H.M. LAND REGISTRY 7/84

Title Plan shows the general position of the boundaries. It does not show the exact line of the boundaries. Measurements scaled from this plan may not match measurements between the same points on the ground. For more information see Land Registry Public Guide 7 - Title Plans.

This official copy shows the state of the title plan on 4 August 2005 at 11:45:32. It may be subject to matters arising after that date.

Under s.67 of the Land Registration Act 2002, this copy is admissable in evidence to the same extent as the original.

Issued on 4 August 2005

© Crown copyright. Produced by HMLR. Further reproduction in whole or part is prohibited without the prior written permission of Ordnance Survey. Licence Number GD272728.

Issued with by the Nottingham (East) District Land Registry.

KEYS GIVEN TO STAINTHORPE PROP. CONSULT. 3-6-10

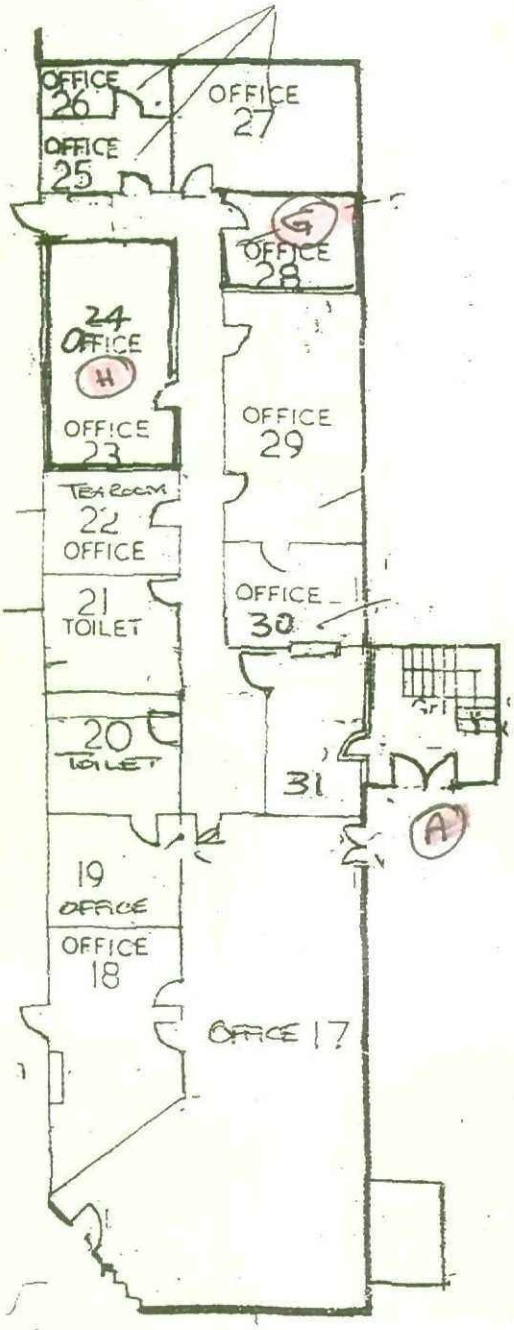

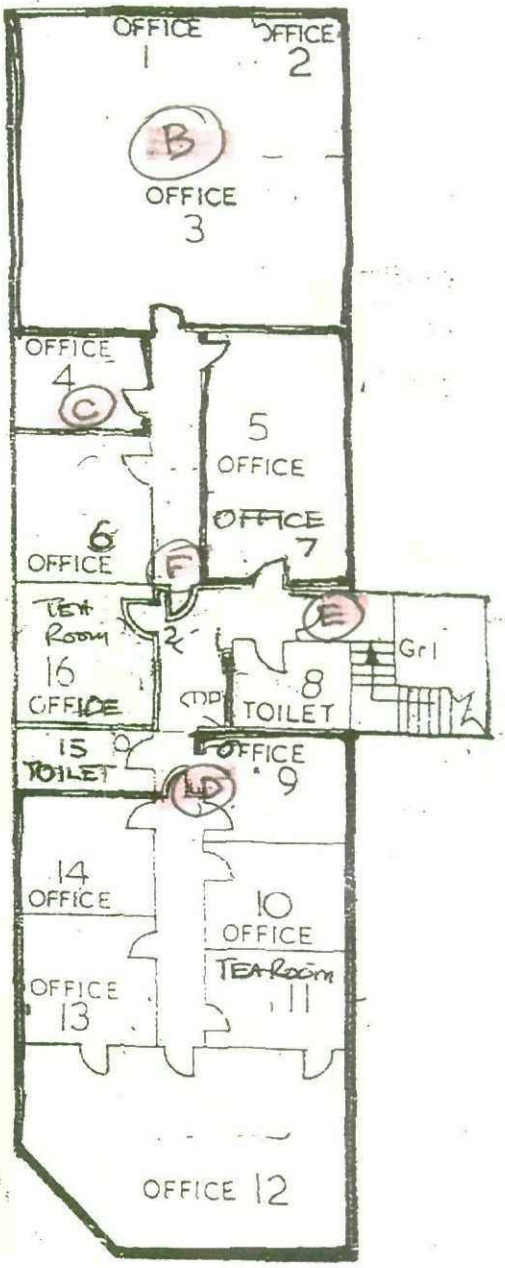

FIRST FLOOR
OFFICES

GROUND FLOOR OFFICES

OFFICES TO LET MODERN HOUSE
SUMMER LANE BARNSLEY

INDUSTRIAL UNIT

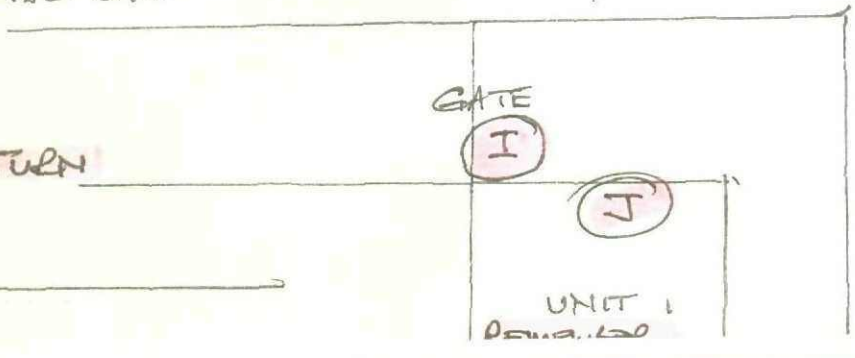

PLEASE
SIGN & RETURN

SIGNATURE _____

DATE