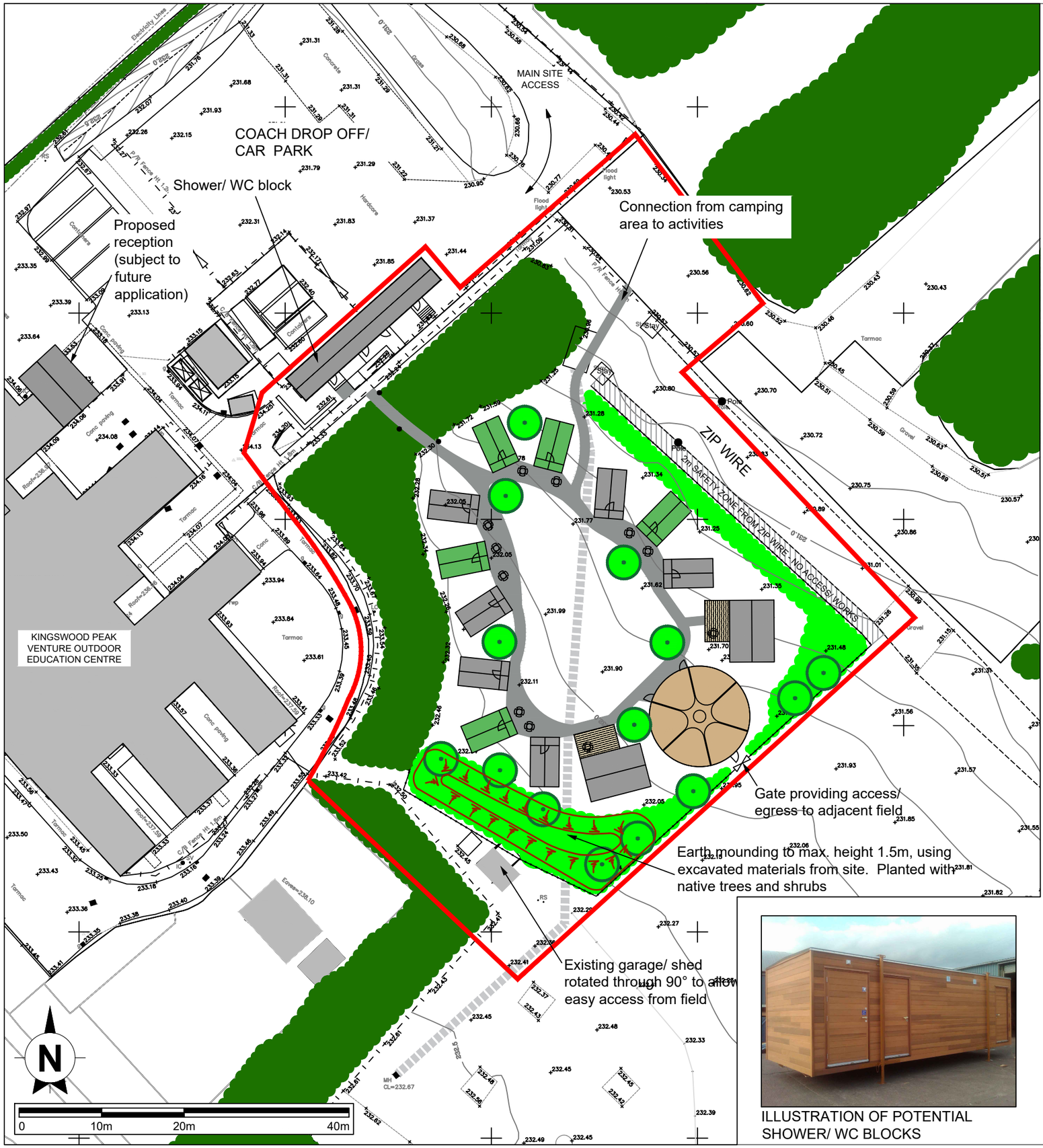

LOCATION PLAN (Not to scale)

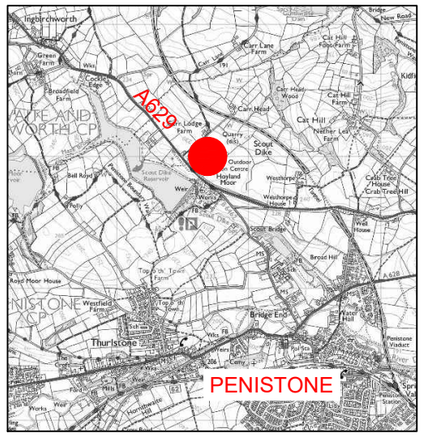

ILLUSTRATION OF LODGE



ILLUSTRATION OF YURT

ILLUSTRATION OF POTENTIAL SHOWER/ WC BLOCKS

ILLUSTRATION OF PODS

This drawing is the copyright of AXIS P.E.D Limited and may not be loaned, copied or reproduced in any way -or used for any offer, quote, tender or construction purposes without written consent of the company to do so

Follow any figured dimensions - do not scale. IF IN DOUBT ASK.

	Revision History	Date
A	Revised arrangement of pods and paths	06/02/2017
B	Revised arrangement of pods paths and lighting	14/02/2017
C	Extra mound & planting added. Fire pit omitted	03/05/2017

KEY

- Woodland/ hedge retained
- Grass retained
- Proposed specimen tree
- Proposed woodland/ hedge
- Proposed path - dark granular material
- Proposed timber light bollard
- Proposed child's picnic table

BUILDING TYPES

- Proposed child pod 6x3m
- Proposed teacher pod 6x3m
- Proposed club lodge 8.4x7.5m including deck
- Proposed yurt 12.2m diameter

Chester Office:
Well House Barns
Bretton
Chester
CH4 0DH

South Manchester Office:
Camellia House
76 Water Lane
Wilmslow
SK9 5BB

0844 8700 007 - www.axisped.co.uk

axis

client: KINGSWOOD INSPIRING LEARNING

project: KINGSWOOD PEAK VENTURE CAMPING PODS, LODGES & YURT

drawing title: MASTERPLAN

date: Feb 2017	drawn by: NG	checked: DC
drawing number: 1958-02-002	status: Planning	
scale(s): 1:500@A3	rev: C	

planning environment design

Reproduced by permission of Ordnance Survey on behalf of HMSO. © Crown copyright & database right 2016. All rights reserved. Ordnance Survey Licence number AL 100036678.