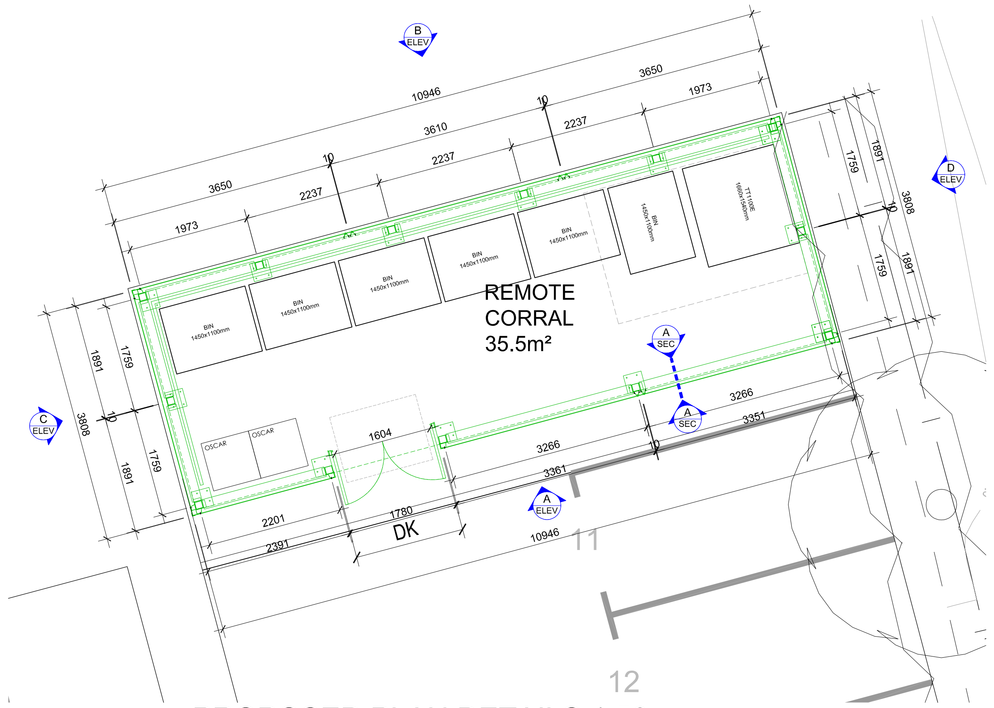

PROPOSED PLAN DETAILS 1:50

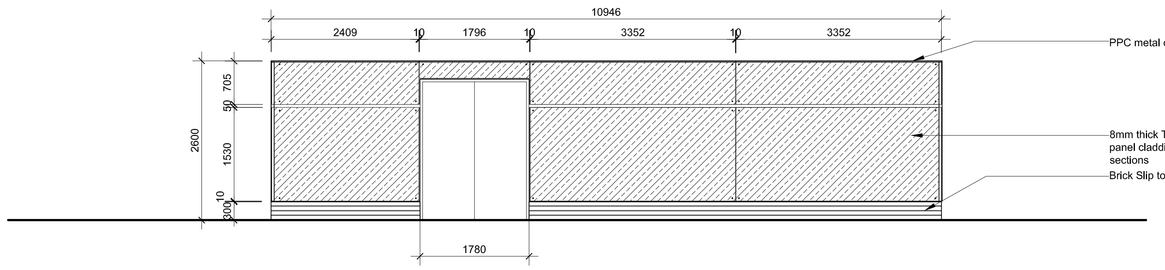

ELEVATION A 1:50

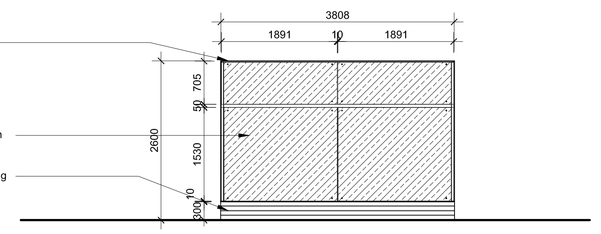

ELEVATION B 1:50

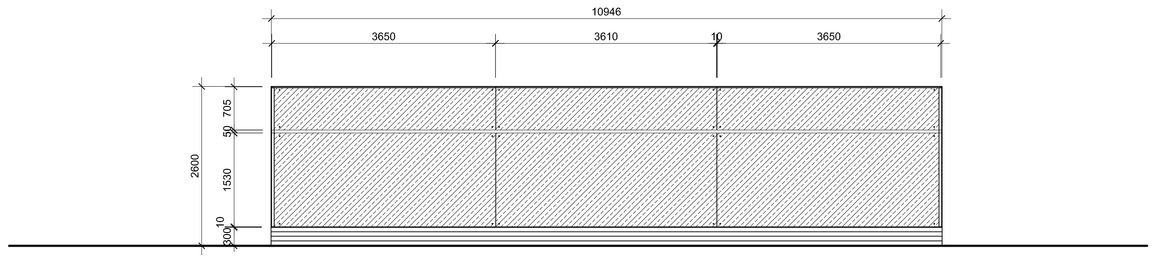

ELEVATION C 1:50

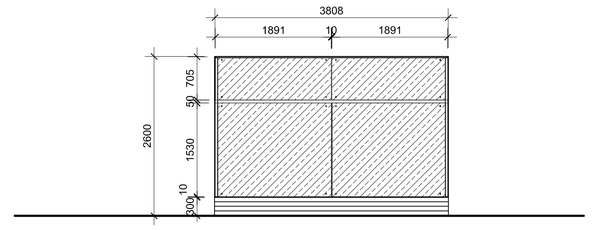

ELEVATION D 1:50

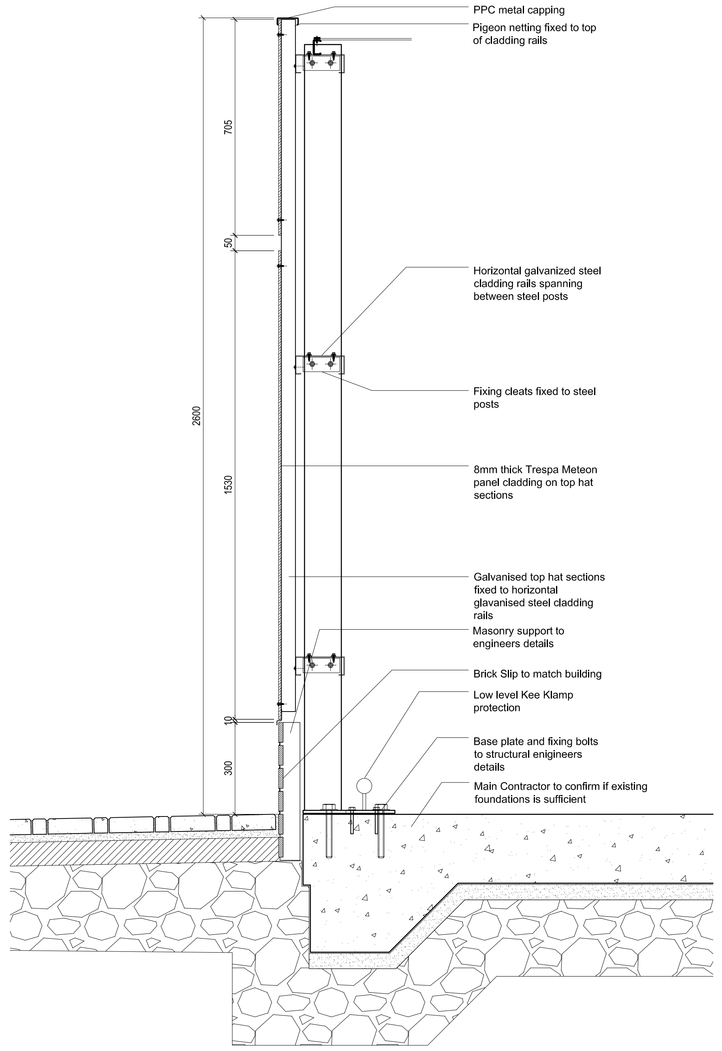

PROPOSED SECTION A - A 1:10

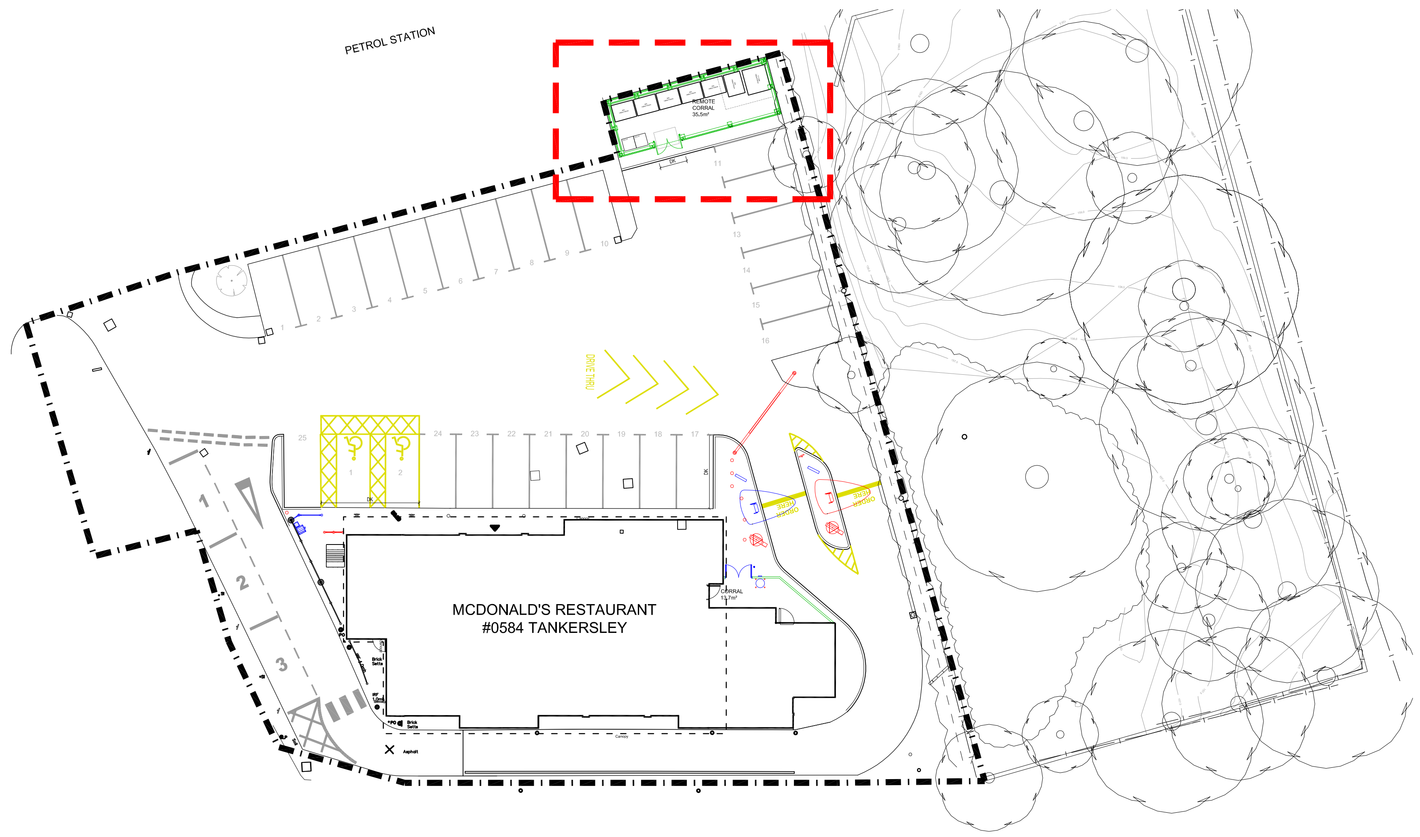

KEY PLAN 1:200

0 0.5 1.0 1.5 2.0 2.5m
Scale 1:50

REMOTE CORRAL DETAILS

NOTES

- All dimensions and levels are to be checked on site.
- Any discrepancies are to be reported to the architect before any work commences.
- This drawing shall not be scaled to ascertain any dimensions. Work to figured dims only.
- This drawing shall not be reproduced without express written permission from AEW.
- Title overlay drawings and ownership boundaries are produced using all reasonable endeavours. AEW cannot be responsible for the accuracy or scale discrepancy of base plans supplied to them.
- All works are to be undertaken in accordance with Building Regulations and the latest British Standards.
- All proprietary materials and products are to be used strictly in accordance with the manufacturers recommendations.

Notes:
All drawings to be read in conjunction with all other drawings as noted on issue sheet.

- Scale for planning purposes only.
- Extent of McDonald's Demise Indicated thus:

CDM 2015

Client notified of duties: **At Design Workshops**
Principal Designer: **TBC**
Unless noted below, all known hazards have been highlighted on the drawing:

REV	Date	Drawn by: -	Checked by: -

Status: Purpose of Issue
For Information

drawing stage

client
McDonald's Restaurants Ltd

project / store
TANKERSLEY
WENTWORTH RETAIL PARK 0584
BARNSLEY S75 3AX

drawing title
REMOTE CORRAL DETAILS

date **20.11.18** drawn **MW**
scale@A0 **1:100** checked **DP**

PLANNING

Job No **7390_AEW_0584_0018**
Rev -

aew architects
0161 214 4370
www.aewarchitects.com